Page 1 of 2 ☐ Fatal

New Jersey Police Crash Investigation Report

☒ Reportable ☐ Non-Reportable ☐ Change Report

96 05 | 97 01 | 98 01 | 99 05 | 100a 02 | 100b 04 | 101 02 | 102 01 | 103 01 | 104 02 | 105 01 | 106 ---- | 107 ---- | 108 01 | 109 01 | 110 01 | 111 01 | 112 ---- | 113 ---- | 114 ---- | 115 ---- | 116 03 | 117 03

1. Case Number: 23-02465
2. Police Dept. of: Rutherford — Code: 01
3. Station/Precinct:
4. Date of Crash (mm dd yy): 02 09 23
5. Day of Week: Sun M Tu W (Th) F Sa
6. Time (use 2400 hrs.): 16 04
7. Municipality Code: 0 2 5 6
8. Total Killed: - -
9. Total Injured: - -

10. Crash Occurred On: Riverside Avenue (Road Name) — Dir
☒ At Intersection with ☐ Feet ☐ Miles (14 15 16) ☐ N ☐ E ☐ S ☐ W of: Donaldson Avenue
11. Speed Limit: 3 5
12. Route No.: - 5 0 7 — Suffix: - — 13. Milepost: - - - . - -
18. Speed Limit: 2 5
19. Ramp ☐ To: ☐ From: — 17. Cross Road Name/Route No.: ----------
☐ NB ☐ EB ☐ SB ☐ WB
21. Latitude: - - . - - - - - — 20. Route Name/Route No. — 22. Longitude: - - . - - - - - -

118a 09 | 118b ---- | 119a 25 | 119b ---- | 120a 01 | 120b ---- | 121a 01 | 121b ---- | 122 01 | 123 03 | 124 11 | 125 11 | 126a 26 | 126b ---- | 126c ---- | 126d ---- | 126e 26 | 127a 26 | 127b ---- | 127c ---- | 127d ---- | 127e 26 | 128 26 | 129 12 | 130 12 | 131 06 | 132 06 | 133 04 | 134 04

Vehicle 1

23. Veh.# 01 — 24. Policy No.: F783926-9 — 25. NJ Ins. Code: 426
☐ Parked ☐ Ped ☐ Pedalcyclist ☐ Resp. to Emergency ☐ Hit & Run

26. Driver's First Name: Diane — Initial — Last Name: Brienza — 29. Sex: F
27. Number & Street: 779 Riverside Ave Apt 102
28. City: Lyndhurst, NJ 07071-3059 — State — Zip
30. Eyes: 02 — DL Class: D — Restrictions: 0 — Endorsements: 0 — 31. State: NJ
32. Driver's License Number: B7407 16700 55502 — 33. DOB (mm dd yy): 05 02 50 — 34. Expires (mm yy): 05/25
35. Owner's First Name: ☒ Same as Driver ---------- — Initial — Last Name
36. Number & Street: ----------
37. City: ---------- — State — Zip
38. Make: JEE — 39. Model: CHE — 40. Color: WT — 41. Year: 16 — 42. Plate No.: RJA87H — 43. State: NJ
44. VIN: 1C4PJMCS4GW153911 — 45. Expires: 05/23
46. Vehicle Removed to: Towed to Nick's Towing
☐ Driven ☒ Towed Disabled ☐ Towed Disabled & Impounded ☐ Left at Scene ☐ Towed Impounded
47. Authority: ☒ Owner ☐ Driver ☒ Police
48. Alcohol Drug Test: Given: ☒ No ☐ Yes ☐ Refused — Type: ☐ Breath ☐ Blood ☐ Urine — Results: 0. % ☐ Pending
49. Hazardous Material: ☐ None ☐ On Board ☐ Spill — Hazard Class — Placard No.
50. Carrier No.: ☐ USDOT ---------- ☐ None ☐ MC/MX ----------
51. GVWR / GCWR (trucks & buses only): ☐ ≤ 10,000 lbs. ☐ 10,001 - 26,000 lbs. ☐ ≥ 26,001 lbs.
52. Motor Carrier or Government Entity: ----------
Number & Street: ----------
City: ---------- — State — Zip
Level of Autonomy: 150 – AVAILABLE ☒ 0 ☐ 1 ☐ 2 ☐ 3 ☐ 4 ☐ 5 ☐ Unknown; 151 – ENGAGED ☒ 0 ☐ 1 ☐ 2 ☐ 3 ☐ 4 ☐ 5 ☐ Unknown

Vehicle 2

53. Veh.# 02 — 54. Policy No.: F10404303-9 — 55. NJ Ins. Code: 426
☐ Parked ☐ Ped ☐ Pedalcyclist ☐ Resp. to Emergency ☐ Hit & Run

56. Driver's First Name: Shelliean — Initial — Last Name: Dennie — 59. Sex: F
57. Number & Street: 167 Fair St 3fl
58. City: Paterson, NJ 07501-1529 — State — Zip
60. Eyes: 02 — DL Class: D — Restrictions: 0 — Endorsements: 0 — 61. State: NJ
62. Driver's License Number: D2564 70500 61852 — 63. DOB (mm dd yy): 11 23 85 — 64. Expires (mm yy): 11/25
65. Owner's First Name: ☒ Same as Driver ---------- — Initial — Last Name
66. Number & Street: ----------
67. City: ---------- — State — Zip
68. Make: HYU — 69. Model: ACC — 70. Color: BL — 71. Year: 15 — 72. Plate No.: F74PLZ — 73. State: NJ
74. VIN: KMHCT4AEXFU799319 — 75. Expires: 12/23
76. Vehicle Removed to: Towed to Nick's Towing
☐ Driven ☒ Towed Disabled ☐ Towed Disabled & Impounded ☐ Left at Scene ☐ Towed Impounded
77. Authority: ☒ Owner ☐ Driver ☒ Police
78. Alcohol Drug Test: Given: ☒ No ☐ Yes ☐ Refused — Type: ☐ Breath ☐ Blood ☐ Urine — Results: 0. % ☐ Pending
79. Hazardous Material: ☐ None ☐ On Board ☐ Spill — Hazard Class — Placard No.
80. Carrier No.: ☐ USDOT ---------- ☐ None ☐ MC/MX ----------
81. GVWR / GCWR (trucks & buses only): ☐ ≤ 10,000 lbs. ☐ 10,001 - 26,000 lbs. ☐ ≥ 26,001 lbs.
82. Motor Carrier or Government Entity: ----------
Level of Autonomy: 152 – AVAILABLE ☒ 0 ☐ 1 ☐ 2 ☐ 3 ☐ 4 ☐ 5 ☐ Unknown; 153 – ENGAGED ☒ 0 ☐ 1 ☐ 2 ☐ 3 ☐ 4 ☐ 5 ☐ Unknown

135. Damage to Other Property ☐ Yes (If Yes, describe) ☒ No

Oper.	136. Charge	137. Summons No.	Oper.	138. Charge	139. Summons No.
----	----------	----------	----	----------	----------
Oper.	140. Charge	141. Summons No.	Oper.	142. Charge	143. Summons No.
----	----------	----------	----	----------	----------

	83	84	85	86	87	88	89	90	91	92	93	94	95	Names & Addresses of Occupants If Deceased, Date & Time of Death
A	1	01	01	05	72	F	----	----	----	04	04	06	----	Brienza, Diane-779 Riverside Ave Apt 102, Lyndhurst, NJ 07071-3059
B	2	01	01	05	37	F	----	----	----	04	04	06	----	Dennie, Shelliean-167 Fair St 3fl, Paterson, NJ 07501-1529
C	2	01	01	05	3	M	----	----	----	05	05	06	----	Dennie, Kassan-167 Fair St 3fl, Paterson, NJ 07501-1529
D	----	----	----	----	----	----	----	----	----	----	----	----	----	----------

New Jersey Police Crash Investigation Report	Case Number 23-02465	Page 2 of 2

	83	84	85	86	87	88	89	90	91	92	93	94	95	Names & Addresses of Occupants *If Deceased, Date & Time of Death*
E	----	----	----	----	----	----	----	----	----	----	----	----	----	----------
F	----	----	----	----	----	----	----	----	----	----	----	----	----	----------
G	----	----	----	----	----	----	----	----	----	----	----	----	----	----------
H	----	----	----	----	----	----	----	----	----	----	----	----	----	----------
I	----	----	----	----	----	----	----	----	----	----	----	----	----	----------
J	----	----	----	----	----	----	----	----	----	----	----	----	----	----------

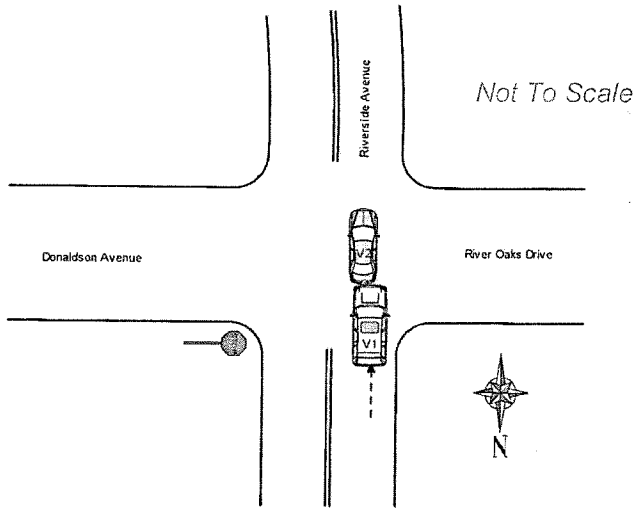

145. Crash Description/Narrative

Vehicle 1 was traveling southbound on Riverside Avenue. Vehicle 2 was traveling southbound on Riverside Avenue and stopped to turn left on to Donaldson Avenue. Vehicle 1 struck the rear of Vehicle 2.

146. Officer's Signature	147. Badge #	148. Reviewer	Badge #	149. Case Status
P.O. John Ahearn	94	JAZ L34		☐ Pending ☒ Complete

NJTR-1 P2 R01/22

Page 1 of 2 ☐ Fatal

New Jersey Police Crash Investigation Report

☒ Reportable ☐ Non-Reportable ☐ Change Report

96 05 | 97 01 | 98 01 | 99 05 | 100a 01 | 100b 04 | 101 02 | 102 01 | 103 01 | 104 02 | 105 03 | 106 ---- | 107 ---- | 108 01 | 109 08 | 110 01 | 111 01 | 112 ---- | 113 ---- | 114 ---- | 115 ---- | 116 04 | 117 01

1. Case Number: 23-04985
2. Police Dept. of: Rutherford — Code: 0 1
3. Station/Precinct:
4. Date of Crash: mm 03 dd 23 yy 23
5. Day of Week: Sun M Tu W Th F Sa
6. Time (use 2400 hrs.): 07 49
7. Municipality Code: 0 2 5 6
8. Total Killed: - -
9. Total Injured: 0 2

10. Crash Occurred On: Riverside Avenue (Road Name) Dir
☒ At Intersection with ☐ Feet ☐ Miles ☐ N ☐ E ☐ S ☐ W of: West Gouverneur Avenue
14 15 16
11. Speed Limit: 3 5
12. Route No.: 5 0 7 Suffix 13. Milepost
18. Speed Limit: 2 5
19. Ramp ☐ To: ☐ From: 17. Cross Road Name/Route No.
☐ NB ☐ EB ☐ SB ☐ WB
21. Latitude 20. Route Name/Route No. 22. Longitude

23. Veh.# 01 | 24. Policy No. F020005-5 | 25. NJ Ins. Code 426
☐ Parked ☐ Ped ☐ Pedalcylist ☐ Resp. to Emergency ☐ Hit & Run

26. Driver's First Name: Cathy Initial: A Last Name: Hanson | 29. Sex: F
27. Number & Street: 126 Vreeland Ave
28. City: Rutherford, NJ 07070-2228 State Zip
30. Eyes: 02 DL Class: D Restrictions: ---- Endorsements: ---- 31. State: NJ
32. Driver's License Number: H0477 11561 59572 | 33. DOB mm dd yy: 09 04 57 | 34. Expires mm yy: 09/24

53. Veh.# 02 | 54. Policy No. * | 55. NJ Ins. Code ----
☐ Parked ☐ Ped ☐ Pedalcylist ☐ Resp. to Emergency ☐ Hit & Run

56. Driver's First Name: Wilmer Initial: Last Name: Alexander | 59. Sex: M
57. Number & Street: 308 Valley Brook Ave Apt 22
58. City: Lyndhurst, NJ 07071 State Zip
60. Eyes: DL Class: Restrictions: Endorsements: 61. State: ----
62. Driver's License Number: * | 63. DOB mm dd yy: 10 29 94 | 64. Expires mm yy: ----

35. Owner's First Name: ☒ Same as Driver Initial: Last Name: --
36. Number & Street:
37. City: State Zip
38. Make: M B | 39. Model: C30 | 40. Color: BK | 41. Year: 19 | 42. Plate No.: V34PNB | 43. State: NJ
44. VIN: 55SWF8EB9KU287262 | 45. Expires: 10/23
46. Vehicle Removed to:
☒ Driven ☐ Towed Disabled ☐ Towed Disabled & Impounded ☐ Left at Scene ☐ Towed Impounded
47. Authority: ☒ Owner ☐ Driver ☐ Police
48. Alcohol Drug Test: Given: ☐ No ☐ Yes ☐ Refused Type: ☐ Breath ☐ Blood ☐ Urine Results: 0. % ☐ Pending
49. Hazardous Material: ☐ None ☐ On Board ☐ Spill Hazard Class Placard No.
50. Carrier No.: ☐ USDOT ☐ None ☐ MC/MX
51. GVWR / GCWR (trucks & buses only): ☐ ≤ 10,000 lbs. ☐ 10,001 - 26,000 lbs. ☐ ≥ 26,001 lbs.
52. Motor Carrier or Government Entity
Number & Street
City State Zip
Level of Autonomy: 150 – AVAILABLE ☐ 0 ☒ 1 ☐ 2 ☐ 3 ☐ 4 ☐ 5 ☐ Unknown; 151 – ENGAGED ☒ 0 ☐ 1 ☐ 2 ☐ 3 ☐ 4 ☐ 5 ☐ Unknown

65. Owner's First Name: ☒ Same as Driver Initial: Last Name: --
66. Number & Street:
67. City: State Zip
68. Make: Joy | 69. Model: E-MON | 70. Color: RD | 71. Year: ---- | 72. Plate No.: * | 73. State: ----
74. VIN: LLJF1GGM8MG000027 | 75. Expires: ----
76. Vehicle Removed to: 158 East Passaic Avenue, Rutherford, NJ 07070
☐ Driven ☒ Towed Disabled ☐ Towed Disabled & Impounded ☐ Left at Scene ☐ Towed Impounded
77. Authority: ☐ Owner ☐ Driver ☒ Police
78. Alcohol Drug Test: Given: ☐ No ☐ Yes ☐ Refused Type: ☐ Breath ☐ Blood ☐ Urine Results: 0. % ☐ Pending
79. Hazardous Material: ☐ None ☐ On Board ☐ Spill Hazard Class Placard No.
80. Carrier No.: ☐ USDOT ☐ None ☐ MC/MX
81. GVWR / GCWR (trucks & buses only): ☐ ≤ 10,000 lbs. ☐ 10,001 - 26,000 lbs. ☐ ≥ 26,001 lbs.
82. Motor Carrier or Government Entity
Level of Autonomy: 152 – AVAILABLE ☒ 0 ☐ 1 ☐ 2 ☐ 3 ☐ 4 ☐ 5 ☐ Unknown; 153 – ENGAGED ☒ 0 ☐ 1 ☐ 2 ☐ 3 ☐ 4 ☐ 5 ☐ Unknown

118a 04 | 118b ---- | 119a 25 | 119b ---- | 120a 01 | 120b ---- | 121a 01 | 121b ---- | 122 03 | 123 01 | 124 08 | 125 11 | 126a 26 | 126b ---- | 126c ---- | 126d ---- | 126e 26 | 127a 26 | 127b ---- | 127c ---- | 127d ---- | 127e 26 | 128 26 | 129 12 | 130 12 | 131 03 | 132 03 | 133 03 | 134 04

135. Damage to Other Property ☐ Yes (If Yes, describe) ☒ No

Oper.	136. Charge	137. Summons No.	Oper.	138. Charge	139. Summons No.
02	39:3-10	E23-2444	02	39:6B-2	E23-2446
02	39:3-4	E23-2445	02	39:3-76.7	E23-2447

	83	84	85	86	87	88	89	90	91	92	93	94	95	Names & Addresses of Occupants If Deceased, Date & Time of Death
A	1	01	01	05	65	F	05	08	1	04	04	----	------	Hanson, Cathy-126 Vreeland Ave, Rutherford, NJ 07070-2228
B	2	01	03	04	28	M	08	08	2	01	01	----	6602	Alexander, Wilmer-308 Valley Brook Ave Apt 22, Lyndhurst, NJ 07071
C	----	----	----	----	----	----	----	----	----	----	----	----	----	
D	----	----	----	----	----	----	----	----	----	----	----	----	----	

New Jersey Police Crash Investigation Report	Case Number 23-04985	Page 2 of 2

	83	84	85	86	87	88	89	90	91	92	93	94	95	Names & Addresses of Occupants *If Deceased, Date & Time of Death*
E	----	----	----	----	----	----	----	----	----	----	----	----	----	==========
F	----	----	----	----	----	----	----	----	----	----	----	----	----	==========
G	----	----	----	----	----	----	----	----	----	----	----	----	----	==========
H	----	----	----	----	----	----	----	----	----	----	----	----	----	==========
I	----	----	----	----	----	----	----	----	----	----	----	----	----	==========
J	----	----	----	----	----	----	----	----	----	----	----	----	----	==========

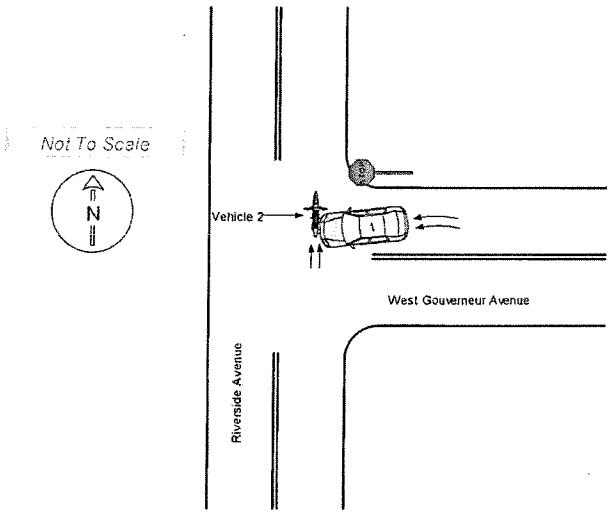

145. Crash Description/Narrative

Vehicle 1 had stopped at the stop sign on West Gouverneur Avenue facing west. Vehicle 2 was traveling north on Riverside Avenue. Vehicle 1 did not yield the right away to vehicle 2 before attempting to make a left turn onto Riverside Avenue and struck vehicle 2.

Boxes 54, 62 and 72 Vehicle was unregistered, uninsured and the driver was unlicensed.

The electric bike was classified as a motorcycle due to its top speed capabilities.

146. Officer's Signature	147. Badge #	148. Reviewer	Badge #	149. Case Status
P.O. Thomas Donovan	88	BR61		☐ Pending ☒ Complete

Page 1 of 2 ☐ Fatal

New Jersey Police Crash Investigation Report

☒ Reportable ☐ Non-Reportable ☐ Change Report

96 05 | 97 01 | 98 01 | 99 05 | 100a 03 | 100b 04 | 101 02 | 102 01 | 103 01 | 104 02 | 105 03 | 106 ---- | 107 ---- | 108 01 | 109 01 | 110 01 | 111 01 | 112 ---- | 113 ---- | 114 ---- | 115 ---- | 116 01 | 117 04

1. Case Number: 23-05741

2. Police Dept. of: Rutherford — Code: 01

3. Station/Precinct:

4. Date of Crash (mm dd yy): 04 03 23

5. Day of Week: Sun Mo Tu W Th F Sa

6. Time (use 2400 hrs.): 1747

7. Municipality Code: 0256

8. Total Killed: - -

9. Total Injured: - -

10. Crash Occurred On: Riverside Avenue (Road Name) Dir

☒ At Intersection with ☐ Feet ☐ Miles ☐ N ☐ E ☐ S ☐ W of: Donaldson Avenue

14 15 16

11. Speed Limit: 35

12. Route No.: 507 Suffix: 13. Milepost:

18. Speed Limit: 25

19. Ramp ☐ To: ☐ From: 17. Cross Road Name/Route No.: ☐ NB ☐ EB ☐ SB ☐ WB

21. Latitude 20. Route Name/Route No. 22. Longitude

118a 25 | 118b ---- | 119a 16 | 119b ---- | 120a 01 | 120b ---- | 121a 01 | 121b ---- | 122 01 | 123 01 | 124 04 | 125 08 | 126a 26 | 126b ---- | 126c ---- | 126d ---- | 126e 26 | 127a 26 | 127b ---- | 127c ---- | 127d ---- | 127e 26 | 128 26 | 129 12 | 130 12 | 131 09 | 132 09 | 133 02 | 134 02

Vehicle 1

23. Veh.# 01 — 24. Policy No.: 911366173 — 25. NJ Ins. Code: 134

☐ Parked ☐ Ped ☐ Pedalcyclist ☐ Resp. to Emergency ☐ Hit & Run

26. Driver's First Name: Dianna — Initial: M — Last Name: Indelicato — 29. Sex: F

27. Number & Street: 75 Norwood Avenue Apt 2

28. City, State, Zip: Lodi, NJ 07644-2107

30. Eyes: 2 — DL Class: D — Restrictions: 0 — Endorsements: 0 — 31. State: NJ

32. Driver's License Number: I5872 16774 59922 — 33. DOB (mm dd yy): 09 25 92 — 34. Expires (mm yy): 09/23

35. Owner's First Name: ☒ Same as Driver — Initial: — Last Name: --

36. Number & Street:

37. City, State, Zip:

38. Make: TOY — 39. Model: RAV — 40. Color: BK — 41. Year: 21 — 42. Plate No.: M60NDN — 43. State: NJ

44. VIN: 2T3P1RFV8MW166013 — 45. Expires: 12/24

46. Vehicle Removed to:

☒ Driven ☐ Towed Disabled ☐ Towed Disabled & Impounded ☐ Left at Scene ☐ Towed Impounded

47. Authority: ☒ Owner ☐ Driver ☐ Police

48. Alcohol Drug Test — Given: ☒ No ☐ Yes ☐ Refused — Type: ☐ Breath ☐ Blood ☐ Urine — Results: 0. % ☐ Pending

49. Hazardous Material: ☐ None ☐ On Board ☐ Spill — Hazard Class — Placard No.

50. Carrier No.: ☐ USDOT ☐ MC/MX ☐ None

51. GVWR / GCWR (trucks & buses only): ☐ ≤ 10,000 lbs. ☐ 10,001 - 26,000 lbs. ☐ ≥ 26,001 lbs.

52. Motor Carrier or Government Entity

Number & Street

City, State, Zip

Level of Autonomy: 150 – AVAILABLE ☐0 ☐1 ☒2 ☐3 ☐4 ☐5 ☐Unknown — 151 – ENGAGED ☐0 ☐1 ☐2 ☐3 ☐4 ☐5 ☒Unknown

Vehicle 2

53. Veh.# 02 — 54. Policy No.: F964940-01 — 55. NJ Ins. Code: 426

☐ Parked ☐ Ped ☐ Pedalcyclist ☐ Resp. to Emergency ☐ Hit & Run

56. Driver's First Name: Diane — Initial: — Last Name: Trunfio — 59. Sex: F

57. Number & Street: 104 River Oaks Drive

58. City, State, Zip: Rutherford, NJ 07070-2666

60. Eyes: 4 — DL Class: D — Restrictions: 0 — Endorsements: 0 — 61. State: NJ

62. Driver's License Number: T7668 16700 58594 — 63. DOB (mm dd yy): 08 10 59 — 64. Expires (mm yy): 08/26

65. Owner's First Name: ☐ Same as Driver Richard — Initial: J — Last Name: Trunfio

66. Number & Street: 731 Bush Place

67. City, State, Zip: Paramus, NJ 07652-4005

68. Make: MAZ — 69. Model: C30 — 70. Color: BL — 71. Year: 20 — 72. Plate No.: V12MHR — 73. State: NJ

74. VIN: 3MVDMBDL4LM110622 — 75. Expires: 02/23

76. Vehicle Removed to:

☒ Driven ☐ Towed Disabled ☐ Towed Disabled & Impounded ☐ Left at Scene ☐ Towed Impounded

77. Authority: ☐ Owner ☒ Driver ☐ Police

78. Alcohol Drug Test — Given: ☒ No ☐ Yes ☐ Refused — Type: ☐ Breath ☐ Blood ☐ Urine — Results: 0. % ☐ Pending

79. Hazardous Material: ☐ None ☐ On Board ☐ Spill — Hazard Class — Placard No.

80. Carrier No.: ☐ USDOT ☐ MC/MX ☐ None

81. GVWR / GCWR (trucks & buses only): ☐ ≤ 10,000 lbs. ☐ 10,001 - 26,000 lbs. ☐ ≥ 26,001 lbs.

82. Motor Carrier or Government Entity

Level of Autonomy: 152 – AVAILABLE ☐0 ☐1 ☒2 ☐3 ☐4 ☐5 ☐Unknown — 153 – ENGAGED ☐0 ☐1 ☐2 ☐3 ☐4 ☐5 ☒Unknown

135. Damage to Other Property ☐ Yes (If Yes, describe) ☒ No

Oper.	136. Charge	137. Summons No.	Oper.	138. Charge	139. Summons No.
----			----		

Oper.	140. Charge	141. Summons No.	Oper.	142. Charge	143. Summons No.
----			----		

	83	84	85	86	87	88	89	90	91	92	93	94	95	Names & Addresses of Occupants If Deceased, Date & Time of Death
A	1	01	01	05	30	F	----	----	----	04	04	----	----	Indelicato, Dianna-75 Norwood Avenue Apt 2, Lodi, NJ 07644-2107
B	2	01	01	05	63	F	----	----	----	04	04	----	----	Trunfio, Diane-104 River Oaks Drive, Rutherford, NJ 07070-2666
C	----	----	----	----	----	----	----	----	----	----	----	----	----	
D	----	----	----	----	----	----	----	----	----	----	----	----	----	

New Jersey Police Crash Investigation Report	Case Number 23-05741	Page ____ of 2

	83	84	85	86	87	88	89	90	91	92	93	94	95	Names & Addresses of Occupants *If Deceased, Date & Time of Death*
E	----	----	----	----	----	----	----	----	----	----	----	----	----	----------
F	----	----	----	----	----	----	----	----	----	----	----	----	----	----------
G	----	----	----	----	----	----	----	----	----	----	----	----	----	----------
H	----	----	----	----	----	----	----	----	----	----	----	----	----	----------
I	----	----	----	----	----	----	----	----	----	----	----	----	----	----------
J	----	----	----	----	----	----	----	----	----	----	----	----	----	----------

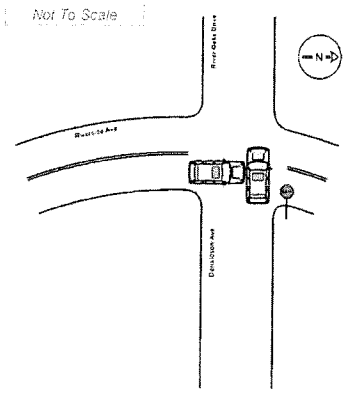

145. Crash Description/Narrative

V1 while traveling northbound on Riverside Avenue, struck V2. V2 had previously stopped at the stop sign present on Donaldson Avenue, facing Westbound, but proceeded through the intersection in an unsafe manner. As V2 proceeded through the intersection, it was struck by V1.

146. Officer's Signature	147. Badge #	148. Reviewer	Badge #	149. Case Status
P.O. Matthew Van Dyk	89	S40		☐ Pending ☒ Complete

Page 1 of 2 ☐ Fatal

New Jersey Police Crash Investigation Report

☒ Reportable ☐ Non-Reportable ☐ Change Report

96 05 | 97 01 | 98 01 | 99 05 | 100a 01 | 100b 04 | 101 02 | 102 01 | 103 01 | 104 02 | 105 14 | 106 ---- | 107 ---- | 108 13 | 109 01 | 110 01 | 111 01 | 112 ---- | 113 ---- | 114 ---- | 115 ---- | 116 03 | 117 04

1. Case Number: 23-06456
2. Police Dept. of: Rutherford — Code: 0 1
3. Station/Precinct:
4. Date of Crash: mm 04 dd 16 yy 23
5. Day of Week: Sun M Tu W Th F Sa
6. Time (use 2400 hrs.): 10 20
7. Municipality Code: 0 2 5 6
8. Total Killed: - -
9. Total Injured: 0 1

10. Crash Occurred On: Riverside Avenue (Road Name) — Dir
☐ At Intersection with
☒ Feet ☐ Miles — 191 (14, 15) ☒ N ☐ E ☐ S ☐ W (16) of: West Newell Avenue
11. Speed Limit: 3 5
12. Route No.: - 5 0 7 — Suffix: - — 13. Milepost: - - - . - -
18. Speed Limit: 2 5
19. Ramp ☐ To: ☐ From: — 17. Cross Road Name/Route No.: ---------- ☐ NB ☐ EB ☐ SB ☐ WB
21. Latitude: - - . - - - - - - — 20. Route Name/Route No.: - - — 22. Longitude: - - . - - - - - -

118a 25 | 118b ---- | 119a 04 | 119b ---- | 120a 01 | 120b ---- | 121a 01 | 121b ---- | 122 01 | 123 02 | 124 11 | 125 11 | 126a 26 | 126b ---- | 126c ---- | 126d ---- | 126e 26 | 127a 21 | 127b ---- | 127c ---- | 127d ---- | 127e 21 | 128 21 | 129 12 | 130 12 | 131 02 | 132 02 | 133 02 | 134 02

Vehicle 1

23. Veh.# B1 — 24. Policy No.: ---------- — 25. NJ Ins. Code: ------
☐ Parked ☐ Ped ☒ Pedalcylist ☐ Resp. to Emergency ☐ Hit & Run
26. Driver's First Name: David — Initial: M — Last Name: Karfunkel — 29. Sex: M
27. Number & Street: 100 Howard Ave
28. City: Passaic, NJ 07055-4438 — State — Zip
30. Eyes: -- — DL Class: -- — Restrictions: -- — Endorsements: -- — 31. State: --
32. Driver's License Number: ---------- — 33. DOB: mm dd yy 10 12 70 — 34. Expires: mm yy
35. Owner's First Name: ☒ Same as Driver ---------- — Initial — Last Name: --
36. Number & Street: ----------
37. City: ---------- — State — Zip
38. Make: — 39. Model: — 40. Color: — 41. Year: — 42. Plate No.: — 43. State:
44. VIN: — 45. Expires: /
46. Vehicle Removed to: ----------
☐ Driven ☐ Towed Disabled ☐ Towed Disabled & Impounded ☐ Left at Scene ☐ Towed Impounded
47. Authority: ☐ Owner ☐ Driver ☐ Police
48. Alcohol Drug Test: Given: ☒ No ☐ Yes ☐ Refused — Type: ☐ Breath ☐ Blood ☐ Urine — Results: 0. % ☐ Pending
49. Hazardous Material: ☐ None ☐ On Board ☐ Spill — Hazard Class — Placard No.
50. Carrier No.: ☐ USDOT ---------- ☐ None ☐ MC/MX ----------
51. GVWR / GCWR (trucks & buses only): ☐ ≤ 10,000 lbs. ☐ 10,001 - 26,000 lbs. ☐ ≥ 26,001 lbs.
52. Motor Carrier or Government Entity: ----------
Number & Street: ----------
City: ---------- State — Zip
Level of Autonomy: 150 – AVAILABLE ☒ 0 ☐ 1 ☐ 2 ☐ 3 ☐ 4 ☐ 5 ☐ Unknown; 151 – ENGAGED ☒ 0 ☐ 1 ☐ 2 ☐ 3 ☐ 4 ☐ 5 ☐ Unknown

Vehicle 2

53. Veh.# 01 — 54. Policy No.: PAA80002128706 — 55. NJ Ins. Code: 963
☐ Parked ☐ Ped ☐ Pedalcylist ☐ Resp. to Emergency ☐ Hit & Run
56. Driver's First Name: Mary — Initial: S — Last Name: Masoud — 59. Sex: F
57. Number & Street: 2 Radio Ave B1
58. City: Secaucus, NJ 07094-3844 — State — Zip
60. Eyes: 02 — DL Class: D — Restrictions: 0 — Endorsements: 0 — 61. State: NJ
62. Driver's License Number: M0758 52782 61842 — 63. DOB: mm dd yy 11 10 84 — 64. Expires: mm yy 11/25
65. Owner's First Name: ☒ Same as Driver ---------- — Initial — Last Name: --
66. Number & Street: ----------
67. City: ---------- — State — Zip
68. Make: TOY — 69. Model: RAV — 70. Color: SL — 71. Year: 21 — 72. Plate No.: C59MZM — 73. State: NJ
74. VIN: 2T3P1RFV9MC153711 — 75. Expires: 11/24
76. Vehicle Removed to: ----------
☒ Driven ☐ Towed Disabled ☐ Towed Disabled & Impounded ☐ Left at Scene ☐ Towed Impounded
77. Authority: ☒ Owner ☐ Driver ☐ Police
78. Alcohol Drug Test: Given: ☒ No ☐ Yes ☐ Refused — Type: ☐ Breath ☐ Blood ☐ Urine — Results: 0. % ☐ Pending
79. Hazardous Material: ☐ None ☐ On Board ☐ Spill — Hazard Class — Placard No.
80. Carrier No.: ☐ USDOT ---------- ☐ None ☐ MC/MX ----------
81. GVWR / GCWR (trucks & buses only): ☐ ≤ 10,000 lbs. ☐ 10,001 - 26,000 lbs. ☐ ≥ 26,001 lbs.
82. Motor Carrier or Government Entity: ----------
Level of Autonomy: 152 – AVAILABLE ☐ 0 ☒ 1 ☐ 2 ☐ 3 ☐ 4 ☐ 5 ☐ Unknown; 153 – ENGAGED ☒ 0 ☐ 1 ☐ 2 ☐ 3 ☐ 4 ☐ 5 ☐ Unknown

135. Damage to Other Property ☐ Yes (If Yes, describe) ☒ No

Oper.	136. Charge	137. Summons No.	Oper.	138. Charge	139. Summons No.
----	----------	----------	----	----------	----------
Oper.	140. Charge	141. Summons No.	Oper.	142. Charge	143. Summons No.
----	----------	----------	----	----------	----------

	83	84	85	86	87	88	89	90	91	92	93	94	95	Names & Addresses of Occupants *If Deceased, Date & Time of Death*
A	B	01	01	03	52	M	11	05	1	04	04	06	----	Karfunkel, David-100 Howard Ave, Passaic, NJ 07055-4438
B	1	01	01	05	38	F	----	----	----	04	04	06	----	Masoud, Mary-2 Radio Ave B1, Secaucus, NJ 07094-3844
C	1	03	01	05	17	M	----	----	----	04	04	06	----	Marzook, David-2 Radio Ave B1, Secaucus, NJ 07094-3844
D	1	06	01	05	14	M	----	----	----	04	04	05	----	Marzook, Thomas-2 Radio Ave B1, Secaucus, NJ 07094-3844

New Jersey Police Crash Investigation Report	Case Number 23-06456	Page 2 of 2

	83	84	85	86	87	88	89	90	91	92	93	94	95	Names & Addresses of Occupants *If Deceased, Date & Time of Death*
E	----	----	----	----	----	----	----	----	----	----	----	----	----	----------
F	----	----	----	----	----	----	----	----	----	----	----	----	----	----------
G	----	----	----	----	----	----	----	----	----	----	----	----	----	----------
H	----	----	----	----	----	----	----	----	----	----	----	----	----	----------
I	----	----	----	----	----	----	----	----	----	----	----	----	----	----------
J	----	----	----	----	----	----	----	----	----	----	----	----	----	----------

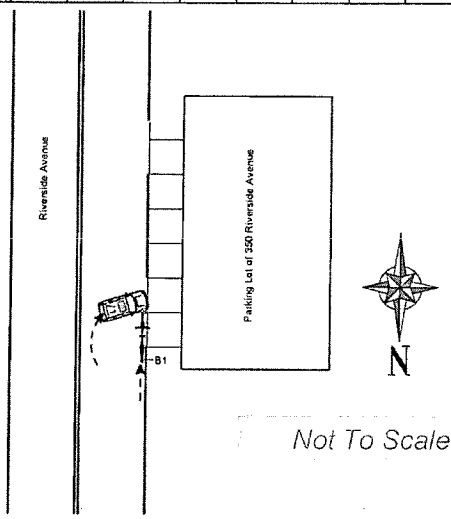

Not To Scale

145. Crash Description/Narrative

B1 was traveling southbound on Riverside Avenue. Vehicle 1 was traveling southbound on Riverside Avenue, and turned right in to the driveway of 350 Riverside Avenue. Vehicle 1 failed to yeild the right of way to B1, causing B1 to strike the front passenger side of Vehicle 1.

146. Officer's Signature	147. Badge #	148. Reviewer	Badge #	149. Case Status
P.O. John Ahearn	94	BR61		☐ Pending ☒ Complete

Page 1 of 2 ☐ Fatal

New Jersey Police Crash Investigation Report

☒ Reportable ☐ Non-Reportable ☐ Change Report

96 05 | 97 01 | 98 01 | 99 05 | 100a 01 | 100b 04 | 101 02 | 102 02 | 103 05 | 104 02 | 105 04 | 106 ---- | 107 ---- | 108 01 | 109 01 | 110 01 | 111 01 | 112 ---- | 113 ---- | 114 ---- | 115 ---- | 116 03 | 117 01

1. Case Number: 23-12375
2. Police Dept. of: Rutherford — Code: 0 1
3. Station/Precinct:
4. Date of Crash (mm dd yy): 07 25 23
5. Day of Week: Sun M Tu W Th F Sa
6. Time (use 2400 hrs.): 17 09
7. Municipality Code: 0 2 5 6
8. Total Killed: - -
9. Total Injured: - -
10. Crash Occurred On: Riverside Avenue (Road Name) Dir
11. Speed Limit: 3 5
12. Route No.: 5 0 7 Suffix
13. Milepost:
14. 25 Feet ☒ N ☐ E ☐ S ☐ W
15. ☐ At Intersection with ☐ Feet ☐ Miles
16. of: Rutherford Avenue
17. Cross Road Name/Route No.
18. Speed Limit: 3 5
19. Ramp ☐ To: ☐ From:
20. Route Name/Route No.
21. Latitude
22. Longitude
☐ NB ☐ EB ☐ SB ☐ WB

23. Veh.# 01 — 24. Policy No. 6013197412061 — 25. NJ Ins. Code 884
☐ Parked ☐ Ped ☐ Pedalcylist ☐ Resp. to Emergency ☐ Hit & Run

26. Driver's First Name: Robert — Initial: L — Last Name: Chinery — 29. Sex: M
27. Number & Street: 161 Copeland Avenue
28. City: Lyndhurst, NJ 07071 — State — Zip
30. Eyes: 4 — DL Class: D — Restrictions: 1 — Endorsements: ---- — 31. State: NJ
32. Driver's License Number: C3476 65873 08024 — 33. DOB (mm dd yy): 08 27 02 — 34. Expires (mm yy): 08/27
35. Owner's First Name: ☐ Same as Driver Robert — Initial: L — Last Name: Chinery
36. Number & Street: 16 West Gouverneur Avenue
37. City: Rutherford, NJ 07070-2626 — State — Zip
38. Make: HYU — 39. Model: ELA — 40. Color: RD — 41. Year: 17 — 42. Plate No.: G63LTR — 43. State: NJ
44. VIN: 5NPD84LF4HH030487 — 45. Expires: 08/24
46. Vehicle Removed to: Nicks Towing
☐ Driven ☒ Towed Disabled ☐ Towed Disabled & Impounded ☐ Left at Scene ☐ Towed Impounded
47. Authority: ☐ Owner ☒ Driver ☐ Police
48. Alcohol Drug Test — Given: ☒ No ☐ Yes ☐ Refused — Type: ☐ Breath ☐ Blood ☐ Urine — Results: 0. % ☐ Pending
49. Hazardous Material: ☐ None ☐ On Board ☐ Spill — Hazard Class — Placard No.
50. Carrier No.: ☐ USDOT ☐ None ☐ MC/MX
51. GVWR / GCWR (trucks & buses only): ☐ ≤ 10,000 lbs. ☐ 10,001 - 26,000 lbs. ☐ ≥ 26,001 lbs.
52. Motor Carrier or Government Entity
Number & Street
City — State — Zip
Level of Autonomy: 150 – AVAILABLE ☐0 ☒1 ☐2 ☐3 ☐4 ☐5 ☐Unknown — 151 – ENGAGED ☒0 ☐1 ☐2 ☐3 ☐4 ☐5 ☐Unknown

53. Veh.# 02 — 54. Policy No. 6123955312061 — 55. NJ Ins. Code 884
☐ Parked ☐ Ped ☐ Pedalcylist ☐ Resp. to Emergency ☐ Hit & Run

56. Driver's First Name: Greg — Initial — Last Name: Mikowski — 59. Sex: M
57. Number & Street: 55 Pleauderville Ave
58. City: Garfield, NJ 07026-2240 — State — Zip
60. Eyes: 02 — DL Class: D — Restrictions: ---- — Endorsements: ---- — 61. State: NJ
62. Driver's License Number: M4286 30200 02892 — 63. DOB (mm dd yy): 02 19 89 — 64. Expires (mm yy): 02/27
65. Owner's First Name: ☐ Same as Driver Lisa — Initial — Last Name: Mikowski
66. Number & Street: 253 Mount Pleasant Avenue
67. City: Woodland Park, NJ 07424-2736 — State — Zip
68. Make: KIA — 69. Model: K5 — 70. Color: RD — 71. Year: 21 — 72. Plate No.: T52NML — 73. State: NJ
74. VIN: 5XXG64J21MG057400 — 75. Expires: 03/24
76. Vehicle Removed to: Nicks Towing
☐ Driven ☒ Towed Disabled ☐ Towed Disabled & Impounded ☐ Left at Scene ☐ Towed Impounded
77. Authority: ☐ Owner ☒ Driver ☐ Police
78. Alcohol Drug Test — Given: ☒ No ☐ Yes ☐ Refused — Type: ☐ Breath ☐ Blood ☐ Urine — Results: 0. % ☐ Pending
79. Hazardous Material: ☐ None ☐ On Board ☐ Spill — Hazard Class — Placard No.
80. Carrier No.: ☐ USDOT ☐ None ☐ MC/MX
81. GVWR / GCWR (trucks & buses only): ☐ ≤ 10,000 lbs. ☐ 10,001 - 26,000 lbs. ☐ ≥ 26,001 lbs.
82. Motor Carrier or Government Entity
Level of Autonomy: 152 – AVAILABLE ☐0 ☒1 ☐2 ☐3 ☐4 ☐5 ☐Unknown — 153 – ENGAGED ☒0 ☐1 ☐2 ☐3 ☐4 ☐5 ☐Unknown

118a 05 | 118b ---- | 119a 25 | 119b ---- | 120a 01 | 120b ---- | 121a 01 | 121b ---- | 122 01 | 123 01 | 124 11 | 125 11 | 126a 26 | 126b ---- | 126c ---- | 126d ---- | 126e 26 | 127a 26 | 127b ---- | 127c ---- | 127d ---- | 127e 26 | 128 26 | 129 12 | 130 12 | 131 12 | 132 12 | 133 04 | 134 04

135. Damage to Other Property ☐ Yes (If Yes, describe) ☒ No

Oper.	136. Charge	137. Summons No.	Oper.	138. Charge	139. Summons No.
----			----		
Oper.	140. Charge	141. Summons No.	Oper.	142. Charge	143. Summons No.
----			----		

	83	84	85	86	87	88	89	90	91	92	93	94	95	Names & Addresses of Occupants If Deceased, Date & Time of Death
A	1	01	01	05	20	M	----	----	----	04	04	01	----	Chinery, Robert-161 Copeland Ave, Lyndhurst, NJ 07071-3056
B	2	01	01	05	34	M	----	----	----	04	04	06	----	Mikowski, Greg-55 Pleauderville Ave, Garfield, NJ 07026-2240
C	----	----	----	----	----	----	----	----	----	----	----	----	----	
D	----	----	----	----	----	----	----	----	----	----	----	----	----	

New Jersey Police Crash Investigation Report	Case Number 23-12375	Page 2 of 2

	83	84	85	86	87	88	89	90	91	92	93	94	95	Names & Addresses of Occupants *If Deceased, Date & Time of Death*
E	----	----	----	----	----	----	----	----	----	----	----	----	----	----------
F	----	----	----	----	----	----	----	----	----	----	----	----	----	----------
G	----	----	----	----	----	----	----	----	----	----	----	----	----	----------
H	----	----	----	----	----	----	----	----	----	----	----	----	----	----------
I	----	----	----	----	----	----	----	----	----	----	----	----	----	----------
J	----	----	----	----	----	----	----	----	----	----	----	----	----	----------

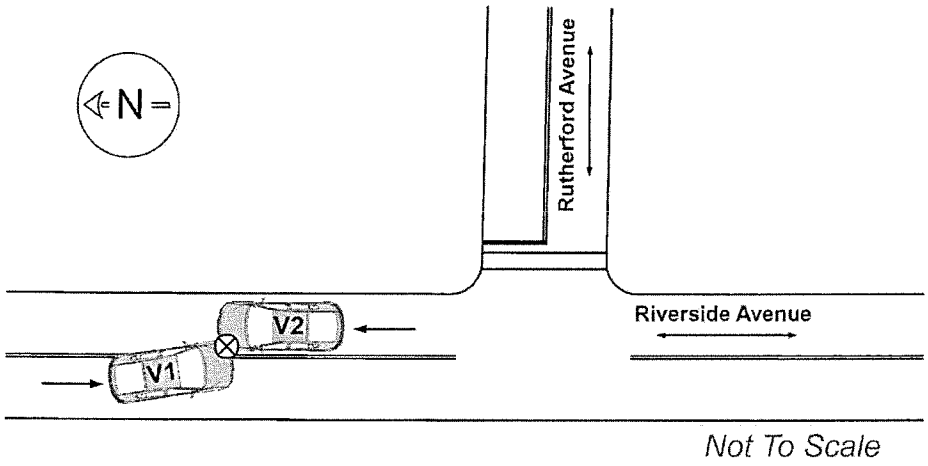

145. Crash Description/Narrative

D2 was traveling north on County Route 507 (Riverside Avenue) when it was struck by V1. V1 was traveling south on County Route 507 (Riverside Avenue) when it entered the oncoming lane, striking V2. D1 stated a vehicle traveling in front of him came to an abrupt and unexpected stop, causing him to change lanes to avoid striking them.

146. Officer's Signature	147. Badge #	148. Reviewer	Badge #	149. Case Status
P.O. Thomas Kilroe	102	L35		☐ Pending ☒ Complete

Page 1 of 2 ☐ Fatal

New Jersey Police Crash Investigation Report

☐ Reportable ☐ Non-Reportable ☒ Change Report

1. Case Number: 23-12375
2. Police Dept. of: Rutherford — Code: 01
3. Station/Precinct:
4. Date of Crash: 07 25 23
5. Day of Week: Sun M (Tu) W Th F Sa
6. Time (use 2400 hrs.): 17 09
7. Municipality Code: 0 2 5 6
8. Total Killed: - -
9. Total Injured: - -

10. Crash Occurred On: ____ Road Name ____ Dir
☐ At Intersection with
☐ Feet ☐ N ☐ E
☐ Miles ☐ S ☐ W of:
14 15 16
11. Speed Limit
12. Route No. Suffix 13. Milepost
18. Speed Limit
19. Ramp ☐ To: ☐ From: 17. Cross Road Name/Route No. ☐ NB ☐ EB ☐ SB ☐ WB
20. Route Name/Route No. 21. Latitude 22. Longitude

23. Veh.# 24. Policy No. 25. NJ Ins. Code
☐ Parked ☐ Ped ☐ Pedalcylist ☐ Resp. to Emergency ☐ Hit & Run
26. Driver's First Name Initial Last Name 29. Sex
27. Number & Street
28. City State Zip
30. Eyes DL Class Restrictions Endorsements 31. State
32. Driver's License Number 33. DOB mm dd yy 34. Expires mm yy
35. Owner's First Name Initial Last Name
☐ Same as Driver Robert L Chinery
36. Number & Street 161 Copeland Ave
37. City State Zip Lyndhurst, NJ 07071-3056
38. Make 39. Model 40. Color 41. Year 42. Plate No. 43. State
44. VIN 45. Expires
46. Vehicle Removed to:
☐ Driven ☐ Towed Disabled ☐ Towed Disabled & Impounded
☐ Left at Scene ☐ Towed Impounded
47. Authority
☐ Owner ☐ Driver ☐ Police
48. Alcohol Drug Test
Given: ☐ No ☐ Yes ☐ Refused
Type: ☐ Breath ☐ Blood ☐ Urine
Results: 0. % ☐ Pending
49. Hazardous Material
☐ None ☐ On Board ☐ Spill
Hazard Class Placard No.
50. Carrier No.
☐ USDOT ☐ None
☐ MC/MX
51. GVWR / GCWR (trucks & buses only)
☐ ≤ 10,000 lbs.
☐ 10,001 - 26,000 lbs.
☐ ≥ 26,001 lbs.
52. Motor Carrier or Government Entity
Number & Street
City State Zip
Level of Autonomy: 150 – AVAILABLE ☐0 ☐1 ☐2 ☐3 ☐4 ☐5 ☐Unknown; 151 – ENGAGED ☐0 ☐1 ☐2 ☐3 ☐4 ☐5 ☐Unknown

53. Veh.# 54. Policy No. 55. NJ Ins. Code
☐ Parked ☐ Ped ☐ Pedalcylist ☐ Resp. to Emergency ☐ Hit & Run
56. Driver's First Name Initial Last Name 59. Sex
57. Number & Street
58. City State Zip
60. Eyes DL Class Restrictions Endorsements 61. State
62. Driver's License Number 63. DOB mm dd yy 64. Expires mm yy
65. Owner's First Name Initial Last Name
☐ Same as Driver
66. Number & Street
67. City State Zip
68. Make 69. Model 70. Color 71. Year 72. Plate No. 73. State
74. VIN 75. Expires
76. Vehicle Removed to:
☐ Driven ☐ Towed Disabled ☐ Towed Disabled & Impounded
☐ Left at Scene ☐ Towed Impounded
77. Authority
☐ Owner ☐ Driver ☐ Police
78. Alcohol Drug Test
Given: ☐ No ☐ Yes ☐ Refused
Type: ☐ Breath ☐ Blood ☐ Urine
Results: 0. % ☐ Pending
79. Hazardous Material
☐ None ☐ On Board ☐ Spill
Hazard Class Placard No.
80. Carrier No.
☐ USDOT ☐ None
☐ MC/MX
81. GVWR / GCWR (trucks & buses only)
☐ ≤ 10,000 lbs.
☐ 10,001 - 26,000 lbs.
☐ ≥ 26,001 lbs.
82. Motor Carrier or Government Entity
Level of Autonomy: 152 – AVAILABLE ☐0 ☐1 ☐2 ☐3 ☐4 ☐5 ☐Unknown; 153 – ENGAGED ☐0 ☐1 ☐2 ☐3 ☐4 ☐5 ☐Unknown

135. Damage to Other Property ☐ Yes (If Yes, describe) ☐ No

Oper.	136. Charge	137. Summons No.	Oper.	138. Charge	139. Summons No.

Oper.	140. Charge	141. Summons No.	Oper.	142. Charge	143. Summons No.

	83	84	85	86	87	88	89	90	91	92	93	94	95	Names & Addresses of Occupants *If Deceased, Date & Time of Death*
A														
B														
C														
D														

New Jersey Police Crash Investigation Report	Case Number 23-12375	Page 2 of 2

	83	84	85	86	87	88	89	90	91	92	93	94	95	Names & Addresses of Occupants *If Deceased, Date & Time of Death*
E	----	----	----	----	----	----	----	----	----	----	----	----	----	==========
F	----	----	----	----	----	----	----	----	----	----	----	----	----	==========
G	----	----	----	----	----	----	----	----	----	----	----	----	----	==========
H	----	----	----	----	----	----	----	----	----	----	----	----	----	==========
I	----	----	----	----	----	----	----	----	----	----	----	----	----	==========
J	----	----	----	----	----	----	----	----	----	----	----	----	----	==========

145. Crash Description/Narrative

Change of Report completed due to incorrect address for RO #1. Correct address now entered on report.

146. Officer's Signature	147. Badge #	148. Reviewer	Badge #	149. Case Status
P.O. Thomas Kilroe	102	S45		☐ Pending ☒ Complete

Page 1 of 3 ☐ Fatal

New Jersey Police Crash Investigation Report

☒ Reportable ☐ Non-Reportable ☐ Change Report

96: 05 | 97: -- | 98: 01 | 99: 05 | 100a: 01 | 100b: 04 | 101: 02 | 102: 02 | 103: 02 | 104: 03 | 105: 06 | 106: ---- | 107: ---- | 108: 01 | 109: 01 | 110: 01 | 111: 01 | 112: ---- | 113: ---- | 114: ---- | 115: ---- | 116: 01 | 117: 01

1. Case Number: 23-17492

2. Police Dept. of: Rutherford — Code: 01

3. Station/Precinct:

4. Date of Crash: mm 10 dd 14 yy 23

5. Day of Week: Sun M Tu W Th F Sa

6. Time (use 2400 hrs.): 13 30

7. Municipality Code: 0 2 5 6

8. Total Killed: - -

9. Total Injured: - -

10. Crash Occurred On: Riverside Avenue (Road Name) Dir

☐ At Intersection with

☒ Feet ☐ Miles — 70 (14) (15)

☐ N ☐ E ☒ S ☐ W (16)

of: West Pierrepont Avenue

11. Speed Limit: 35

12. Route No.: 507 — Suffix — 13. Milepost

18. Speed Limit: 25

19. Ramp ☐ To: ☐ From: — 17. Cross Road Name/Route No.

☐ NB ☐ EB ☐ SB ☐ WB

20. Route Name/Route No. — 21. Latitude — 22. Longitude

118a: 05 | 118b: ---- | 119a: 25 | 119b: ---- | 120a: 01 | 120b: ---- | 121a: 01 | 121b: ---- | 122: 01 | 123: 10 | 124: 11 | 125: 11 | 126a: 28 | 126b: 28 | 126c: ---- | 126d: ---- | 126e: 28 | 127a: 26 | 127b: ---- | 127c: ---- | 127d: ---- | 127e: 26 | 128: 28 | 129: 02 | 130: 02 | 131: 07 | 132: 07 | 133: 04 | 134: 03

Vehicle 1

23. Veh.# 01 — 24. Policy No. 07859533 — 25. NJ Ins. Code 135

☐ Parked ☐ Ped ☐ Pedalcylist ☐ Resp. to Emergency ☐ Hit & Run

26. Driver's First Name: Anysabell — Initial: M — Last Name: Grasso — 29. Sex: F

27. Number & Street: 358 2nd Ave

28. City: Lyndhurst, NJ 07071-1425 — State — Zip

30. Eyes: 02 — DL Class: J — Restrictions: ---- — Endorsements: ---- — 31. State: NJ

32. Driver's License Number: G7215 05574 54072 — 33. DOB mm dd yy: 04 21 07 — 34. Expires mm yy: 08/25

35. Owner's First Name: NJ Driving School — Initial — Last Name — ☐ Same as Driver

36. Number & Street: 545 Kearny Ave Apt 4

37. City: Kearny, NJ, 07032 — State — Zip

38. Make: V W — 39. Model: JET — 40. Color: WT — 41. Year: 17 — 42. Plate No.: V65MRR — 43. State: NJ

44. VIN: 3VW2B7AJ3HM334192 — 45. Expires: 08/24

46. Vehicle Removed to: Nick's Towing

☐ Driven ☒ Towed Disabled ☐ Towed Disabled & Impounded ☐ Left at Scene ☐ Towed Impounded

47. Authority: ☐ Owner ☐ Driver ☒ Police

48. Alcohol Drug Test — Given: ☒ No ☐ Yes ☐ Refused — Type: ☐ Breath ☐ Blood ☐ Urine — Results: 0. % ☐ Pending

49. Hazardous Material: ☐ None ☐ On Board ☐ Spill — Hazard Class — Placard No.

50. Carrier No.: ☐ USDOT ☐ None ☐ MC/MX

51. GVWR / GCWR (trucks & buses only): ☐ ≤ 10,000 lbs. ☐ 10,001 - 26,000 lbs. ☐ ≥ 26,001 lbs.

52. Motor Carrier or Government Entity

Number & Street

City — State — Zip

Level of Autonomy: 150 – AVAILABLE ☐0 ☒1 ☐2 ☐3 ☐4 ☐5 ☐Unknown; 151 – ENGAGED ☒0 ☐1 ☐2 ☐3 ☐4 ☐5 ☐Unknown

Vehicle 2

53. Veh.# 02 — 54. Policy No. 01049 09 27C 7103 0 — 55. NJ Ins. Code 823

☒ Parked ☐ Ped ☐ Pedalcylist ☐ Resp. to Emergency ☐ Hit & Run

56. Driver's First Name — Initial — Last Name — 59. Sex

57. Number & Street

58. City — State — Zip

60. Eyes — DL Class — Restrictions — Endorsements — 61. State

62. Driver's License Number — 63. DOB mm dd yy — 64. Expires mm yy

65. Owner's First Name: Kimberley — Initial: M — Last Name: Mendez — ☐ Same as Driver

66. Number & Street: 463 Riverside Ave

67. City: Rutherford, NJ 07070-2614 — State — Zip

68. Make: TOY — 69. Model: COR — 70. Color: SL — 71. Year: 10 — 72. Plate No.: P12LLZ — 73. State: NJ

74. VIN: 2T1BU4EE0AC495302 — 75. Expires: 06/24

76. Vehicle Removed to:

☐ Driven ☐ Towed Disabled ☐ Towed Disabled & Impounded ☒ Left at Scene ☐ Towed Impounded

77. Authority: ☒ Owner ☐ Driver ☐ Police

78. Alcohol Drug Test — Given: ☐ No ☐ Yes ☐ Refused — Type: ☐ Breath ☐ Blood ☐ Urine — Results: 0. % ☐ Pending

79. Hazardous Material: ☐ None ☐ On Board ☐ Spill — Hazard Class — Placard No.

80. Carrier No.: ☐ USDOT ☐ None ☐ MC/MX

81. GVWR / GCWR (trucks & buses only): ☐ ≤ 10,000 lbs. ☐ 10,001 - 26,000 lbs. ☐ ≥ 26,001 lbs.

82. Motor Carrier or Government Entity

Level of Autonomy: 152 – AVAILABLE ☒0 ☐1 ☐2 ☐3 ☐4 ☐5 ☐Unknown; 153 – ENGAGED ☒0 ☐1 ☐2 ☐3 ☐4 ☐5 ☐Unknown

135. Damage to Other Property ☐ Yes (If Yes, describe) ☒ No

Oper.	136. Charge	137. Summons No.	Oper.	138. Charge	139. Summons No.
----			----		

Oper.	140. Charge	141. Summons No.	Oper.	142. Charge	143. Summons No.
----			----		

	83	84	85	86	87	88	89	90	91	92	93	94	95	Names & Addresses of Occupants If Deceased, Date & Time of Death
A	1	01	01	05	16	F	----	----	----	04	04	06	----	Grasso, Anysabell-358 2nd Ave, Lyndhurst, NJ 07071-1425
B	1	03	01	05	50	M	----	----	----	04	04	06	----	Stokes, Brian-166 Stewart Avenue, Kearny, NJ 07032-3032
C	----	----	----	----	----	----	----	----	----	----	----	----	----	
D	----	----	----	----	----	----	----	----	----	----	----	----	----	

Page 2 of 3 ☐ Fatal

New Jersey Police Crash Investigation Report

☒ Reportable ☐ Non-Reportable ☐ Change Report

96 --
97 --
98 --
99 --
100a ----
100b ----
101 ----
102 ----
103 ----
104 ----
105 ----
106 ----
107 ----
108 04
109 ----
110 01
111 ----
112 ----
113 ----
114 ----
115 ----
116 01
117 ----

1. Case Number: 23-17492
2. Police Dept. of: Rutherford — Code: 01
3. Station/Precinct:
4. Date of Crash: mm 10 dd 14 yy 23
5. Day of Week: Sun M Tu W Th F (Sa)
6. Time (use 2400 hrs.): 1330
7. Municipality Code: 0256
8. Total Killed: - -
9. Total Injured: - -

10. Crash Occurred On: Riverside Avenue (Road Name) Dir
☐ At Intersection with
☒ Feet ☐ Miles (14) 70 (15) ☐ N ☐ E ☒ S ☐ W (16) of: West Pierrepont Avenue
11. Speed Limit: 35
12. Route No.: 507 Suffix 13. Milepost
18. Speed Limit: 25
19. Ramp ☐ To: ☐ From: 17. Cross Road Name/Route No. ☐ NB ☐ EB ☐ SB ☐ WB
20. Route Name/Route No. 21. Latitude 22. Longitude

23. Veh.# 03 24. Policy No. BX11656625 25. NJ Ins. Code 058
☒ Parked ☐ Ped ☐ Pedalcylist ☐ Resp. to Emergency ☐ Hit & Run
26. Driver's First Name Initial Last Name 29. Sex
27. Number & Street
28. City State Zip
30. Eyes DL Class Restrictions Endorsements 31. State
32. Driver's License Number 33. DOB mm dd yy 34. Expires mm yy
35. Owner's First Name Initial Last Name
☐ Same as Driver Kevin Diver
36. Number & Street 455 Riverside Ave
37. City State Zip Rutherford, NJ 07070-2614
38. Make JEE 39. Model GRC 40. Color BN 41. Year 11 42. Plate No. B82PLB 43. State NJ
44. VIN 1J4RR4GTXBC697709 45. Expires 11/23
46. Vehicle Removed to:
☐ Driven ☐ Towed Disabled ☐ Towed Disabled & Impounded
☒ Left at Scene ☐ Towed Impounded
47. Authority
☒ Owner ☐ Driver ☐ Police
48. Alcohol Drug Test
Given: ☐ No ☐ Yes ☐ Refused
Type: ☐ Breath ☐ Blood ☐ Urine
Results: 0. % ☐ Pending
49. Hazardous Material
☐ None ☐ On Board ☐ Spill
Hazard Class Placard No.
50. Carrier No.
☐ USDOT ☐ None
☐ MC/MX
51. GVWR / GCWR (trucks & buses only)
☐ ≤ 10,000 lbs.
☐ 10,001 - 26,000 lbs.
☐ ≥ 26,001 lbs.
52. Motor Carrier or Government Entity
Number & Street
City State Zip
Level of Autonomy: 150 – AVAILABLE ☒ 0 ☐ 1 ☐ 2 ☐ 3 ☐ 4 ☐ 5 ☐ Unknown
151 – ENGAGED ☒ 0 ☐ 1 ☐ 2 ☐ 3 ☐ 4 ☐ 5 ☐ Unknown

53. Veh.# 54. Policy No. 55. NJ Ins. Code
☐ Parked ☐ Ped ☐ Pedalcylist ☐ Resp. to Emergency ☐ Hit & Run
56. Driver's First Name Initial Last Name 59. Sex
57. Number & Street
58. City State Zip
60. Eyes DL Class Restrictions Endorsements 61. State
62. Driver's License Number 63. DOB mm dd yy 64. Expires mm yy
65. Owner's First Name Initial Last Name
☐ Same as Driver
66. Number & Street
67. City State Zip
68. Make 69. Model 70. Color 71. Year 72. Plate No. 73. State
74. VIN 75. Expires
76. Vehicle Removed to:
☐ Driven ☐ Towed Disabled ☐ Towed Disabled & Impounded
☐ Left at Scene ☐ Towed Impounded
77. Authority
☐ Owner ☐ Driver ☐ Police
78. Alcohol Drug Test
Given: ☐ No ☐ Yes ☐ Refused
Type: ☐ Breath ☐ Blood ☐ Urine
Results: 0. % ☐ Pending
79. Hazardous Material
☐ None ☐ On Board ☐ Spill
Hazard Class Placard No.
80. Carrier No.
☐ USDOT ☐ None
☐ MC/MX
81. GVWR / GCWR (trucks & buses only)
☐ ≤ 10,000 lbs.
☐ 10,001 - 26,000 lbs.
☐ ≥ 26,001 lbs.
82. Motor Carrier or Government Entity
Level of Autonomy: 152 – AVAILABLE ☐ 0 ☐ 1 ☐ 2 ☐ 3 ☐ 4 ☐ 5 ☐ Unknown
153 – ENGAGED ☐ 0 ☐ 1 ☐ 2 ☐ 3 ☐ 4 ☐ 5 ☐ Unknown

118a 25
118b ----
119a ----
119b ----
120a 01
120b ----
121a ----
121b ----
122 10
123 ----
124 11
125 ----
126a 26
126b ----
126c ----
126d ----
126e 26
127a ----
127b ----
127c ----
127d ----
127e ----
128 26
129 07
130 07
131 ----
132 ----
133 03
134 ----

135. Damage to Other Property ☐ Yes (If Yes, describe) ☐ No

Oper.	136. Charge	137. Summons No.	Oper.	138. Charge	139. Summons No.
Oper.	140. Charge	141. Summons No.	Oper.	142. Charge	143. Summons No.

	83	84	85	86	87	88	89	90	91	92	93	94	95	Names & Addresses of Occupants If Deceased, Date & Time of Death
A														
B														
C														
D														

New Jersey Police Crash Investigation Report	Case Number 23-17492	Page 3 of 3

	83	84	85	86	87	88	89	90	91	92	93	94	95	Names & Addresses of Occupants *If Deceased, Date & Time of Death*
E	----	----	----	----	----	----	----	----	----	----	----	----	----	==========
F	----	----	----	----	----	----	----	----	----	----	----	----	----	==========
G	----	----	----	----	----	----	----	----	----	----	----	----	----	==========
H	----	----	----	----	----	----	----	----	----	----	----	----	----	==========
I	----	----	----	----	----	----	----	----	----	----	----	----	----	==========
J	----	----	----	----	----	----	----	----	----	----	----	----	----	==========

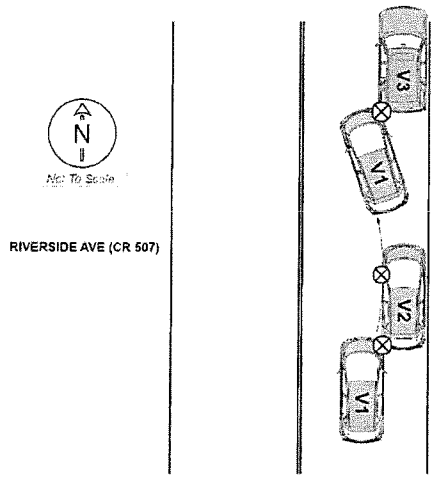

145. Crash Description/Narrative

V1 was traveling north on Riverside Ave when it veered to the right and collided into V2 which was parked on the east side of the road. Following collision, V1 continued traveling north and subsequently collided into V3 which was also parked on the east side of the road.

V1 was rendered disabled as a result of the collisions and removed from the roadway by Nick's Towing.

146. Officer's Signature	147. Badge #	148. Reviewer	Badge #	149. Case Status
P.O. James Arnold	100	S40		☐ Pending ☒ Complete

Page 1 of 2 ☐ Fatal

New Jersey Police Crash Investigation Report

☒ Reportable ☐ Non-Reportable ☐ Change Report

96 05 | 97 01 | 98 06 | 99 05 | 100a 01 | 100b 04 | 101 02 | 102 02 | 103 02 | 104 02 | 105 06 | 106 ---- | 107 ---- | 108 00 | 109 04 | 110 00 | 111 01 | 112 ---- | 113 ---- | 114 ---- | 115 ---- | 116 01 | 117 01

1. Case Number: 23-20048

2. Police Dept. of: Rutherford — Code: 01

3. Station/Precinct:

4. Date of Crash: mm 11 dd 21 yy 23

5. Day of Week: Sun M Tu W Th F Sa

6. Time (use 2400 hrs.): 1642

7. Municipality Code: 0256

8. Total Killed: - -

9. Total Injured: - -

10. Crash Occurred On: Riverside Avenue (Road Name) Dir

☐ At Intersection with

☒ Feet ☐ Miles (14 15) ☒ N ☐ E ☐ S ☐ W (16) 200 of: West Pierrepont Avenue

11. Speed Limit: 35

12. Route No.: 507 Suffix: 13. Milepost:

18. Speed Limit: 25

19. Ramp ☐ To: ☐ From: 17. Cross Road Name/Route No.

☐ NB ☐ EB ☐ SB ☐ WB

21. Latitude 20. Route Name/Route No. 22. Longitude

118a 05 | 118b ---- | 119a 25 | 119b ---- | 120a 00 | 120b ---- | 121a ---- | 121b ---- | 122 11 | 123 10 | 124 11 | 125 11 | 126a 28 | 126b ---- | 126c ---- | 126d ---- | 126e 28 | 127a 26 | 127b ---- | 127c ---- | 127d ---- | 127e 26 | 128 28 | 129 03 | 130 03 | 131 09 | 132 09 | 133 02 | 134 02

23. Veh.# 01 — 24. Policy No.: -- — 25. NJ Ins. Code: --

☐ Parked ☐ Ped ☐ Pedalcylist ☐ Resp. to Emergency ☒ Hit & Run

26. Driver's First Name Initial Last Name — 29. Sex

27. Number & Street

28. City State Zip

30. Eyes DL Class Restrictions Endorsements 31. State

32. Driver's License Number — 33. DOB mm dd yy — 34. Expires mm yy

35. Owner's First Name Initial Last Name

☐ Same as Driver

36. Number & Street

37. City State Zip

38. Make 39. Model 40. Color 41. Year 42. Plate No. 43. State

44. VIN — 45. Expires

46. Vehicle Removed to:

☒ Driven ☐ Towed Disabled ☐ Towed Disabled & Impounded ☐ Left at Scene ☐ Towed Impounded

47. Authority: ☐ Owner ☒ Driver ☐ Police

48. Alcohol Drug Test: Given: ☐ No ☐ Yes ☐ Refused; Type: ☐ Breath ☐ Blood ☐ Urine; Results: 0. % ☐ Pending

49. Hazardous Material: ☐ None ☐ On Board ☐ Spill; Hazard Class; Placard No.

50. Carrier No.: ☐ USDOT ☐ None ☐ MC/MX

51. GVWR / GCWR (trucks & buses only): ☐ ≤ 10,000 lbs. ☐ 10,001 - 26,000 lbs. ☐ ≥ 26,001 lbs.

52. Motor Carrier or Government Entity

Number & Street

City State Zip

Level of Autonomy: 150 – AVAILABLE ☐0 ☐1 ☐2 ☐3 ☐4 ☐5 ☒ Unknown; 151 – ENGAGED ☐0 ☐1 ☐2 ☐3 ☐4 ☐5 ☒ Unknown

53. Veh.# 02 — 54. Policy No.: 4518-17-00-16 — 55. NJ Ins. Code: 148

☒ Parked ☐ Ped ☐ Pedalcylist ☐ Resp. to Emergency ☐ Hit & Run

56. Driver's First Name Initial Last Name — 59. Sex

57. Number & Street

58. City State Zip

60. Eyes DL Class Restrictions Endorsements 61. State

62. Driver's License Number — 63. DOB mm dd yy — 64. Expires mm yy

65. Owner's First Name Initial Last Name

☐ Same as Driver Kathy Monaco

66. Number & Street: 221 Sylvan St

67. City State Zip: Rutherford, NJ 07070-2462

68. Make: CHE 69. Model: TRA 70. Color: WT 71. Year: 20 72. Plate No.: X29AHF 73. State: NJ

74. VIN: 1GNEVHKW0LJ124590 — 75. Expires: 12/24

76. Vehicle Removed to:

☐ Driven ☐ Towed Disabled ☐ Towed Disabled & Impounded ☒ Left at Scene ☐ Towed Impounded

77. Authority: ☒ Owner ☐ Driver ☐ Police

78. Alcohol Drug Test: Given: ☐ No ☐ Yes ☐ Refused; Type: ☐ Breath ☐ Blood ☐ Urine; Results: 0. % ☐ Pending

79. Hazardous Material: ☐ None ☐ On Board ☐ Spill; Hazard Class; Placard No.

80. Carrier No.: ☐ USDOT ☐ None ☐ MC/MX

81. GVWR / GCWR (trucks & buses only): ☐ ≤ 10,000 lbs. ☐ 10,001 - 26,000 lbs. ☐ ≥ 26,001 lbs.

82. Motor Carrier or Government Entity

Level of Autonomy: 152 – AVAILABLE ☐0 ☒1 ☐2 ☐3 ☐4 ☐5 ☐ Unknown; 153 – ENGAGED ☒0 ☐1 ☐2 ☐3 ☐4 ☐5 ☐ Unknown

135. Damage to Other Property ☐ Yes (If Yes, describe) ☒ No

Oper.	136. Charge	137. Summons No.	Oper.	138. Charge	139. Summons No.
----			----		

Oper.	140. Charge	141. Summons No.	Oper.	142. Charge	143. Summons No.
----			----		

	83	84	85	86	87	88	89	90	91	92	93	94	95	Names & Addresses of Occupants *If Deceased, Date & Time of Death*
A	1	01	01	00	00	00	00	00	----	00	00	00	----	00, 00, 00, 00
B	----	----	----	----	----	----	----	----	----	----	----	----	----	
C	----	----	----	----	----	----	----	----	----	----	----	----	----	
D	----	----	----	----	----	----	----	----	----	----	----	----	----	

New Jersey Police Crash Investigation Report	Case Number 23-20048	Page 2 of 2

	83	84	85	86	87	88	89	90	91	92	93	94	95	Names & Addresses of Occupants *If Deceased, Date & Time of Death*
E	----	----	----	----	----	----	----	----	----	----	----	----	----	==========
F	----	----	----	----	----	----	----	----	----	----	----	----	----	==========
G	----	----	----	----	----	----	----	----	----	----	----	----	----	==========
H	----	----	----	----	----	----	----	----	----	----	----	----	----	==========
I	----	----	----	----	----	----	----	----	----	----	----	----	----	==========
J	----	----	----	----	----	----	----	----	----	----	----	----	----	==========

Not To Scale

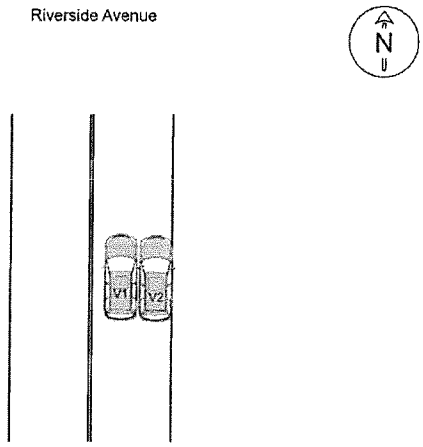

145. Crash Description/Narrative

Veh. 2 while parked and unoccupied was struck by Veh. 1. Veh. 1 fled the scene North on Riverside Avenue. Veh. 2 had damage to the drivers side view mirror.

146. Officer's Signature	147. Badge #	148. Reviewer	Badge #	149. Case Status
P.O. Michael Merli	76	S43		☐ Pending ☒ Complete

Sharon Conte

From: Laurie Gentile
Sent: Monday, April 8, 2024 3:01 PM
To: Sharon Conte
Cc: Margaret M. Scanlon
Subject: RE: OPRA request - 188 Washington Ave #24-186

I have no copies of surveys, check in zoning

Thank you and have a great day!

Laurie Gentile
Borough of Rutherford
176 Park Avenue
Rutherford, NJ 07070
Phone 201-460-3000 x3010
lgentile@rutherfordboronj.com

From: Sharon Conte <sconte@rutherfordboronj.com>
Sent: Monday, April 8, 2024 11:32 AM
To: Laurie Gentile <lgentile@rutherfordboronj.com>; Natalie Gagliardo <ngagliardo@rutherfordboronj.com>
Cc: Margaret M. Scanlon <mscanlon@rutherfordboronj.com>
Subject: OPRA request - 188 Washington Ave #24-186

Attached please find an OPRA request for the above referenced. Kindly review your records and forward your redacted response via email to the clerk's office by April 11, 2024.

If records are not available or do not exist, please advise Missy in writing by April 11, 2024.

Thank you as always for your cooperation.

Sharon Conte
Sharon Conte
Borough Clerk's Office
Borough of Rutherford
176 Park Avenue
Rutherford, NJ 07070