TAX ASSESSMENT MAP
2017

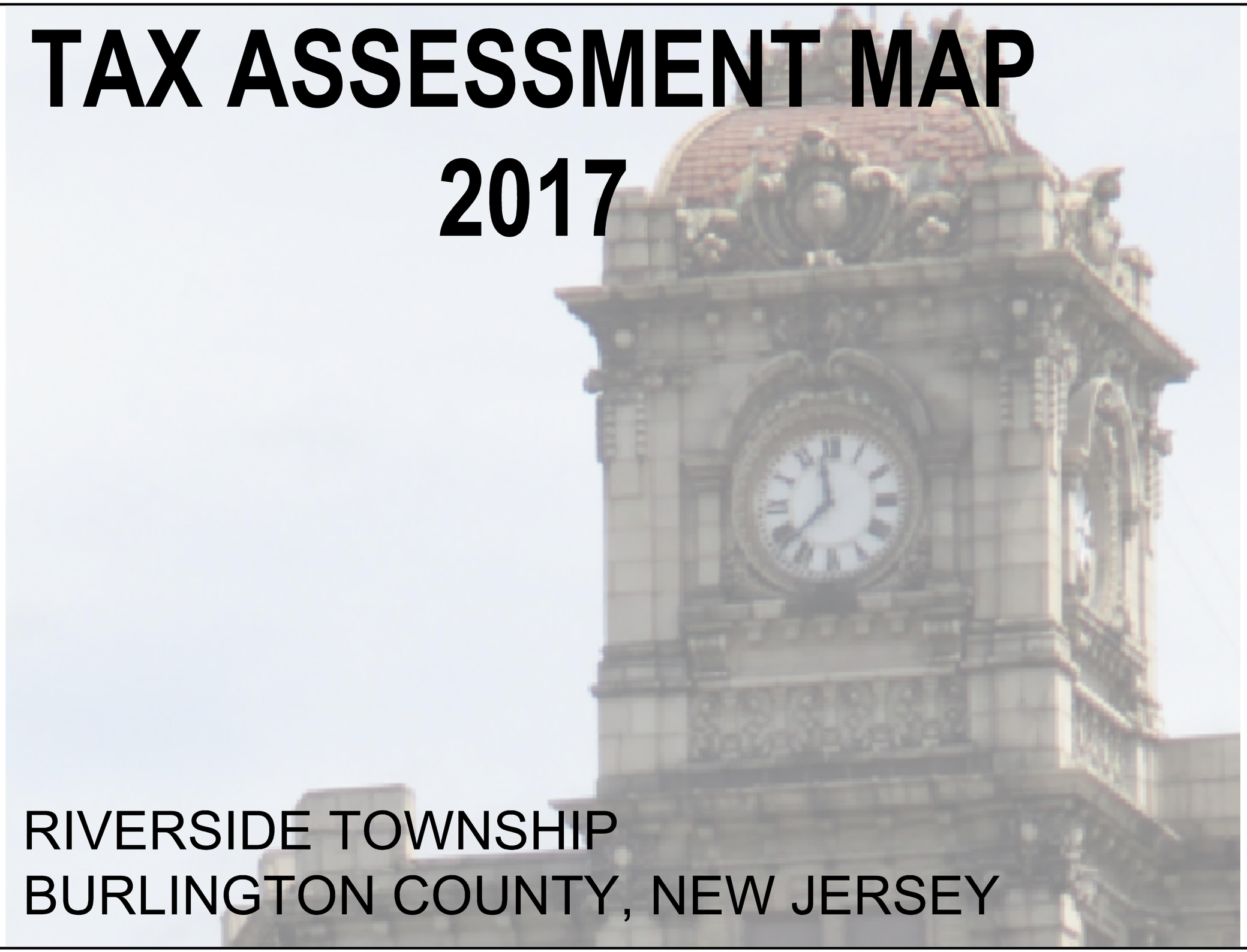

RIVERSIDE TOWNSHIP
BURLINGTON COUNTY, NEW JERSEY

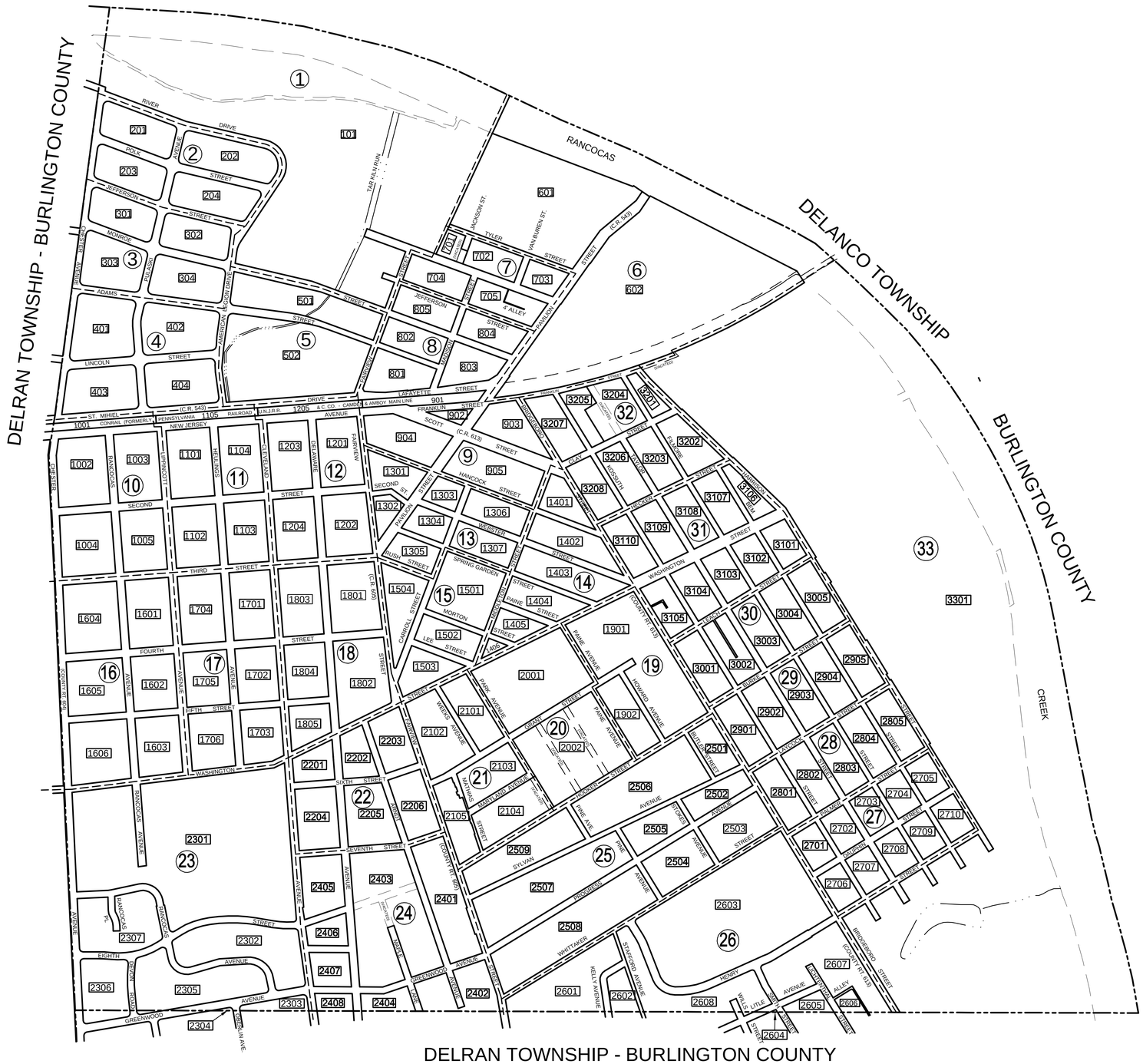

DELRAN TOWNSHIP - BURLINGTON COUNTY

LEGEND

KEY SHEET

(18) DENOTES DETAIL SHEET NUMBER

[200] DENOTES BLOCK NUMBER

SHEET LIMIT

BLOCK LIMIT

DETAIL SHEETS

[200] DENOTES BLOCK NUMBER

NOTE: THE FIRST DIGIT OF A THREE DIGIT BLOCK NUMBER INDICATES THE SHEET NUMBER
EXAMPLE: BLOCK 702 WILL BE FOUND ON SHEET 7

THE FIRST TWO DIGITS OF A FOUR DIGIT BLOCK NUMBER INDICATE THE SHEET NUMBER
EXAMPLE: BLOCK 1802 WILL BE FOUND ON SHEET 18

REVISIONS		
DATE	NAME	NO.

THIS MAP HAS BEEN REDRAWN USING COMPUTER AIDED DRAFTING/DESIGN BASED ON THE PREVIOUS TAX MAP PREPARED BY B. HAROLD WILLS, TOWNSHIP ENGINEER LAST REVISED BY LAND ENGINEERING & SURVEYING CO. INC. DATED JULY 1989

I HEREBY CERTIFY THAT THIS MAP HAS BEEN REVISED UNDER MY IMMEDIATE SUPERVISION, AND COMPLIES WITH THE LAWS OF THE STATE OF NEW JERSEY.

CHARLES L. WALTON JR, PE&LS — DATE
NJ PROFESSIONAL ENGINEER & PLS No. 2HGB0158000

TAX MAP

RIVERSIDE TOWNSHIP

BURLINGTON COUNTY, NEW JERSEY
SCALE: 1"=400' 05/26/2017

CHALES L. WALTON, JR. PE & PLS
ENVIRONMENTAL RESOLUTIONS, INC.
815 EAST GATE DR. SUITE 103
MT. LAUREL, NEW JERSEY

TO SHOW CONDITIONS AS OF 8/15/17

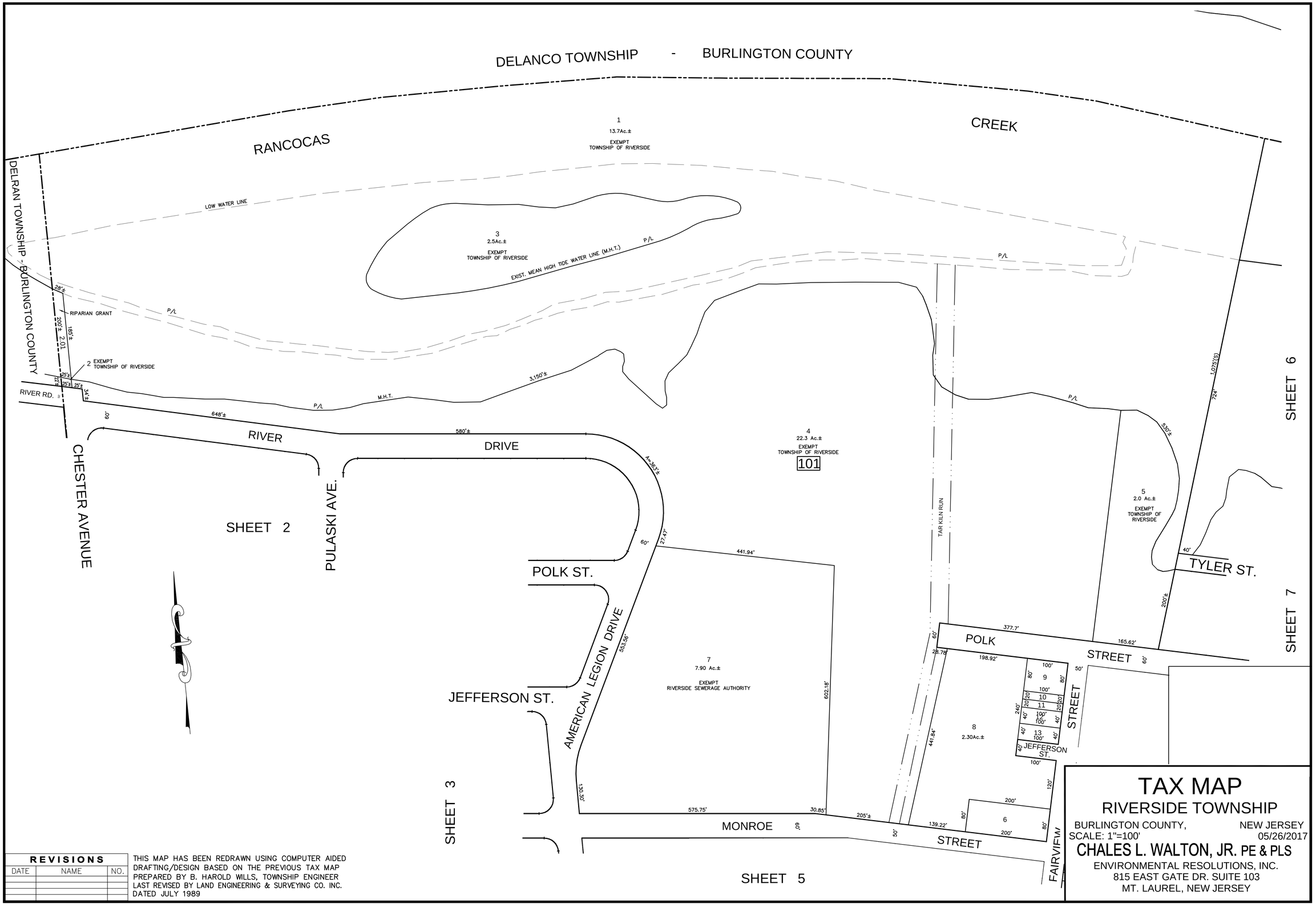

REVISIONS		
DATE	NAME	NO.

THIS MAP HAS BEEN REDRAWN USING COMPUTER AIDED DRAFTING/DESIGN BASED ON THE PREVIOUS TAX MAP PREPARED BY B. HAROLD WILLS, TOWNSHIP ENGINEER LAST REVISED BY LAND ENGINEERING & SURVEYING CO. INC. DATED JULY 1989

TAX MAP

RIVERSIDE TOWNSHIP

BURLINGTON COUNTY, NEW JERSEY

SCALE: 1"=100' 05/26/2017

CHALES L. WALTON, JR. PE & PLS
ENVIRONMENTAL RESOLUTIONS, INC.
815 EAST GATE DR. SUITE 103
MT. LAUREL, NEW JERSEY

SHEET 1

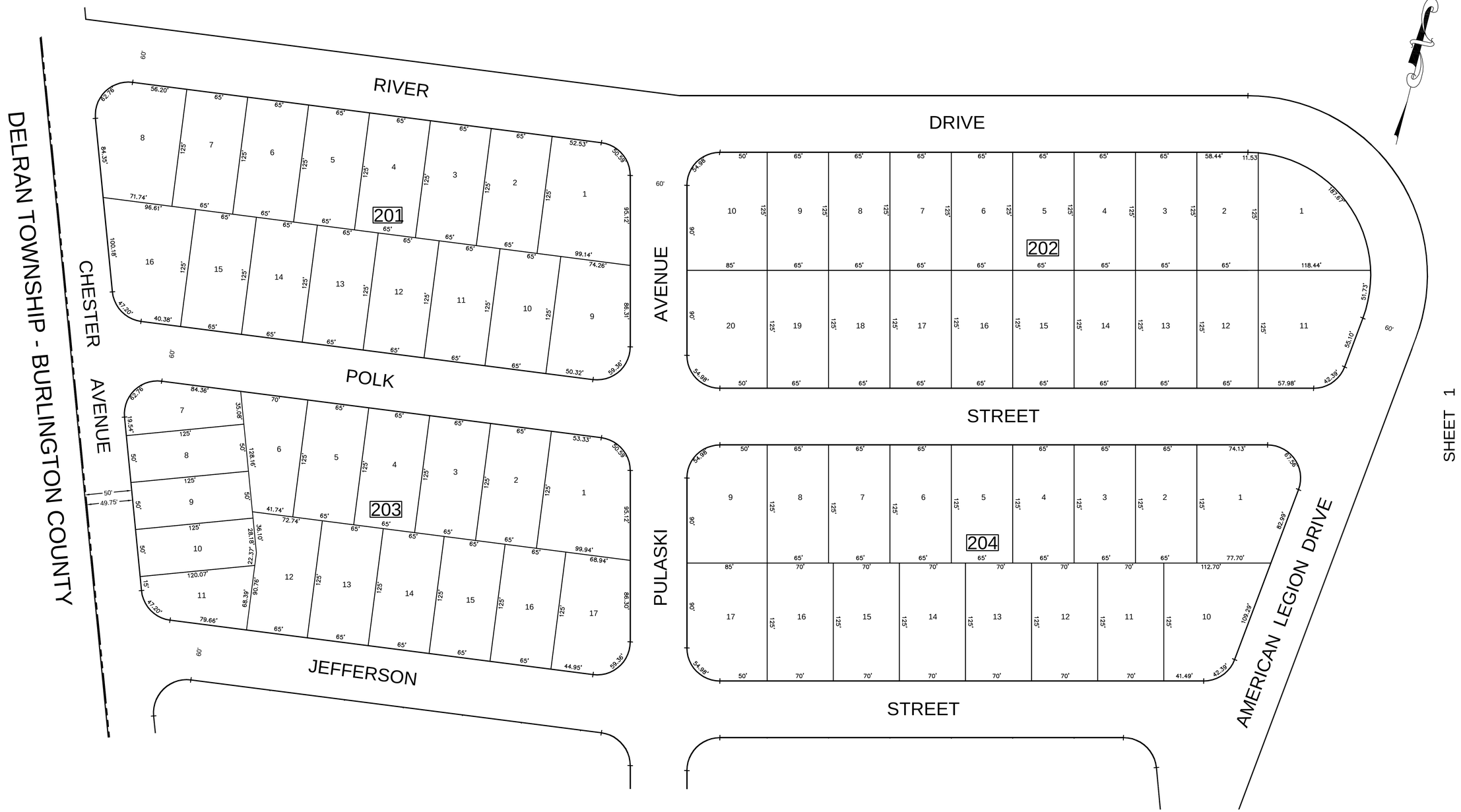

REVISIONS		
DATE	NAME	NO.

THIS MAP HAS BEEN REDRAWN USING COMPUTER AIDED DRAFTING/DESIGN BASED ON THE PREVIOUS TAX MAP PREPARED BY B. HAROLD WILLS, TOWNSHIP ENGINEER LAST REVISED BY LAND ENGINEERING & SURVEYING CO. INC. DATED JULY 1989

SHEET 3

TAX MAP

RIVERSIDE TOWNSHIP

BURLINGTON COUNTY, NEW JERSEY

SCALE: 1"=50' 05/26/2017

CHALES L. WALTON, JR. PE & PLS
ENVIRONMENTAL RESOLUTIONS, INC.
815 EAST GATE DR. SUITE 103
MT. LAUREL, NEW JERSEY

REVISIONS		
DATE	NAME	NO.

THIS MAP HAS BEEN REDRAWN USING COMPUTER AIDED DRAFTING/DESIGN BASED ON THE PREVIOUS TAX MAP PREPARED BY B. HAROLD WILLS, TOWNSHIP ENGINEER LAST REVISED BY LAND ENGINEERING & SURVEYING CO. INC. DATED JULY 1989

SHEET 3

TAX MAP

RIVERSIDE TOWNSHIP

BURLINGTON COUNTY, NEW JERSEY

SCALE: 1"=50' 05/26/2017

CHALES L. WALTON, JR. PE & PLS
ENVIRONMENTAL RESOLUTIONS, INC.
815 EAST GATE DR. SUITE 103
MT. LAUREL, NEW JERSEY

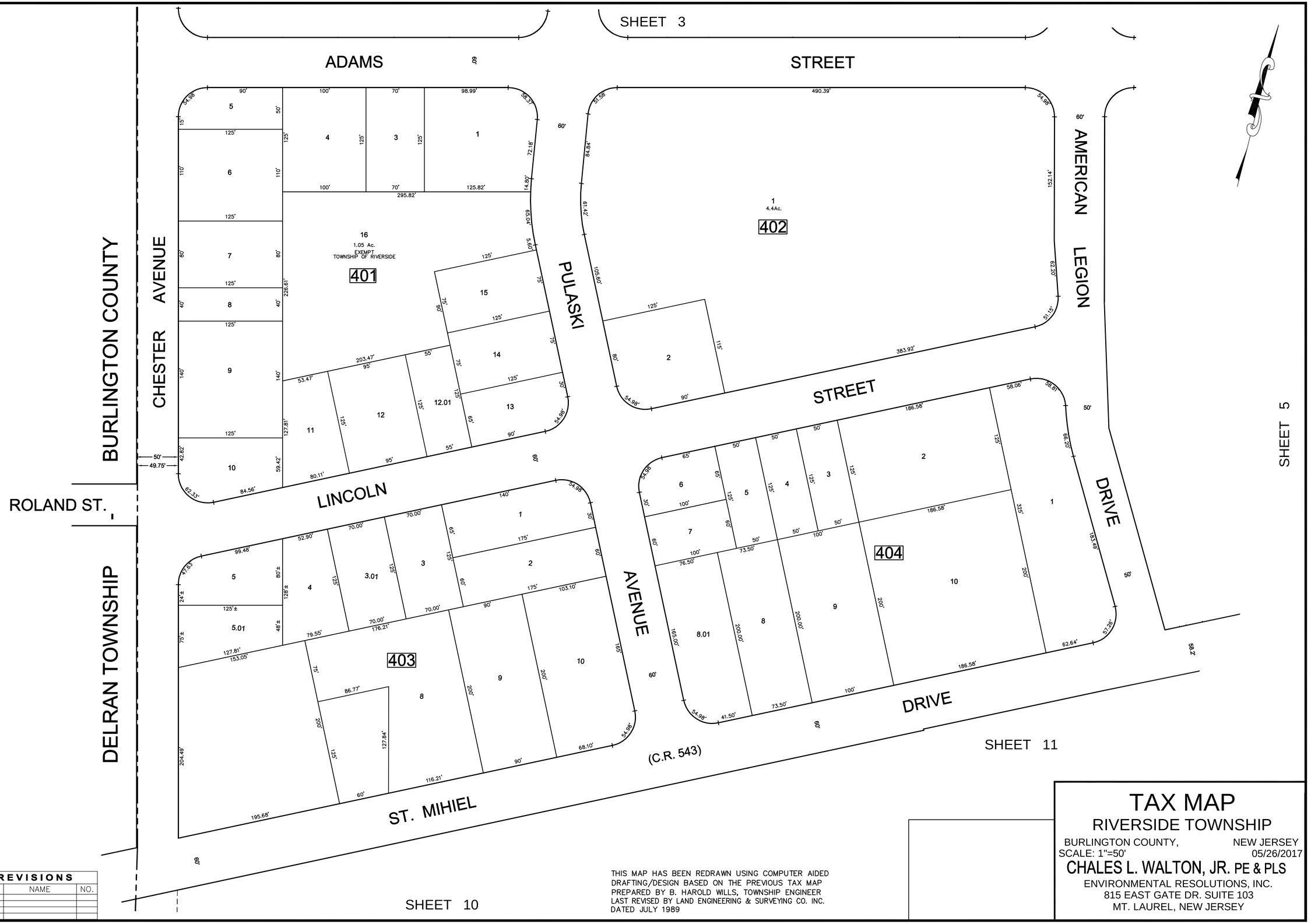

REVISIONS		
DATE	NAME	NO.

THIS MAP HAS BEEN REDRAWN USING COMPUTER AIDED DRAFTING/DESIGN BASED ON THE PREVIOUS TAX MAP PREPARED BY B. HAROLD WILLS, TOWNSHIP ENGINEER LAST REVISED BY LAND ENGINEERING & SURVEYING CO. INC. DATED JULY 1989

TAX MAP

RIVERSIDE TOWNSHIP

BURLINGTON COUNTY, NEW JERSEY
SCALE: 1"=50' 05/26/2017

CHALES L. WALTON, JR. PE & PLS
ENVIRONMENTAL RESOLUTIONS, INC.
815 EAST GATE DR. SUITE 103
MT. LAUREL, NEW JERSEY

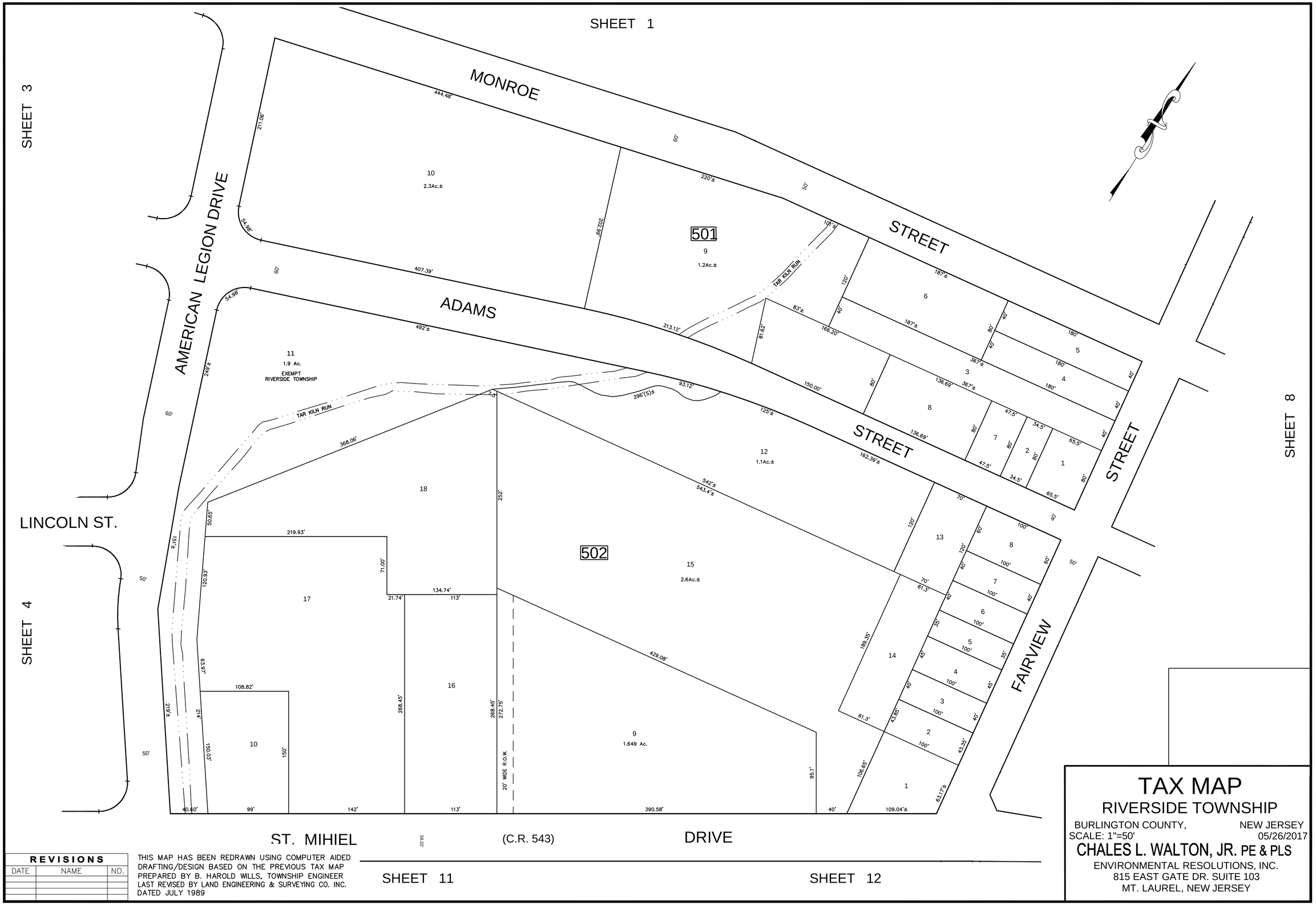

REVISIONS		
DATE	NAME	NO.

THIS MAP HAS BEEN REDRAWN USING COMPUTER AIDED DRAFTING/DESIGN BASED ON THE PREVIOUS TAX MAP PREPARED BY B. HAROLD WILLS, TOWNSHIP ENGINEER LAST REVISED BY LAND ENGINEERING & SURVEYING CO. INC. DATED JULY 1989

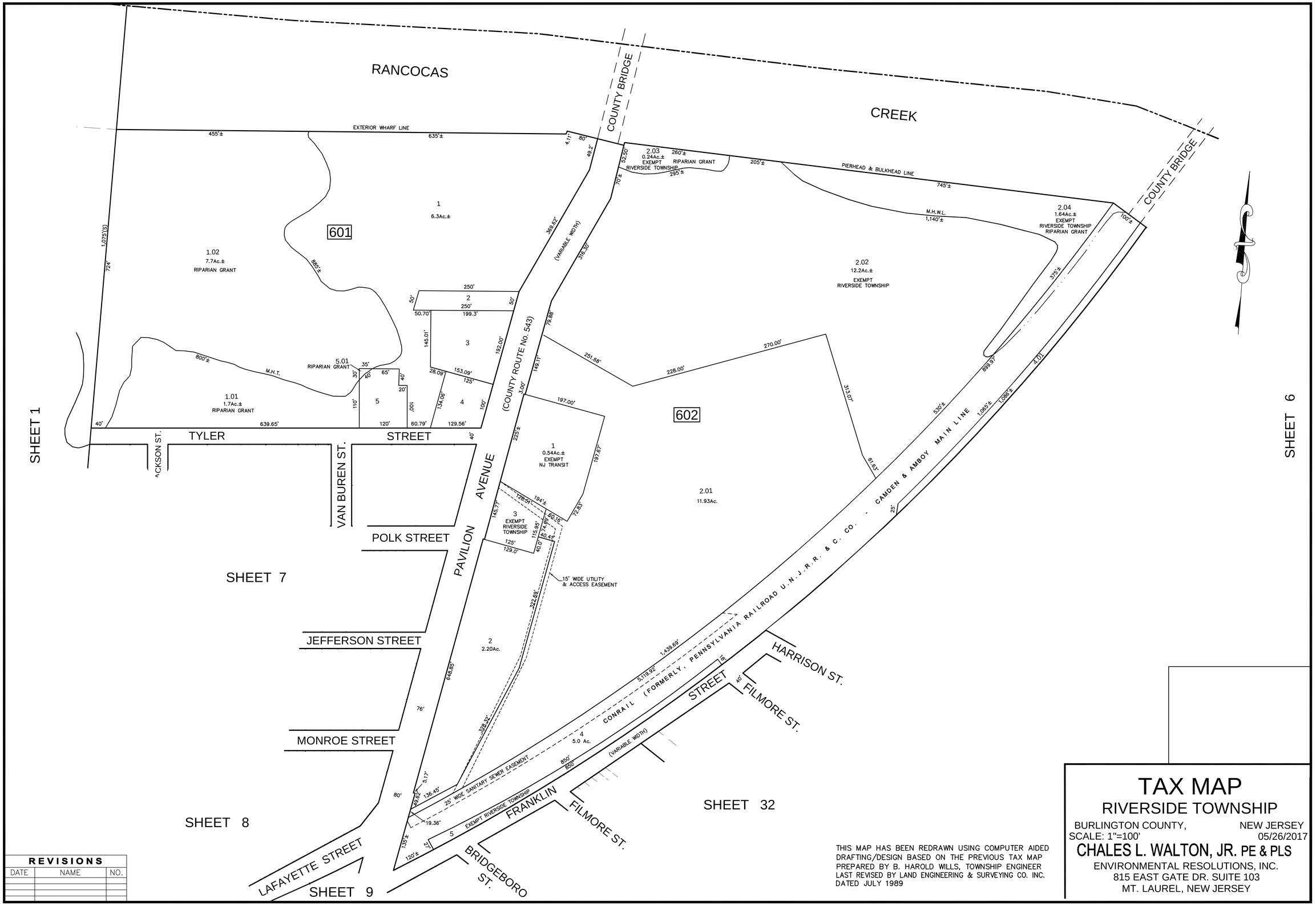

REVISIONS		
DATE	NAME	NO.

THIS MAP HAS BEEN REDRAWN USING COMPUTER AIDED DRAFTING/DESIGN BASED ON THE PREVIOUS TAX MAP PREPARED BY B. HAROLD WILLS, TOWNSHIP ENGINEER LAST REVISED BY LAND ENGINEERING & SURVEYING CO. INC. DATED JULY 1989

TAX MAP

RIVERSIDE TOWNSHIP

BURLINGTON COUNTY, NEW JERSEY

SCALE: 1"=100' 05/26/2017

CHALES L. WALTON, JR. PE & PLS
ENVIRONMENTAL RESOLUTIONS, INC.
815 EAST GATE DR. SUITE 103
MT. LAUREL, NEW JERSEY

SHEET 6

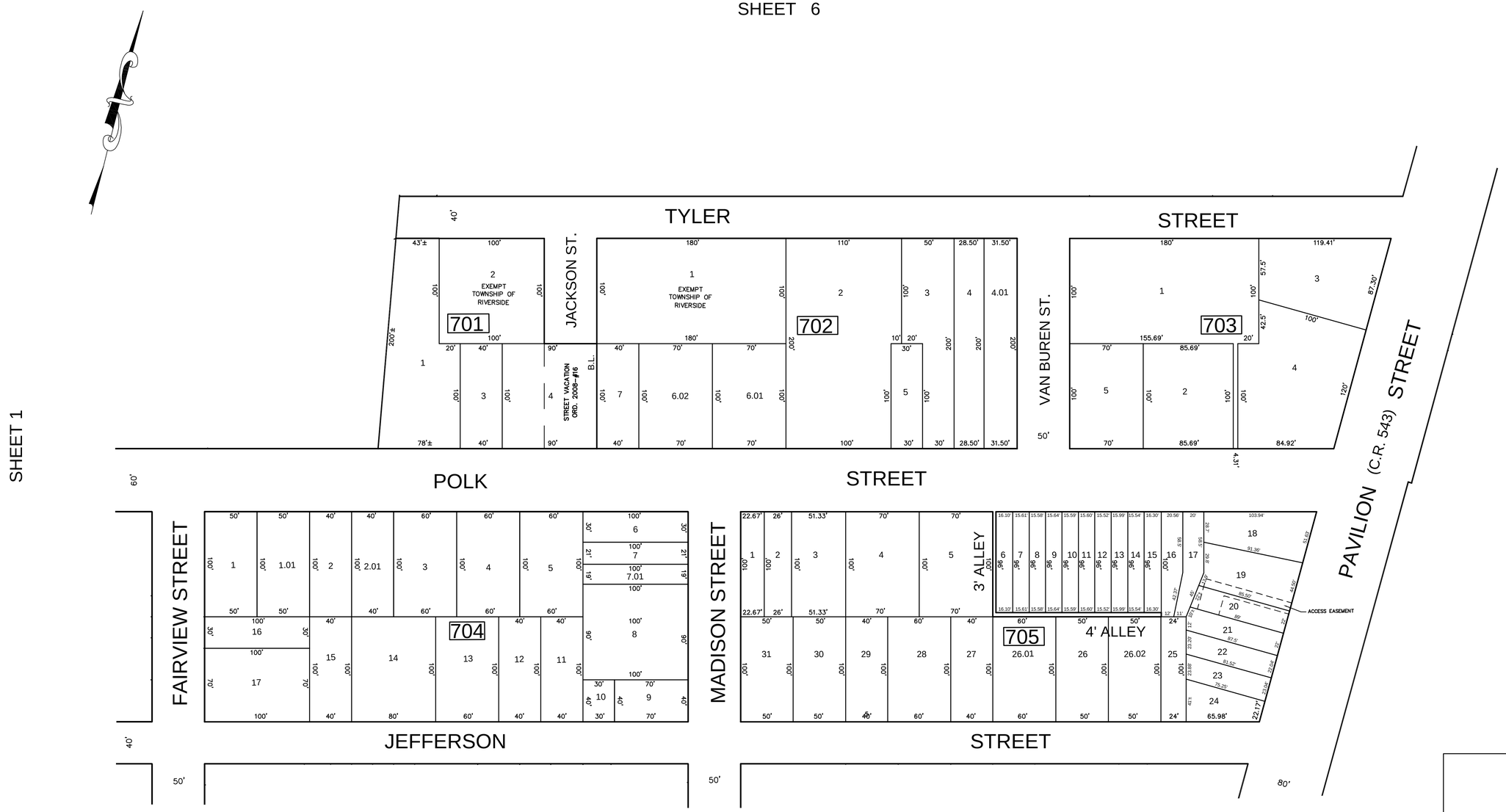

SHEET 8

REVISIONS		
DATE	NAME	NO.

THIS MAP HAS BEEN REDRAWN USING COMPUTER AIDED DRAFTING/DESIGN BASED ON THE PREVIOUS TAX MAP PREPARED BY B. HAROLD WILLS, TOWNSHIP ENGINEER LAST REVISED BY LAND ENGINEERING & SURVEYING CO. INC. DATED JULY 1989

TAX MAP

RIVERSIDE TOWNSHIP

BURLINGTON COUNTY, NEW JERSEY
SCALE: 1"=50' 05/26/2017

CHALES L. WALTON, JR. PE & PLS
ENVIRONMENTAL RESOLUTIONS, INC.
815 EAST GATE DR. SUITE 103
MT. LAUREL, NEW JERSEY

REVISIONS		
DATE	NAME	NO.

THIS MAP HAS BEEN REDRAWN USING COMPUTER AIDED DRAFTING/DESIGN BASED ON THE PREVIOUS TAX MAP PREPARED BY B. HAROLD WILLS, TOWNSHIP ENGINEER LAST REVISED BY LAND ENGINEERING & SURVEYING CO. INC. DATED JULY 1989

TAX MAP

RIVERSIDE TOWNSHIP

BURLINGTON COUNTY, NEW JERSEY

SCALE: 1"=50' 05/26/2017

CHALES L. WALTON, JR. PE & PLS
ENVIRONMENTAL RESOLUTIONS, INC.
815 EAST GATE DR. SUITE 103
MT. LAUREL, NEW JERSEY

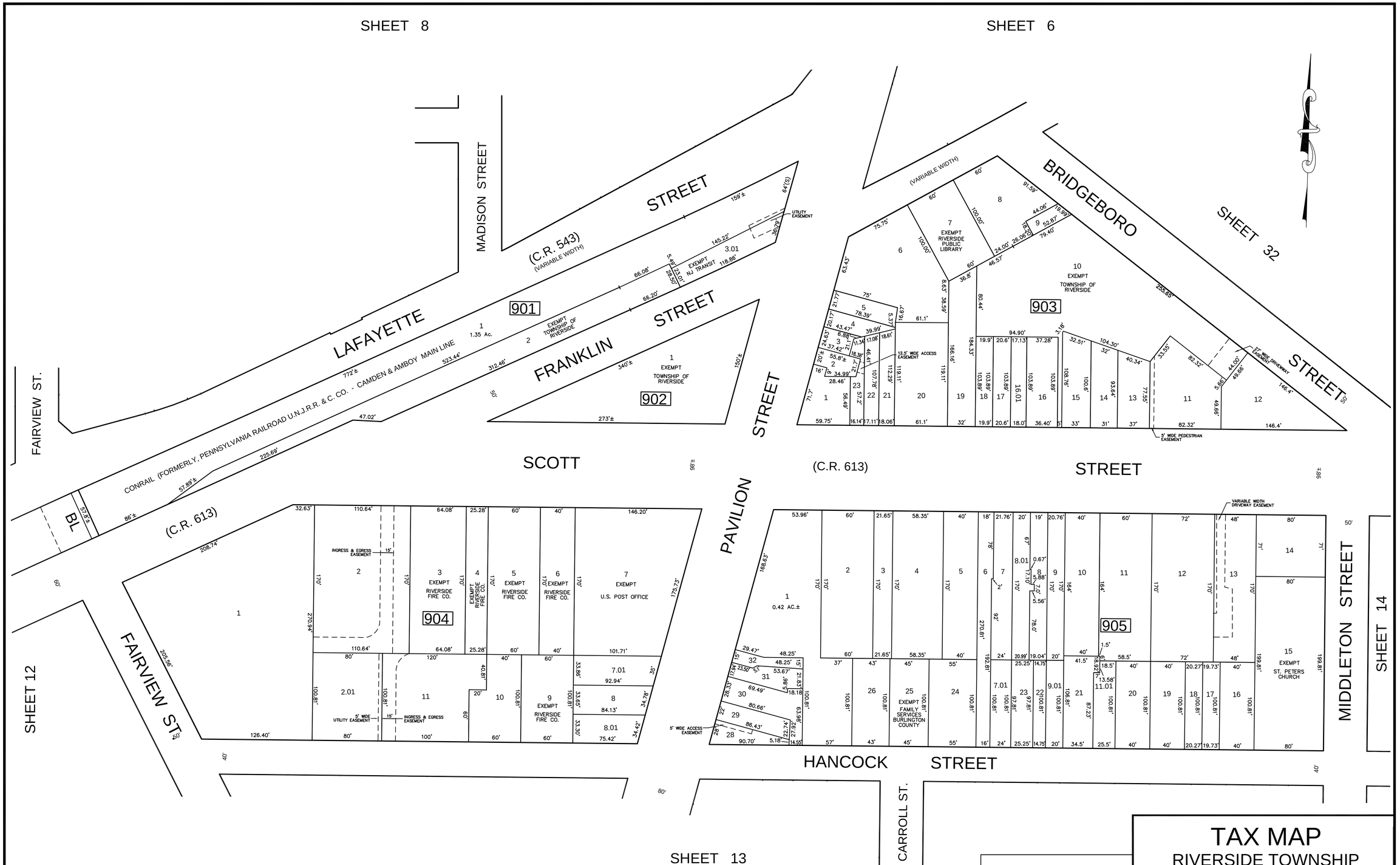

REVISIONS		
DATE	NAME	NO.

THIS MAP HAS BEEN REDRAWN USING COMPUTER AIDED DRAFTING/DESIGN BASED ON THE PREVIOUS TAX MAP PREPARED BY B. HAROLD WILLS, TOWNSHIP ENGINEER LAST REVISED BY LAND ENGINEERING & SURVEYING CO. INC. DATED JULY 1989

TAX MAP

RIVERSIDE TOWNSHIP

BURLINGTON COUNTY, NEW JERSEY

SCALE: 1"=50' 05/26/2017

CHALES L. WALTON, JR. PE & PLS
ENVIRONMENTAL RESOLUTIONS, INC.
815 EAST GATE DR. SUITE 103
MT. LAUREL, NEW JERSEY

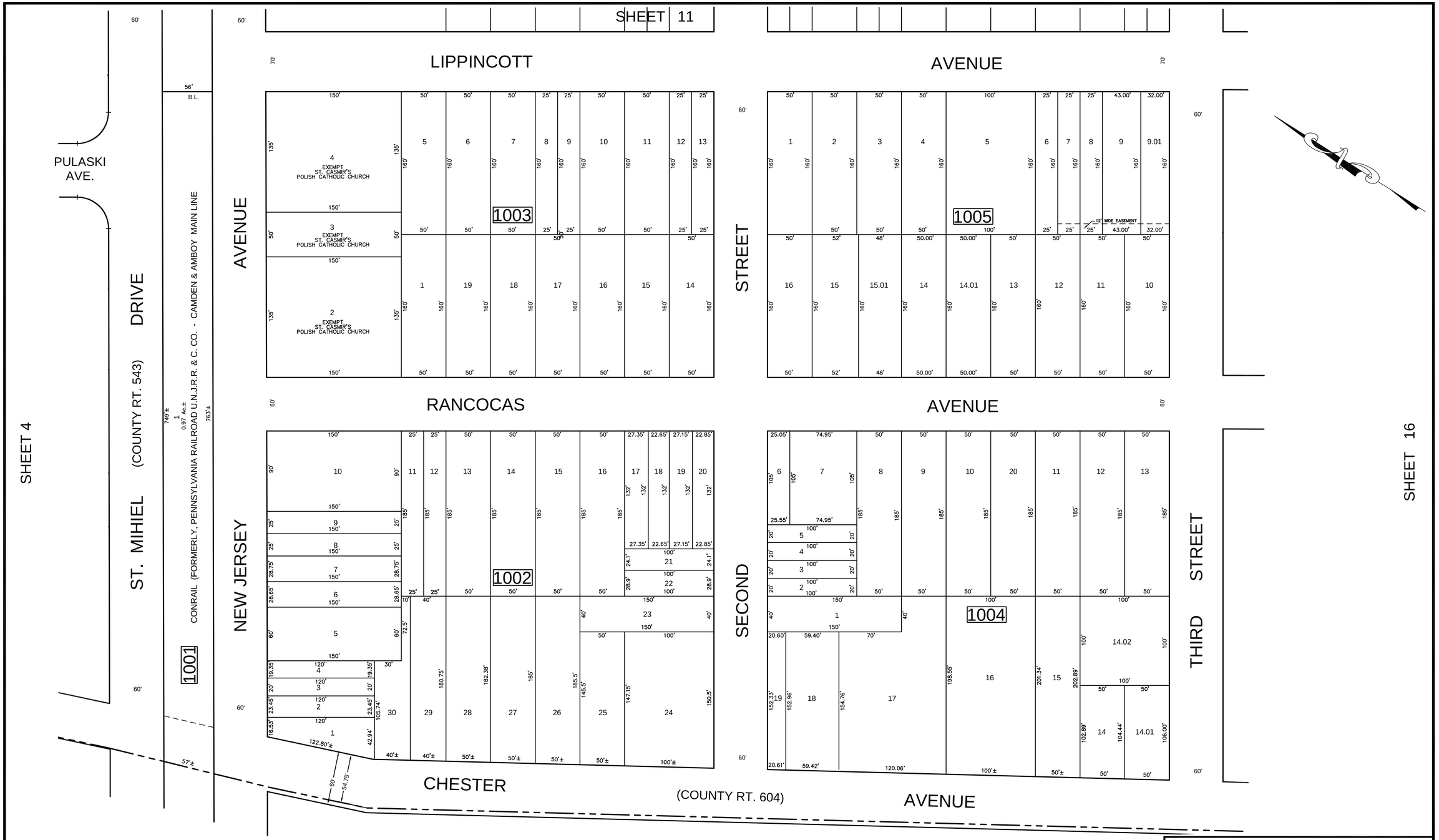

DELRAN TOWNSHIP - BURLINGTON COUNTY

THIS MAP HAS BEEN REDRAWN USING COMPUTER AIDED DRAFTING/DESIGN BASED ON THE PREVIOUS TAX MAP PREPARED BY B. HAROLD WILLS, TOWNSHIP ENGINEER LAST REVISED BY LAND ENGINEERING & SURVEYING CO. INC. DATED JULY 1989

TAX MAP

RIVERSIDE TOWNSHIP

BURLINGTON COUNTY, NEW JERSEY

SCALE: 1"=50' 05/26/2017

CHALES L. WALTON, JR. PE & PLS
ENVIRONMENTAL RESOLUTIONS, INC.
815 EAST GATE DR. SUITE 103
MT. LAUREL, NEW JERSEY

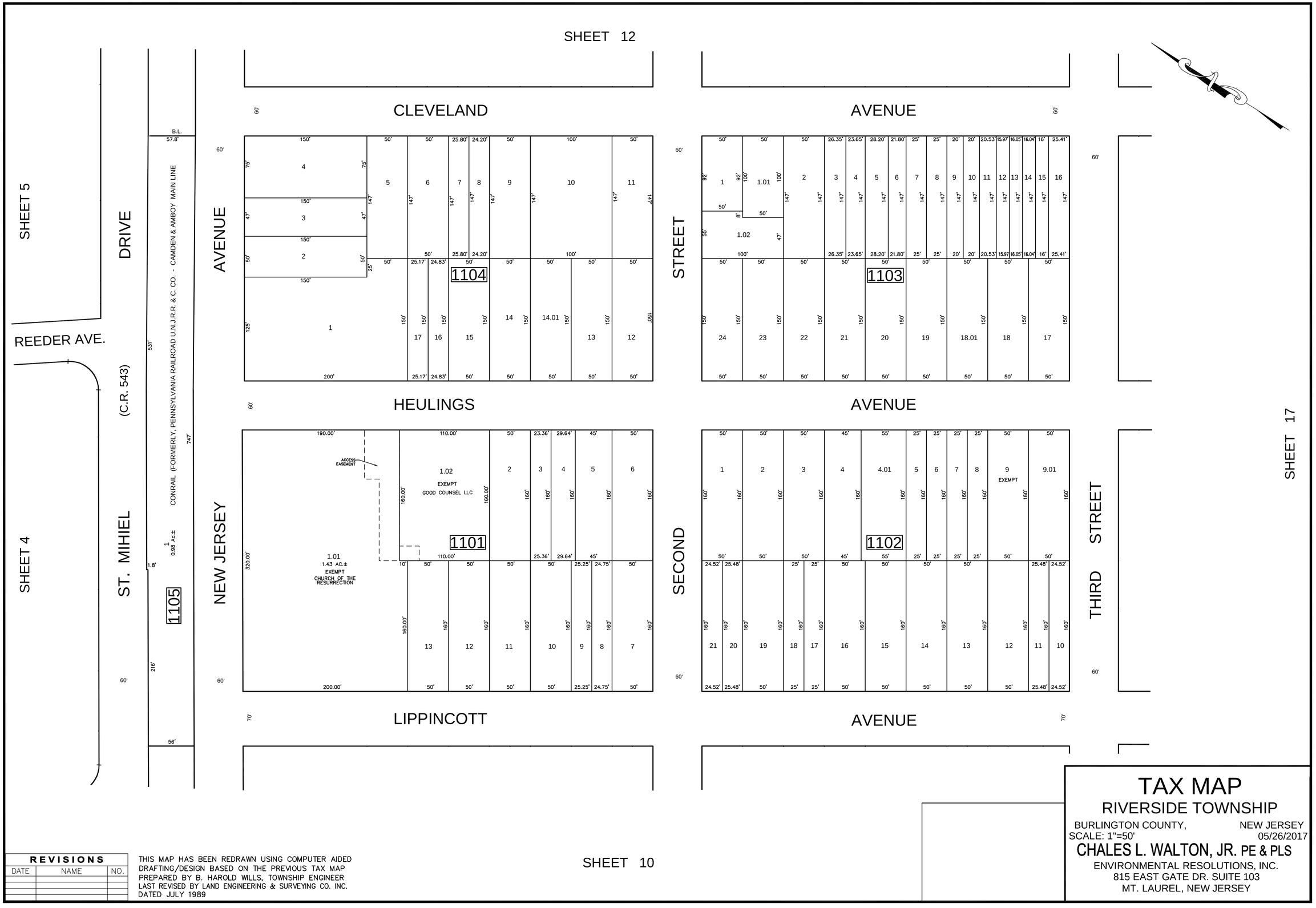

TAX MAP

RIVERSIDE TOWNSHIP

BURLINGTON COUNTY, NEW JERSEY

SCALE: 1"=50' 05/26/2017

CHALES L. WALTON, JR. PE & PLS

ENVIRONMENTAL RESOLUTIONS, INC.
815 EAST GATE DR. SUITE 103
MT. LAUREL, NEW JERSEY

REVISIONS		
DATE	NAME	NO.

THIS MAP HAS BEEN REDRAWN USING COMPUTER AIDED DRAFTING/DESIGN BASED ON THE PREVIOUS TAX MAP PREPARED BY B. HAROLD WILLS, TOWNSHIP ENGINEER LAST REVISED BY LAND ENGINEERING & SURVEYING CO. INC. DATED JULY 1989

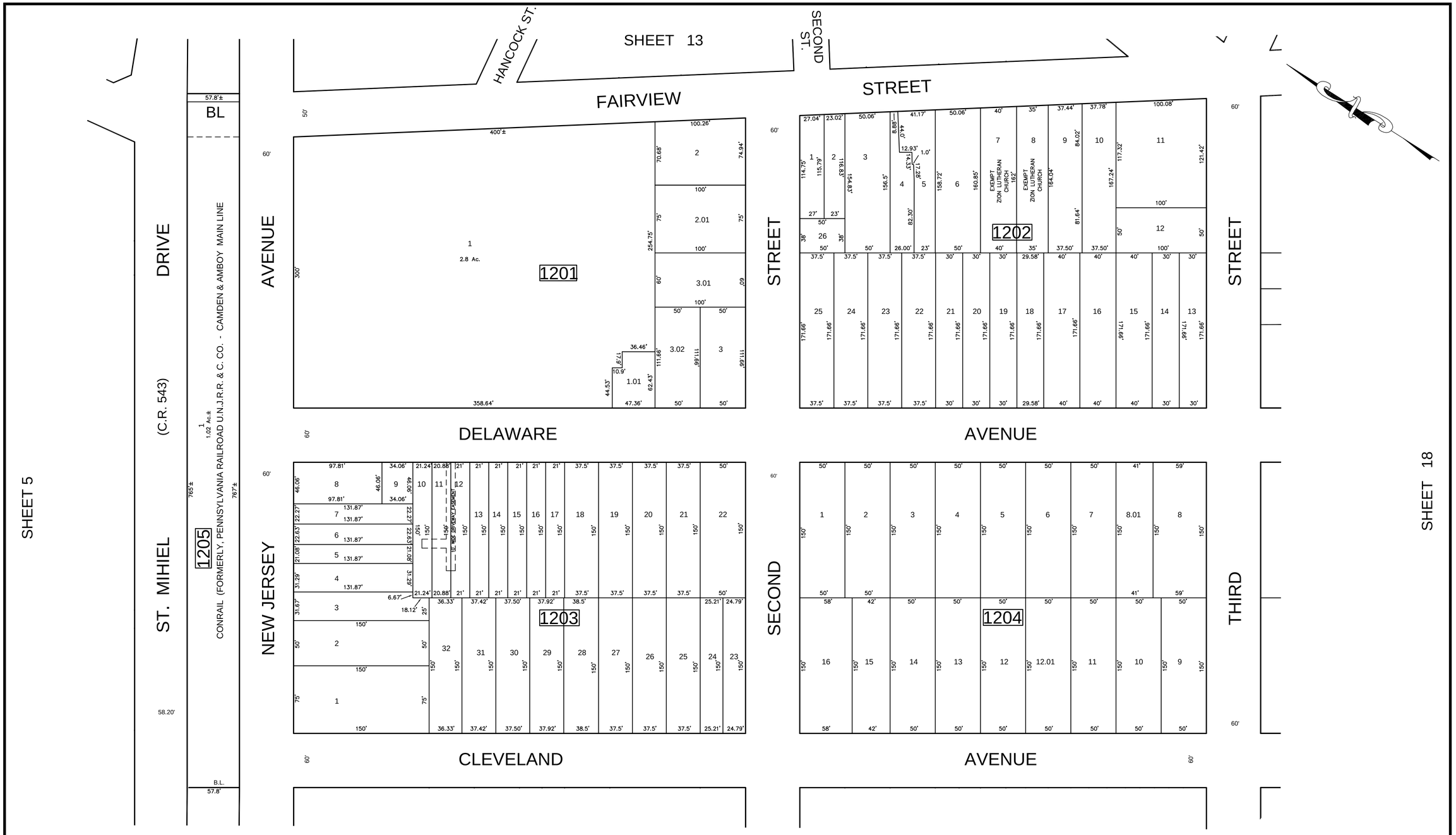

REVISIONS		
DATE	NAME	NO.

THIS MAP HAS BEEN REDRAWN USING COMPUTER AIDED DRAFTING/DESIGN BASED ON THE PREVIOUS TAX MAP PREPARED BY B. HAROLD WILLS, TOWNSHIP ENGINEER LAST REVISED BY LAND ENGINEERING & SURVEYING CO. INC. DATED JULY 1989

SHEET 11

TAX MAP

RIVERSIDE TOWNSHIP

BURLINGTON COUNTY, NEW JERSEY
SCALE: 1"=50' 05/26/2017

CHALES L. WALTON, JR. PE & PLS

ENVIRONMENTAL RESOLUTIONS, INC.
815 EAST GATE DR. SUITE 103
MT. LAUREL, NEW JERSEY

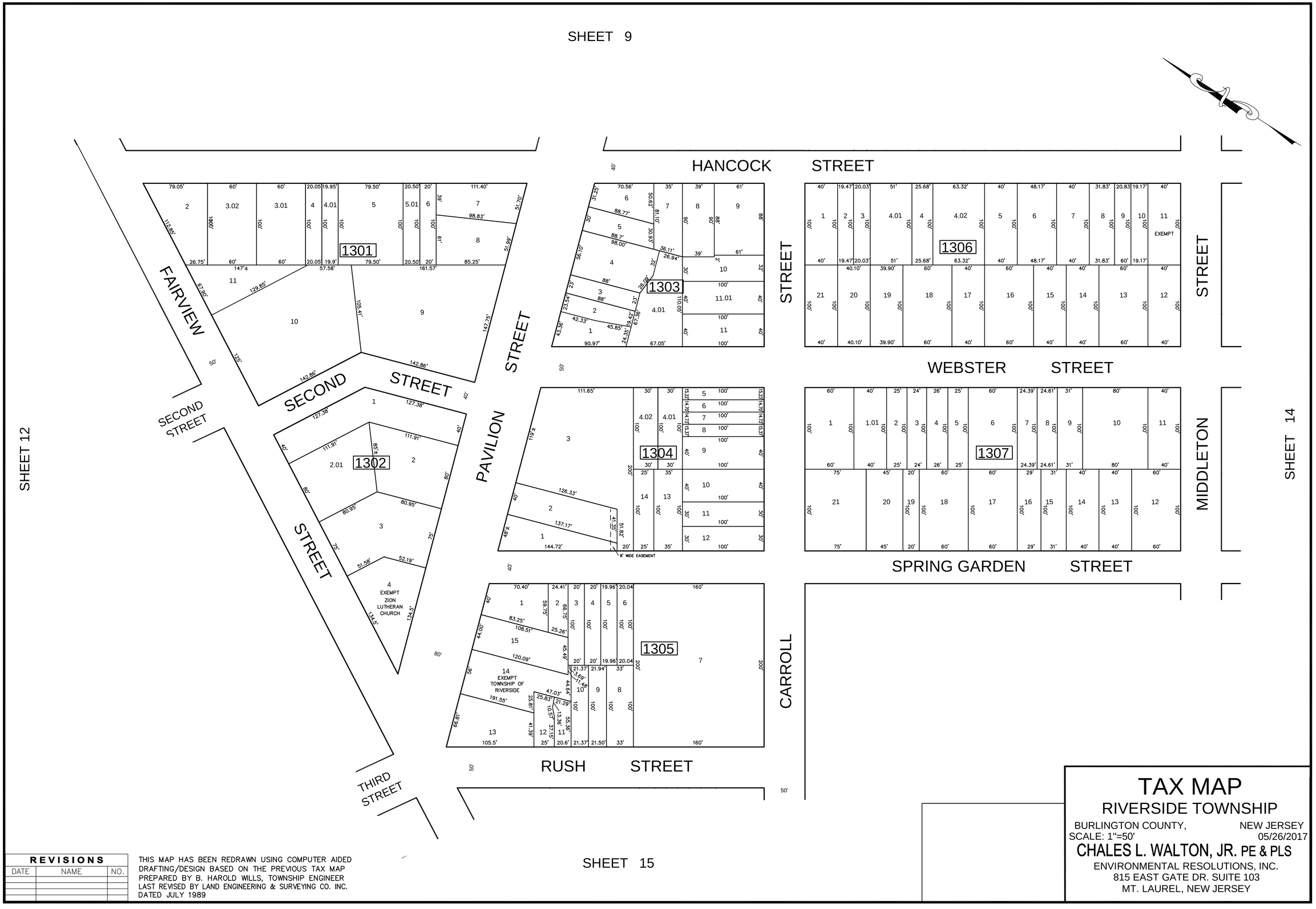

REVISIONS		
DATE	NAME	NO.

THIS MAP HAS BEEN REDRAWN USING COMPUTER AIDED DRAFTING/DESIGN BASED ON THE PREVIOUS TAX MAP PREPARED BY B. HAROLD WILLS, TOWNSHIP ENGINEER LAST REVISED BY LAND ENGINEERING & SURVEYING CO. INC. DATED JULY 1989

TAX MAP

RIVERSIDE TOWNSHIP

BURLINGTON COUNTY, NEW JERSEY

SCALE: 1"=50' 05/26/2017

CHALES L. WALTON, JR. PE & PLS
ENVIRONMENTAL RESOLUTIONS, INC.
815 EAST GATE DR. SUITE 103
MT. LAUREL, NEW JERSEY

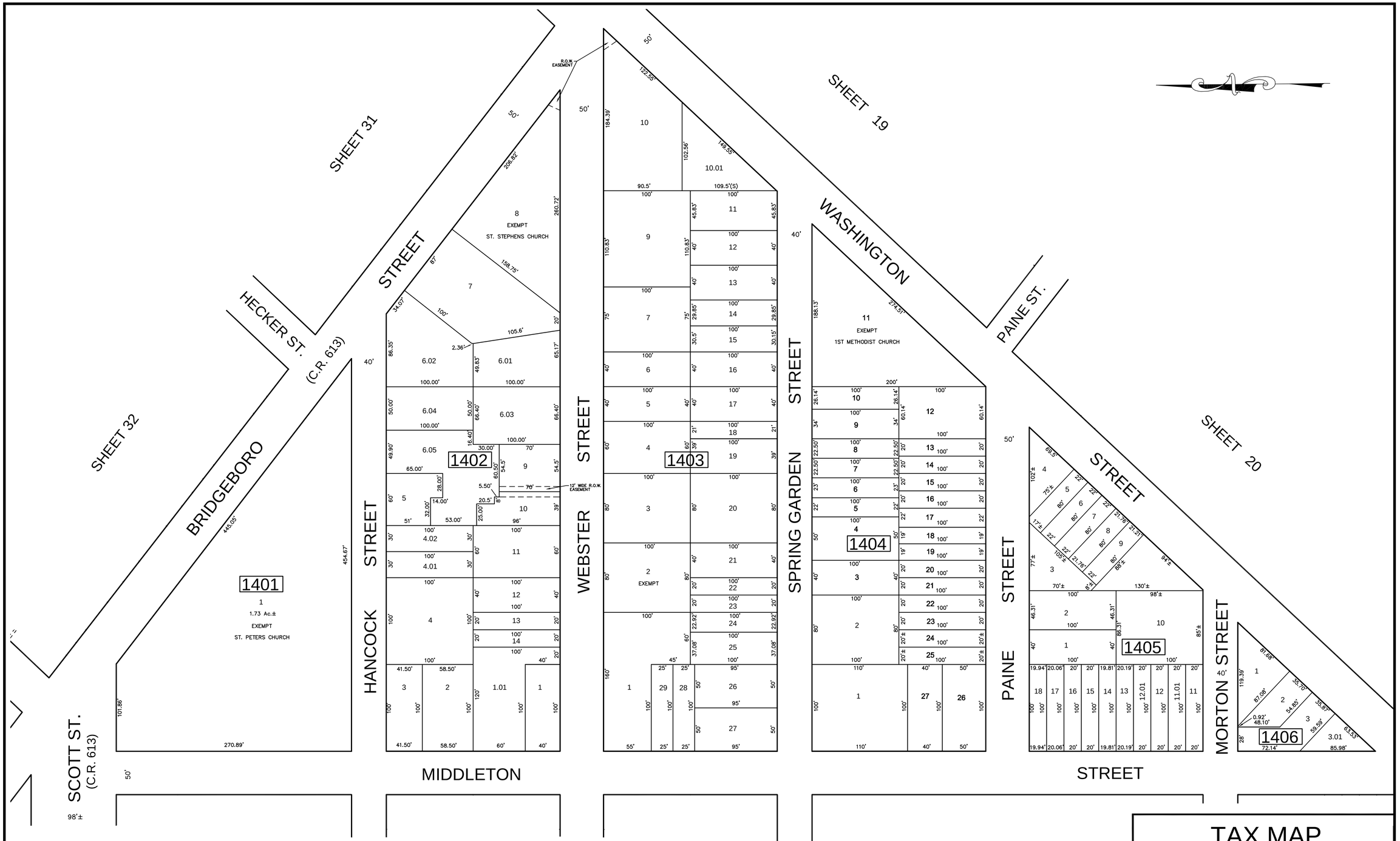

TAX MAP

RIVERSIDE TOWNSHIP

BURLINGTON COUNTY, NEW JERSEY

SCALE: 1"=50' 05/26/2017

CHALES L. WALTON, JR. PE & PLS
ENVIRONMENTAL RESOLUTIONS, INC.
815 EAST GATE DR. SUITE 103
MT. LAUREL, NEW JERSEY

REVISIONS		
DATE	NAME	NO.

THIS MAP HAS BEEN REDRAWN USING COMPUTER AIDED DRAFTING/DESIGN BASED ON THE PREVIOUS TAX MAP PREPARED BY B. HAROLD WILLS, TOWNSHIP ENGINEER LAST REVISED BY LAND ENGINEERING & SURVEYING CO. INC. DATED JULY 1989

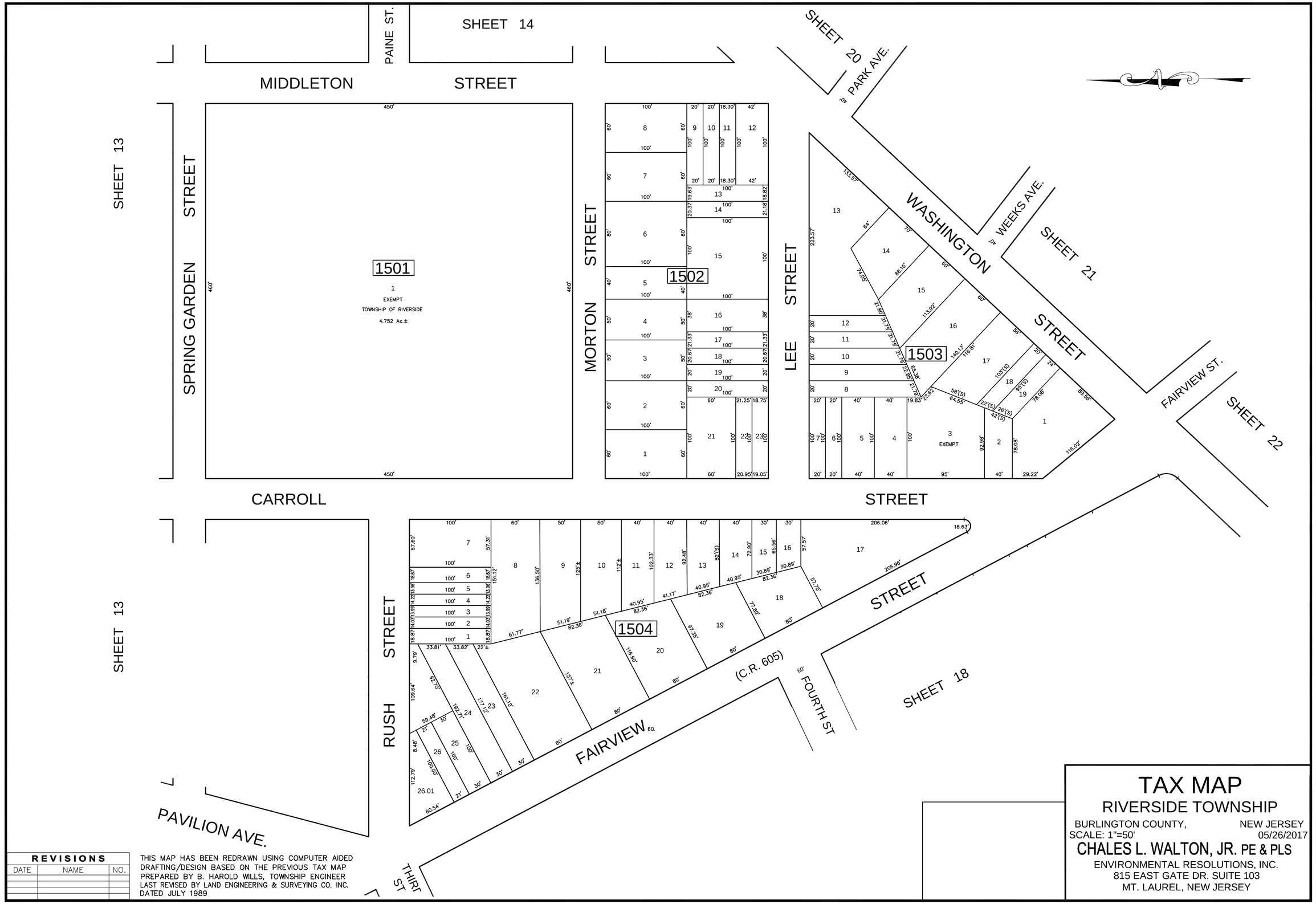

REVISIONS		
DATE	NAME	NO.

THIS MAP HAS BEEN REDRAWN USING COMPUTER AIDED DRAFTING/DESIGN BASED ON THE PREVIOUS TAX MAP PREPARED BY B. HAROLD WILLS, TOWNSHIP ENGINEER LAST REVISED BY LAND ENGINEERING & SURVEYING CO. INC. DATED JULY 1989

TAX MAP

RIVERSIDE TOWNSHIP

BURLINGTON COUNTY, NEW JERSEY
SCALE: 1"=50' 05/26/2017

CHALES L. WALTON, JR. PE & PLS

ENVIRONMENTAL RESOLUTIONS, INC.
815 EAST GATE DR. SUITE 103
MT. LAUREL, NEW JERSEY

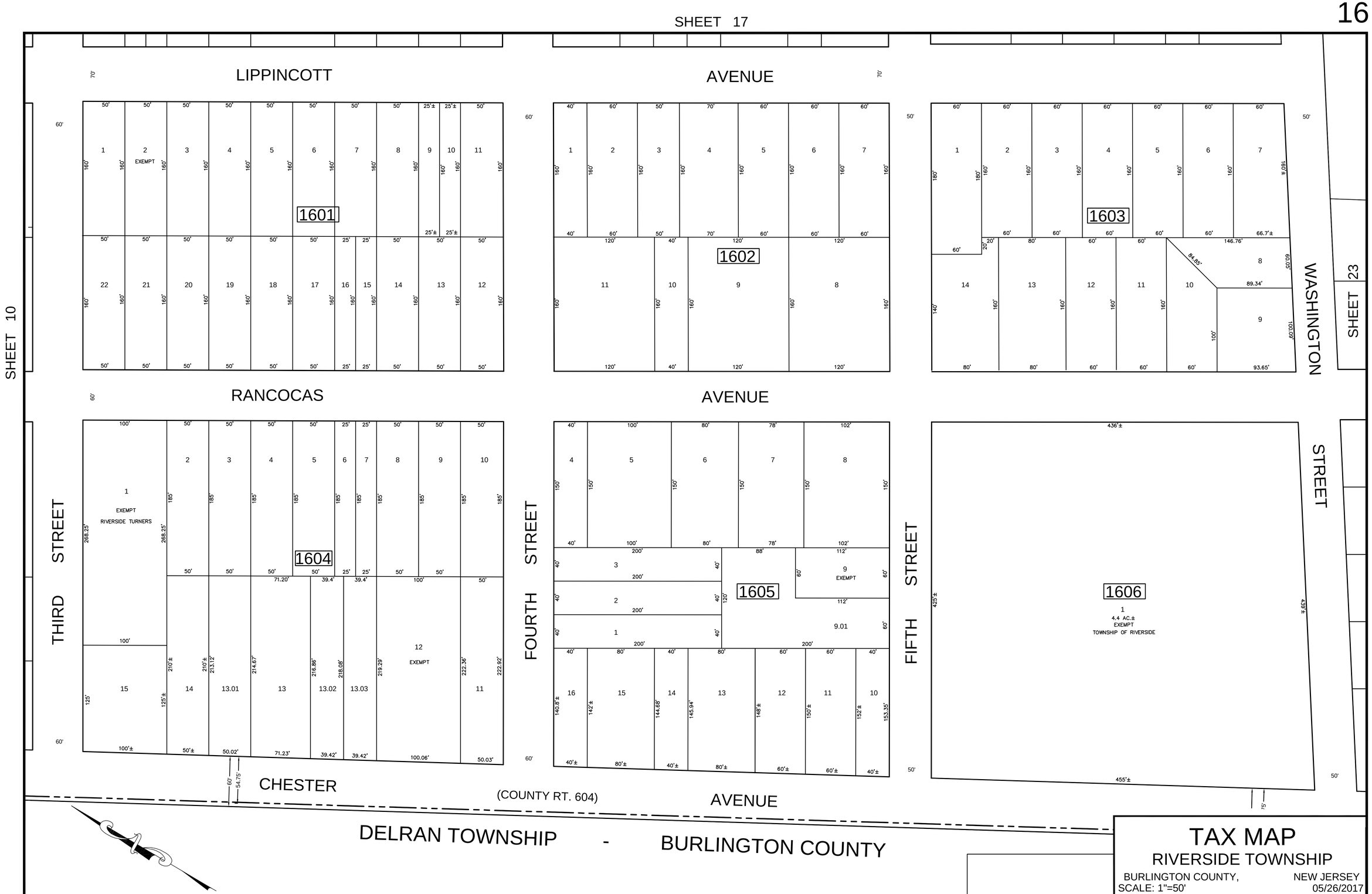

REVISIONS		
DATE	NAME	NO.

THIS MAP HAS BEEN REDRAWN USING COMPUTER AIDED DRAFTING/DESIGN BASED ON THE PREVIOUS TAX MAP PREPARED BY B. HAROLD WILLS, TOWNSHIP ENGINEER LAST REVISED BY LAND ENGINEERING & SURVEYING CO. INC. DATED JULY 1989

TAX MAP

RIVERSIDE TOWNSHIP

BURLINGTON COUNTY, NEW JERSEY
SCALE: 1"=50' 05/26/2017

CHALES L. WALTON, JR. PE & PLS
ENVIRONMENTAL RESOLUTIONS, INC.
815 EAST GATE DR. SUITE 103
MT. LAUREL, NEW JERSEY

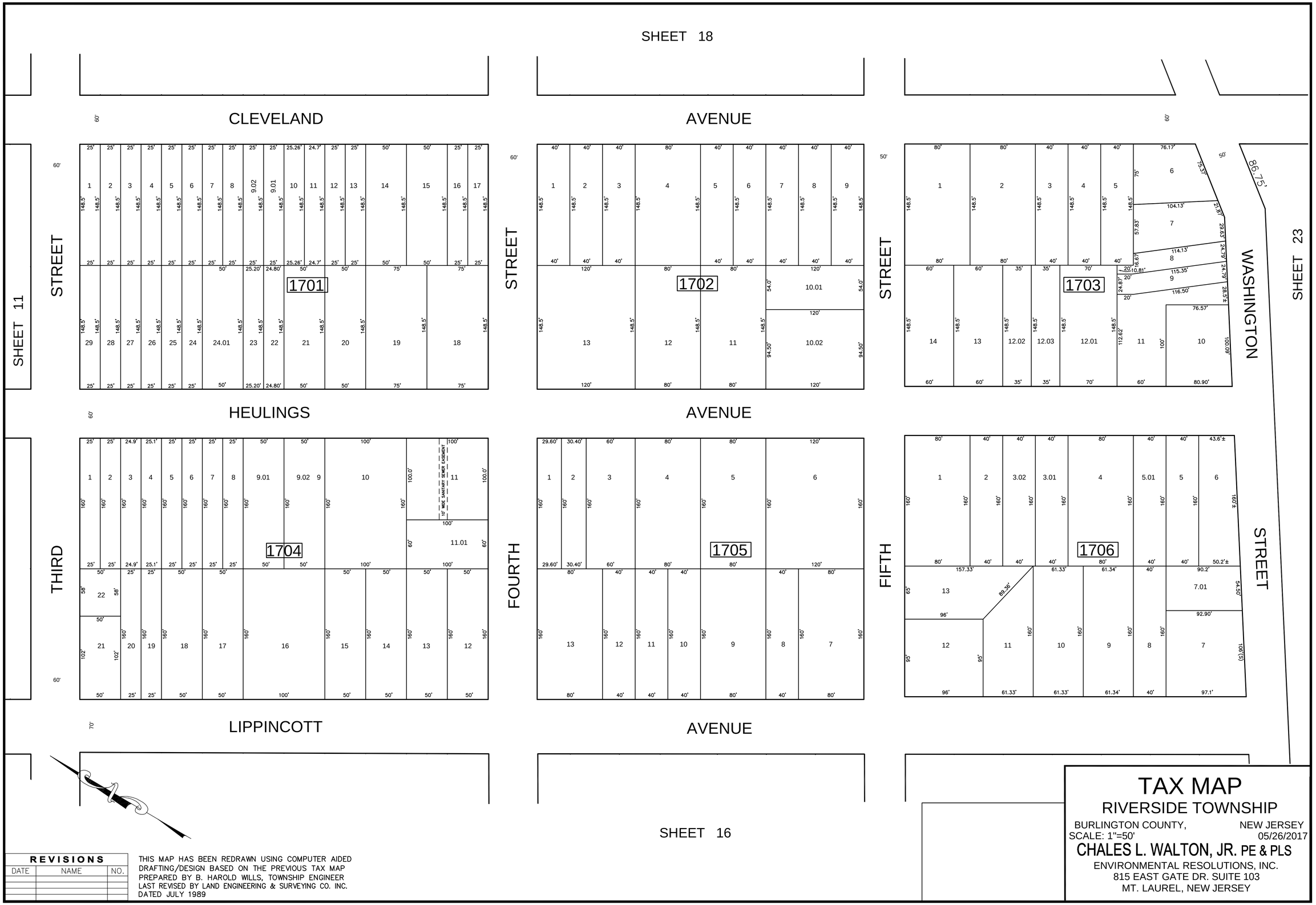

REVISIONS		
DATE	NAME	NO.

THIS MAP HAS BEEN REDRAWN USING COMPUTER AIDED DRAFTING/DESIGN BASED ON THE PREVIOUS TAX MAP PREPARED BY B. HAROLD WILLS, TOWNSHIP ENGINEER LAST REVISED BY LAND ENGINEERING & SURVEYING CO. INC. DATED JULY 1989

TAX MAP

RIVERSIDE TOWNSHIP

BURLINGTON COUNTY, NEW JERSEY
SCALE: 1"=50' 05/26/2017

CHALES L. WALTON, JR. PE & PLS
ENVIRONMENTAL RESOLUTIONS, INC.
815 EAST GATE DR. SUITE 103
MT. LAUREL, NEW JERSEY

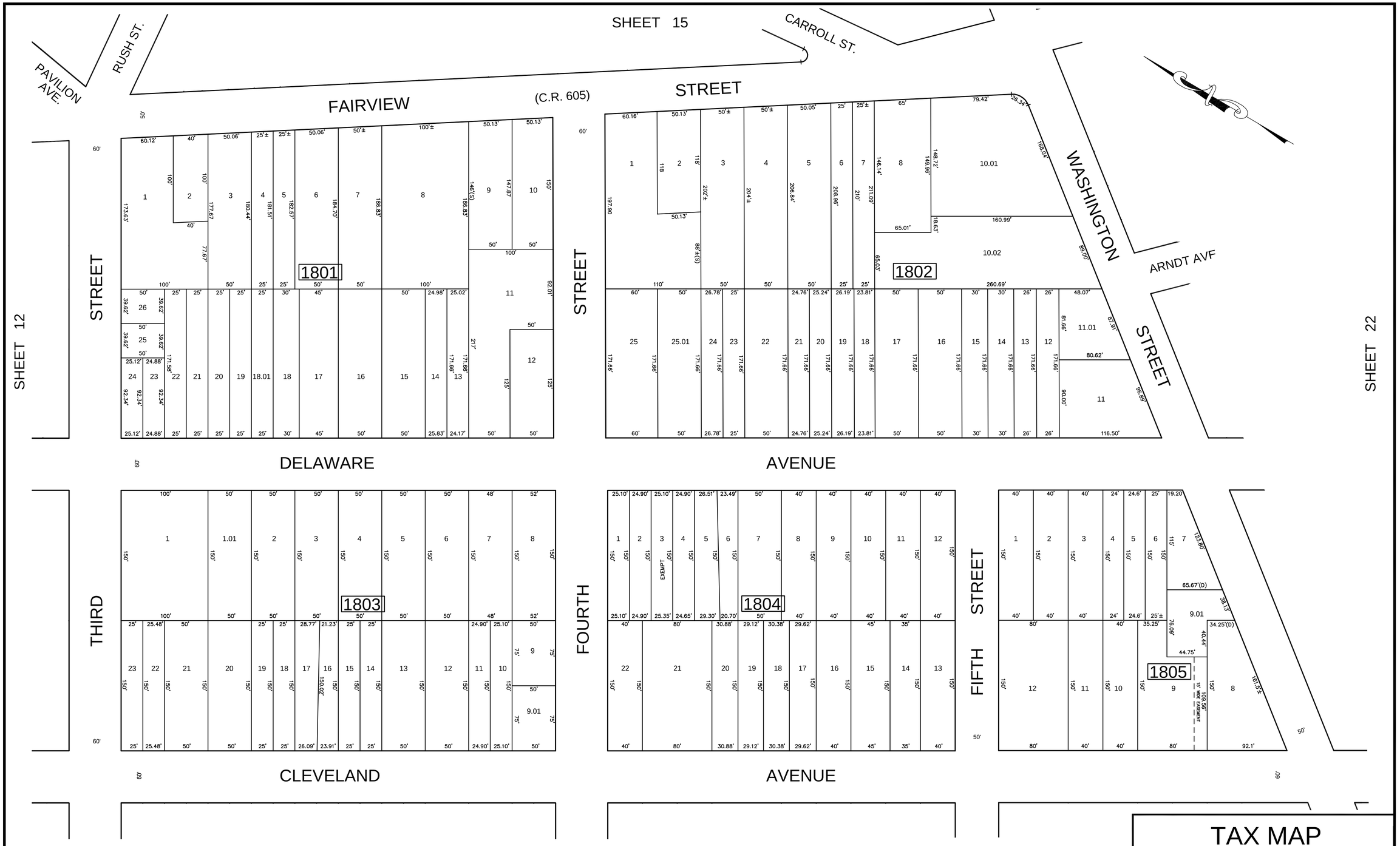

REVISIONS		
DATE	NAME	NO.

THIS MAP HAS BEEN REDRAWN USING COMPUTER AIDED DRAFTING/DESIGN BASED ON THE PREVIOUS TAX MAP PREPARED BY B. HAROLD WILLS, TOWNSHIP ENGINEER LAST REVISED BY LAND ENGINEERING & SURVEYING CO. INC. DATED JULY 1989

TAX MAP

RIVERSIDE TOWNSHIP

BURLINGTON COUNTY, NEW JERSEY
SCALE: 1"=50' 05/26/2017

CHALES L. WALTON, JR. PE & PLS
ENVIRONMENTAL RESOLUTIONS, INC.
815 EAST GATE DR. SUITE 103
MT. LAUREL, NEW JERSEY

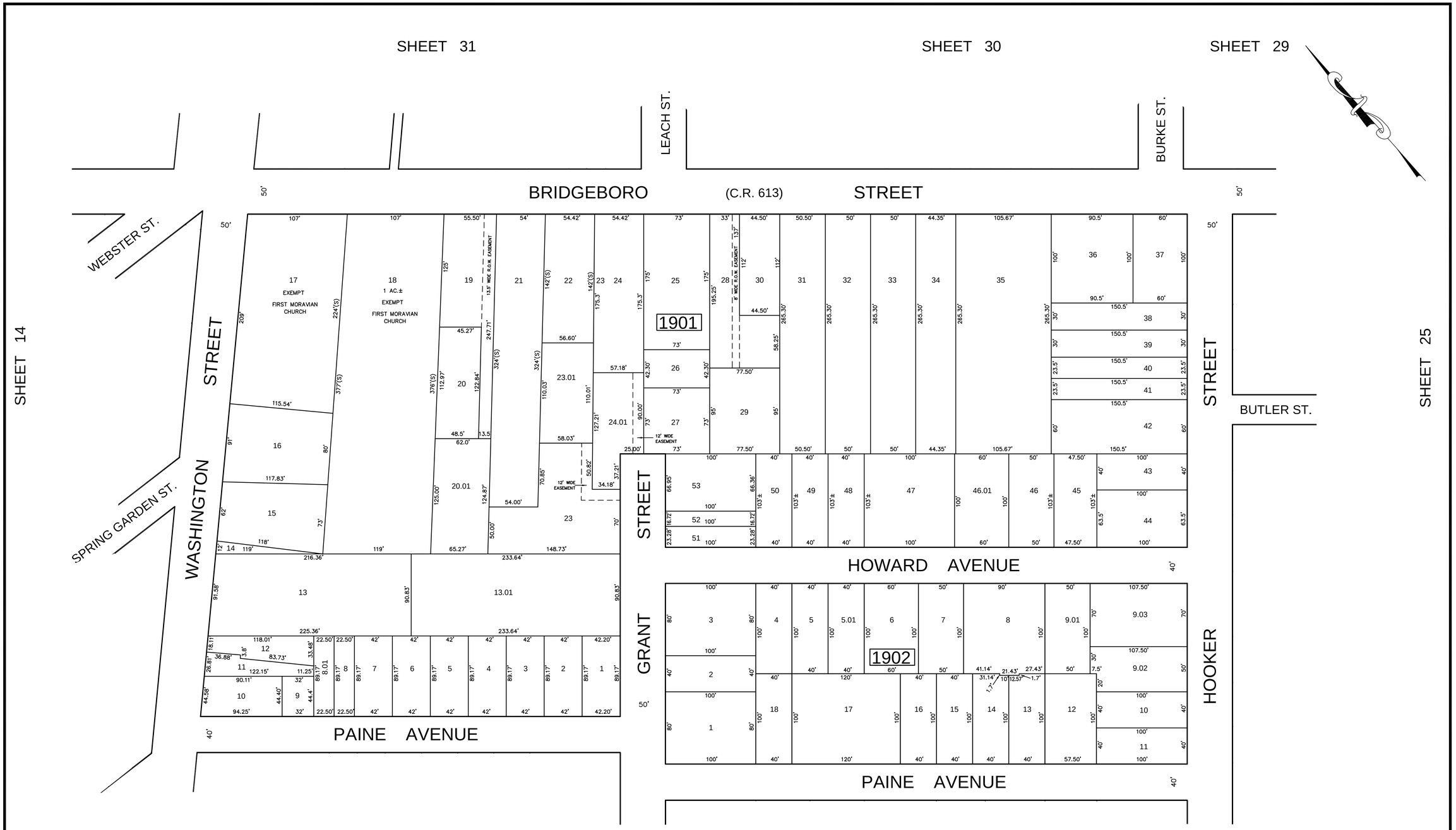

REVISIONS		
DATE	NAME	NO.

THIS MAP HAS BEEN REDRAWN USING COMPUTER AIDED DRAFTING/DESIGN BASED ON THE PREVIOUS TAX MAP PREPARED BY B. HAROLD WILLS, TOWNSHIP ENGINEER LAST REVISED BY LAND ENGINEERING & SURVEYING CO. INC. DATED JULY 1989

TAX MAP

RIVERSIDE TOWNSHIP

BURLINGTON COUNTY, NEW JERSEY
SCALE: 1"=50' 05/26/2017

CHALES L. WALTON, JR. PE & PLS
ENVIRONMENTAL RESOLUTIONS, INC.
815 EAST GATE DR. SUITE 103
MT. LAUREL, NEW JERSEY

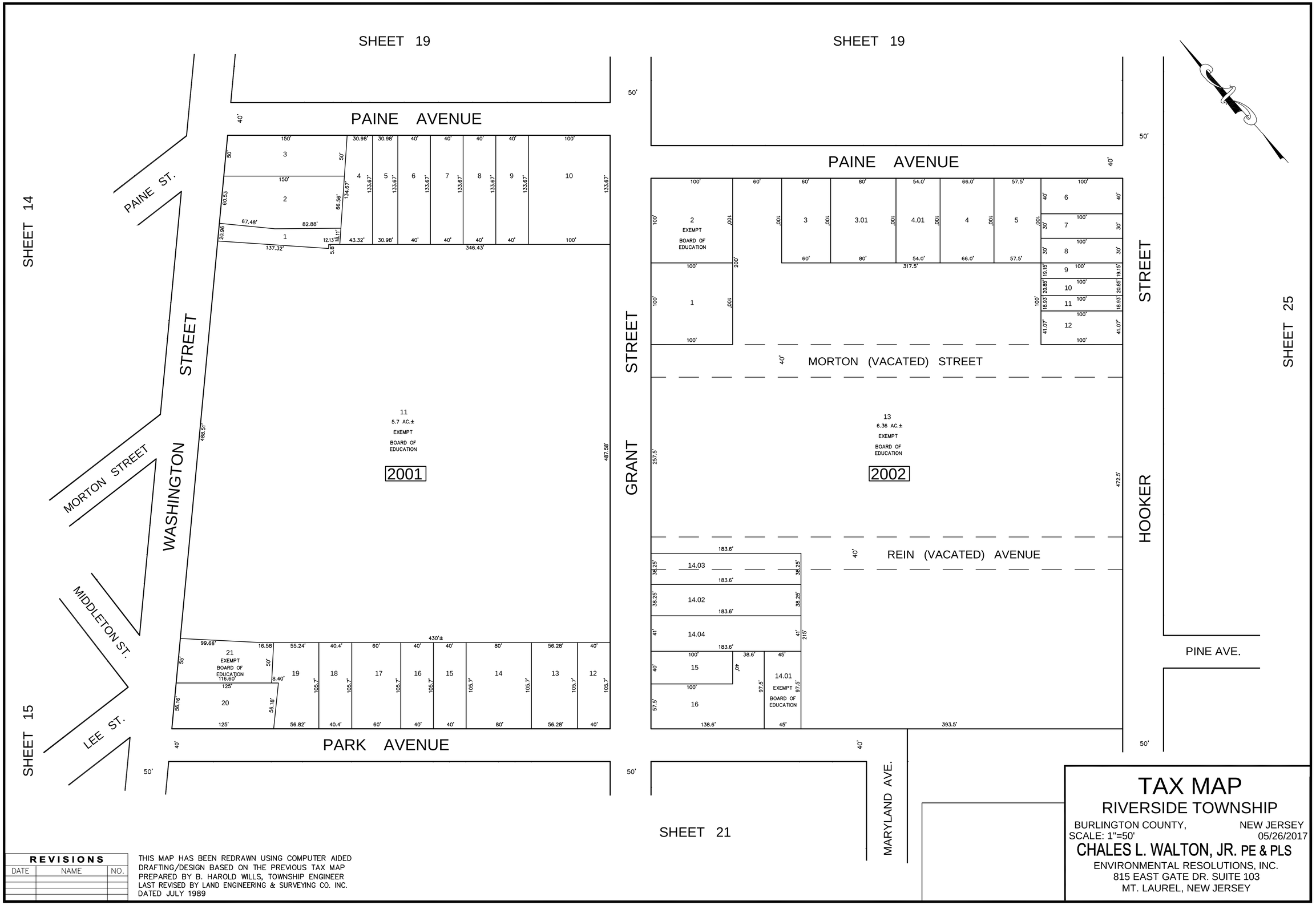

REVISIONS		
DATE	NAME	NO.

THIS MAP HAS BEEN REDRAWN USING COMPUTER AIDED DRAFTING/DESIGN BASED ON THE PREVIOUS TAX MAP PREPARED BY B. HAROLD WILLS, TOWNSHIP ENGINEER LAST REVISED BY LAND ENGINEERING & SURVEYING CO. INC. DATED JULY 1989

TAX MAP

RIVERSIDE TOWNSHIP

BURLINGTON COUNTY, NEW JERSEY

SCALE: 1"=50' 05/26/2017

CHALES L. WALTON, JR. PE & PLS

ENVIRONMENTAL RESOLUTIONS, INC.
815 EAST GATE DR. SUITE 103
MT. LAUREL, NEW JERSEY

REVISIONS		
DATE	NAME	NO.

THIS MAP HAS BEEN REDRAWN USING COMPUTER AIDED DRAFTING/DESIGN BASED ON THE PREVIOUS TAX MAP PREPARED BY B. HAROLD WILLS, TOWNSHIP ENGINEER LAST REVISED BY LAND ENGINEERING & SURVEYING CO. INC. DATED JULY 1989

TAX MAP

RIVERSIDE TOWNSHIP

BURLINGTON COUNTY, NEW JERSEY
SCALE: 1"=50' 05/26/2017

CHALES L. WALTON, JR. PE & PLS
ENVIRONMENTAL RESOLUTIONS, INC.
815 EAST GATE DR. SUITE 103
MT. LAUREL, NEW JERSEY

REVISIONS		
DATE	NAME	NO.

THIS MAP HAS BEEN REDRAWN USING COMPUTER AIDED DRAFTING/DESIGN BASED ON THE PREVIOUS TAX MAP PREPARED BY B. HAROLD WILLS, TOWNSHIP ENGINEER LAST REVISED BY LAND ENGINEERING & SURVEYING CO. INC. DATED JULY 1989

TAX MAP

RIVERSIDE TOWNSHIP

BURLINGTON COUNTY, NEW JERSEY
SCALE: 1"=50' 05/26/2017

CHALES L. WALTON, JR. PE & PLS
ENVIRONMENTAL RESOLUTIONS, INC.
815 EAST GATE DR. SUITE 103
MT. LAUREL, NEW JERSEY

REVISIONS		
DATE	NAME	NO.

THIS MAP HAS BEEN REDRAWN USING COMPUTER AIDED DRAFTING/DESIGN BASED ON THE PREVIOUS TAX MAP PREPARED BY B. HAROLD WILLS, TOWNSHIP ENGINEER LAST REVISED BY LAND ENGINEERING & SURVEYING CO. INC. DATED JULY 1989

TAX MAP

RIVERSIDE TOWNSHIP

BURLINGTON COUNTY, NEW JERSEY
SCALE: 1"=100' 05/26/2017

CHALES L. WALTON, JR. PE & PLS
ENVIRONMENTAL RESOLUTIONS, INC.
815 EAST GATE DR. SUITE 103
MT. LAUREL, NEW JERSEY

SHEET 21

SHEET 25

SHEET 26

SHEET 22

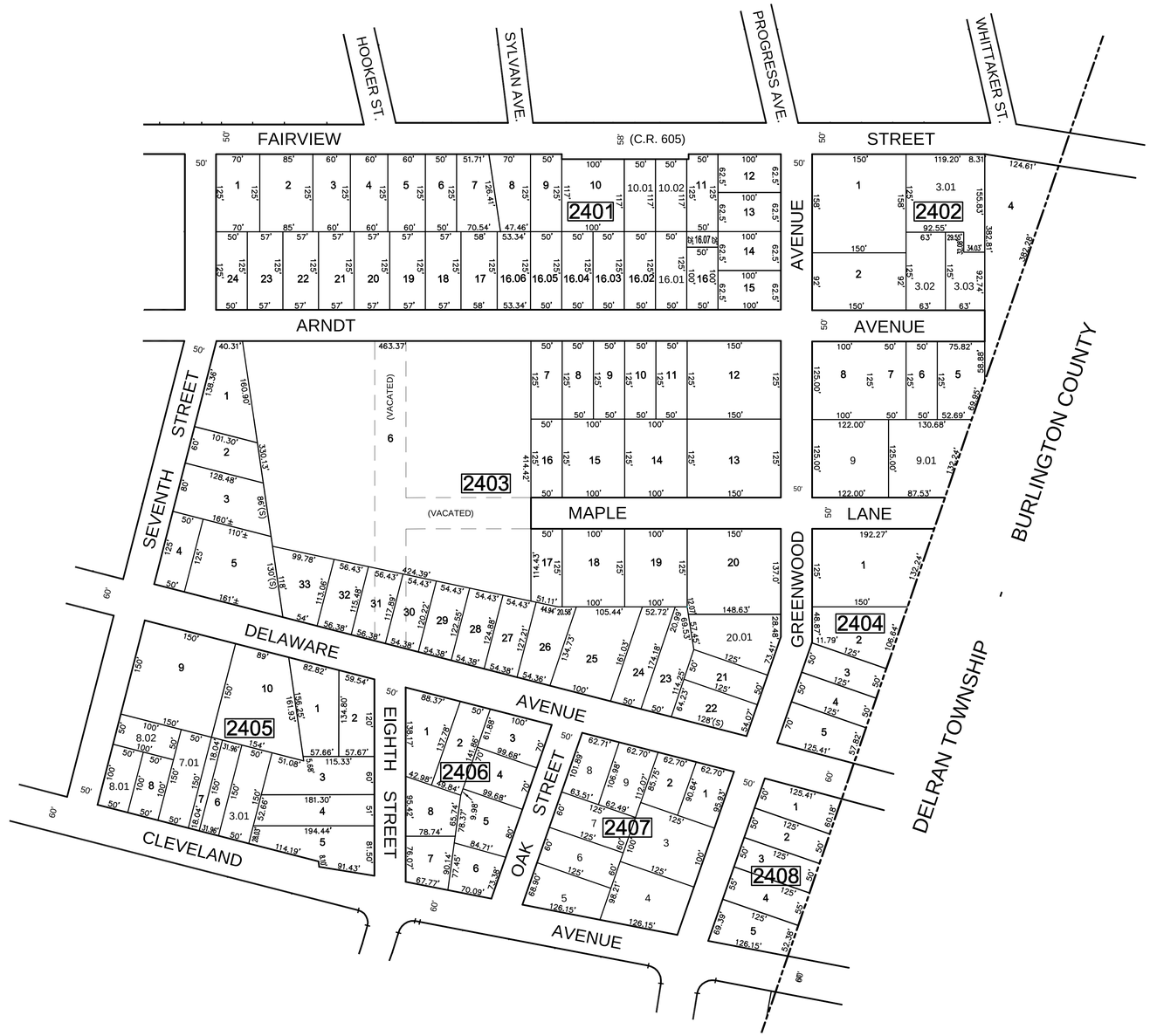

SHEET 23

REVISIONS		
DATE	NAME	NO.

THIS MAP HAS BEEN REDRAWN USING COMPUTER AIDED DRAFTING/DESIGN BASED ON THE PREVIOUS TAX MAP PREPARED BY B. HAROLD WILLS, TOWNSHIP ENGINEER LAST REVISED BY LAND ENGINEERING & SURVEYING CO. INC. DATED JULY 1989

TAX MAP

RIVERSIDE TOWNSHIP

BURLINGTON COUNTY, NEW JERSEY

SCALE: 1"=100' 05/26/2017

CHALES L. WALTON, JR. PE & PLS
ENVIRONMENTAL RESOLUTIONS, INC.
815 EAST GATE DR. SUITE 103
MT. LAUREL, NEW JERSEY

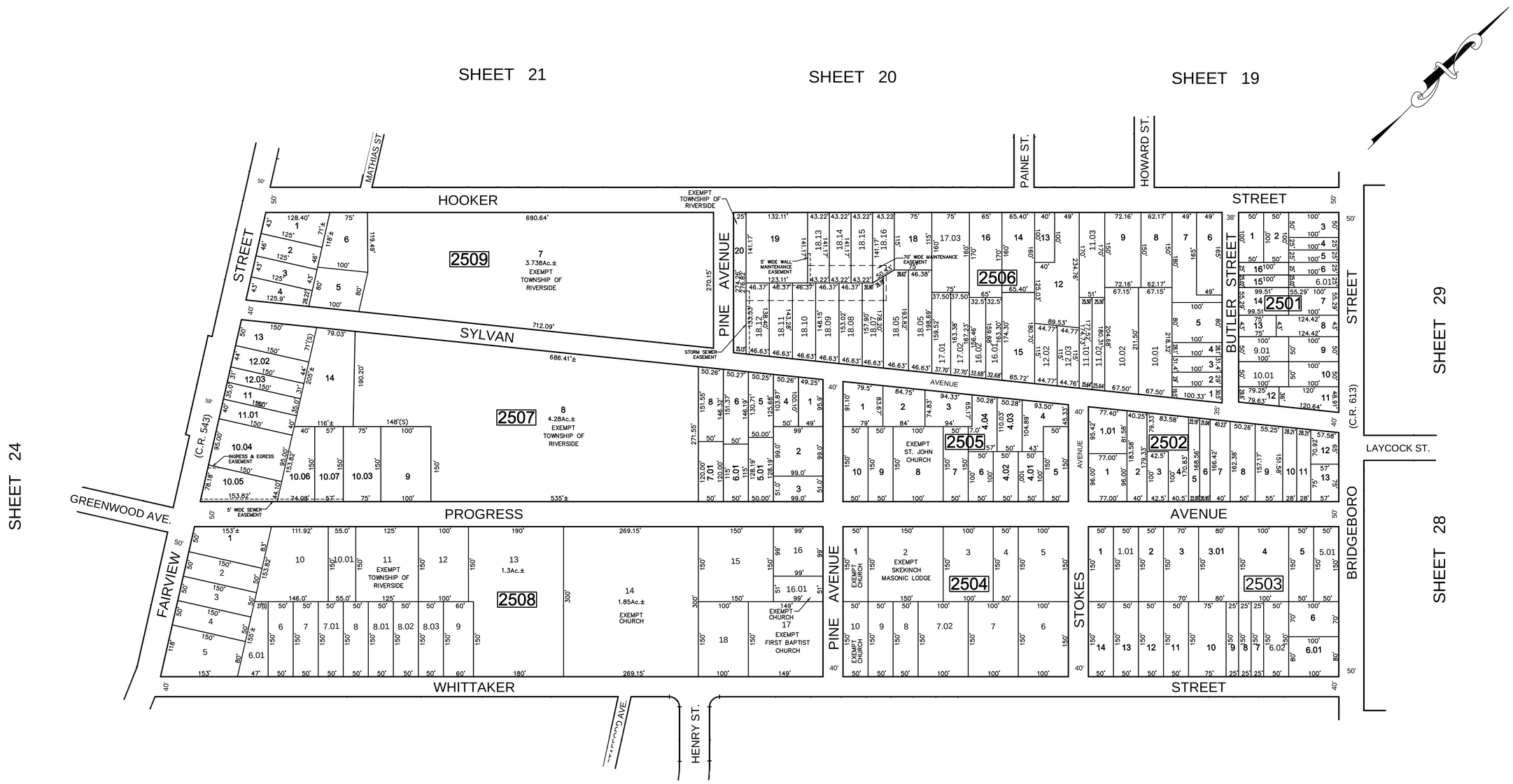

REVISIONS		
DATE	NAME	NO.

THIS MAP HAS BEEN REDRAWN USING COMPUTER AIDED DRAFTING/DESIGN BASED ON THE PREVIOUS TAX MAP PREPARED BY B. HAROLD WILLS, TOWNSHIP ENGINEER LAST REVISED BY LAND ENGINEERING & SURVEYING CO. INC. DATED JULY 1989

TAX MAP

RIVERSIDE TOWNSHIP

BURLINGTON COUNTY, NEW JERSEY
SCALE: 1"=100' 05/26/2017

CHALES L. WALTON, JR. PE & PLS
ENVIRONMENTAL RESOLUTIONS, INC.
815 EAST GATE DR. SUITE 103
MT. LAUREL, NEW JERSEY

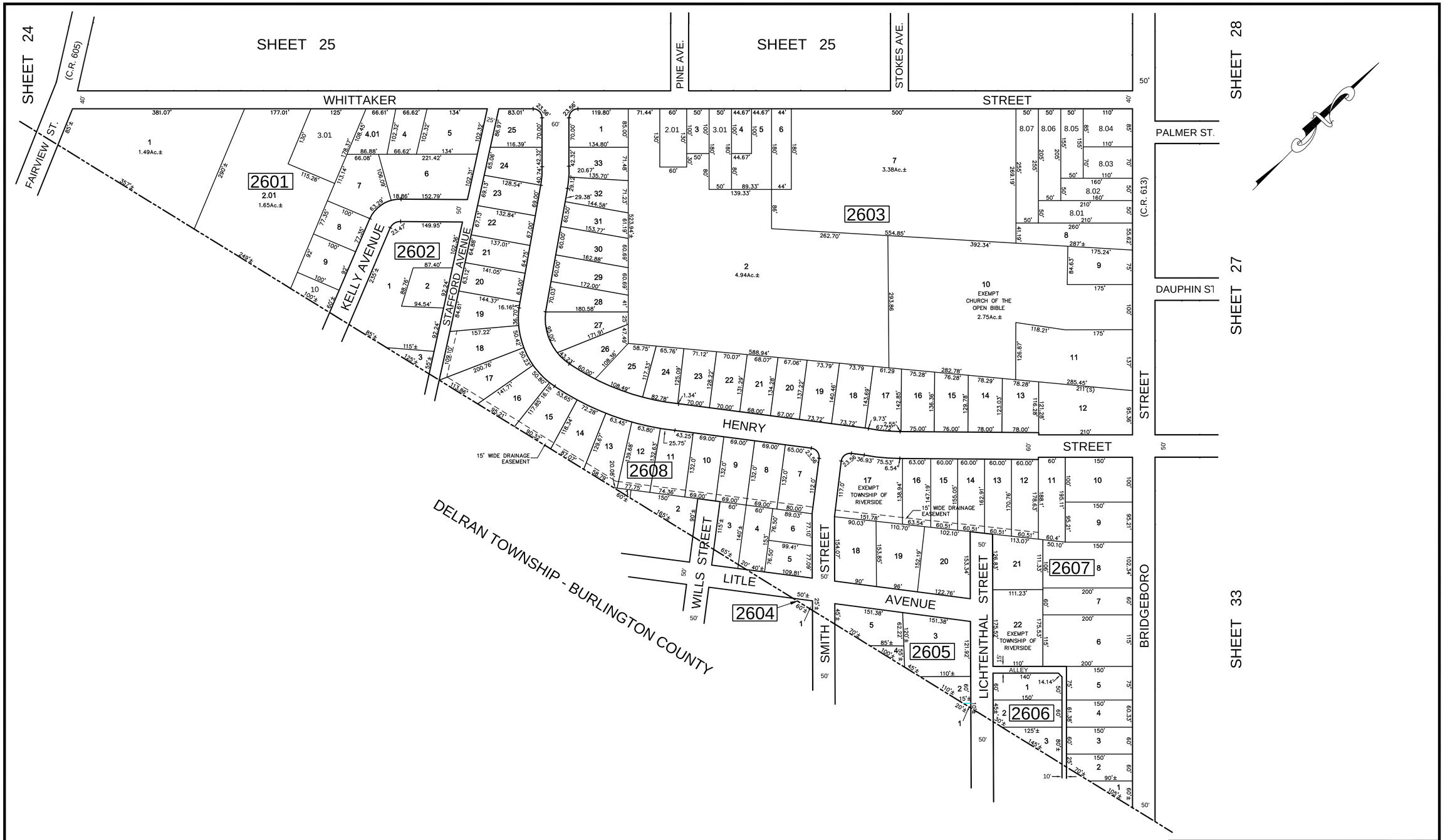

TAX MAP

RIVERSIDE TOWNSHIP

BURLINGTON COUNTY, NEW JERSEY

SCALE: 1"=100' 05/26/2017

CHALES L. WALTON, JR. PE & PLS
ENVIRONMENTAL RESOLUTIONS, INC.
815 EAST GATE DR. SUITE 103
MT. LAUREL, NEW JERSEY

REVISIONS		
DATE	NAME	NO.

THIS MAP HAS BEEN REDRAWN USING COMPUTER AIDED DRAFTING/DESIGN BASED ON THE PREVIOUS TAX MAP PREPARED BY B. HAROLD WILLS, TOWNSHIP ENGINEER LAST REVISED BY LAND ENGINEERING & SURVEYING CO. INC. DATED JULY 1989

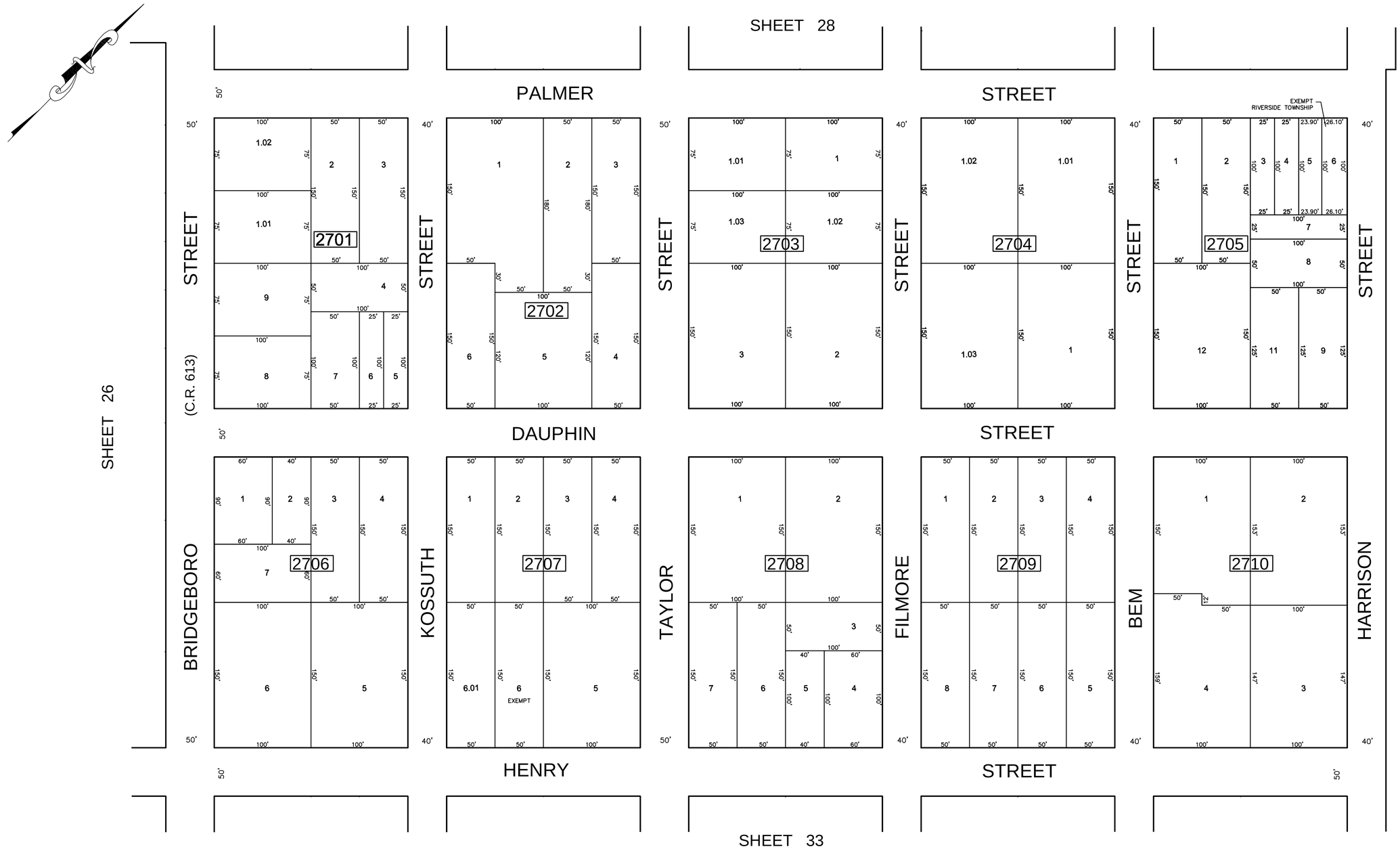

REVISIONS		
DATE	NAME	NO.

THIS MAP HAS BEEN REDRAWN USING COMPUTER AIDED DRAFTING/DESIGN BASED ON THE PREVIOUS TAX MAP PREPARED BY B. HAROLD WILLS, TOWNSHIP ENGINEER LAST REVISED BY LAND ENGINEERING & SURVEYING CO. INC. DATED JULY 1989

TAX MAP

RIVERSIDE TOWNSHIP

BURLINGTON COUNTY, NEW JERSEY
SCALE: 1"=50' 05/26/2017

CHALES L. WALTON, JR. PE & PLS
ENVIRONMENTAL RESOLUTIONS, INC.
815 EAST GATE DR. SUITE 103
MT. LAUREL, NEW JERSEY

REVISIONS		
DATE	NAME	NO.

THIS MAP HAS BEEN REDRAWN USING COMPUTER AIDED DRAFTING/DESIGN BASED ON THE PREVIOUS TAX MAP PREPARED BY B. HAROLD WILLS, TOWNSHIP ENGINEER LAST REVISED BY LAND ENGINEERING & SURVEYING CO. INC. DATED JULY 1989

TAX MAP

RIVERSIDE TOWNSHIP

BURLINGTON COUNTY, NEW JERSEY

SCALE: 1"=50' 05/26/2017

CHALES L. WALTON, JR. PE & PLS
ENVIRONMENTAL RESOLUTIONS, INC.
815 EAST GATE DR. SUITE 103
MT. LAUREL, NEW JERSEY

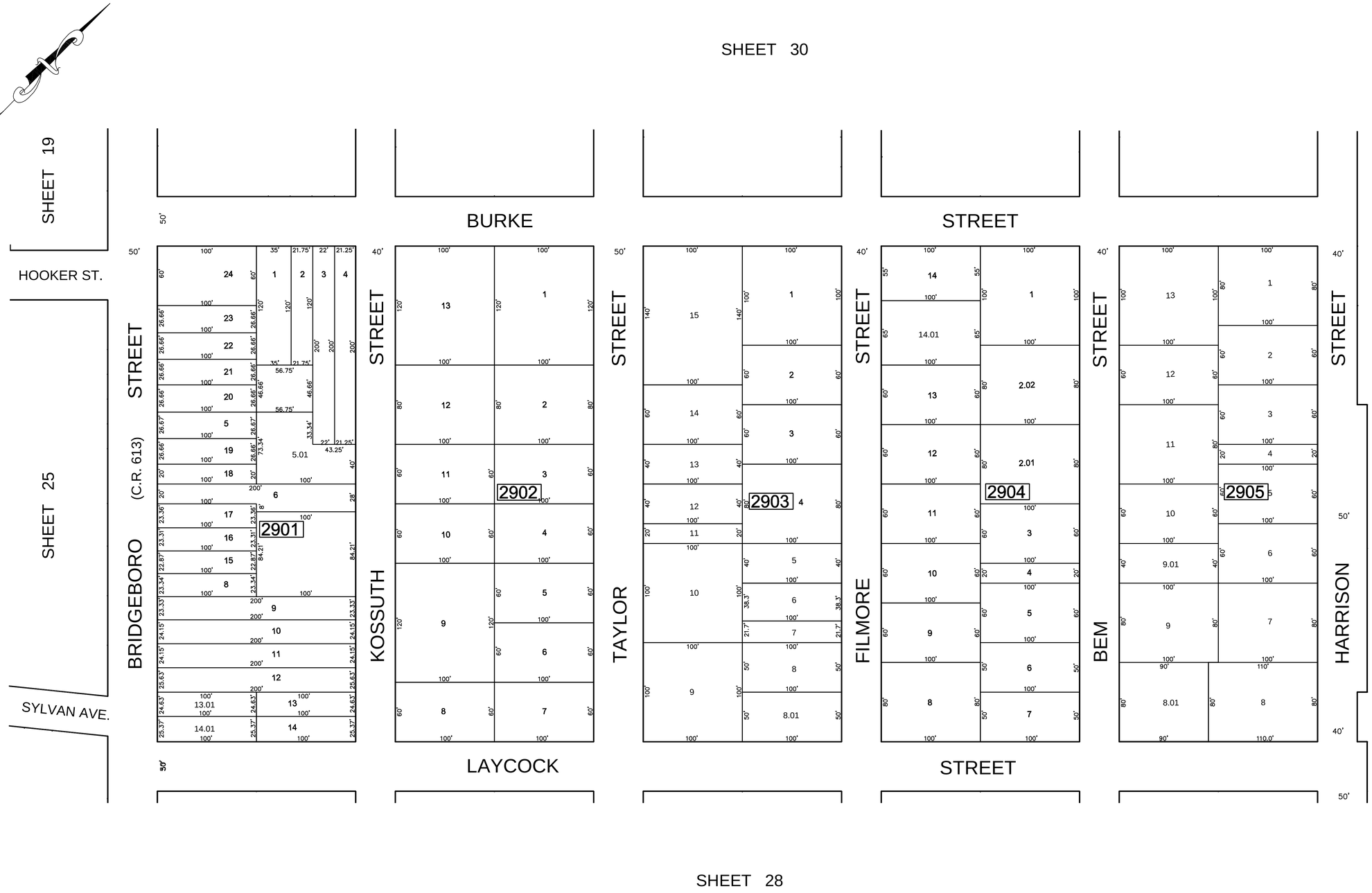

REVISIONS		
DATE	NAME	NO.

THIS MAP HAS BEEN REDRAWN USING COMPUTER AIDED DRAFTING/DESIGN BASED ON THE PREVIOUS TAX MAP PREPARED BY B. HAROLD WILLS, TOWNSHIP ENGINEER LAST REVISED BY LAND ENGINEERING & SURVEYING CO. INC. DATED JULY 1989

TAX MAP

RIVERSIDE TOWNSHIP

BURLINGTON COUNTY, NEW JERSEY

SCALE: 1"=50' 05/26/2017

CHALES L. WALTON, JR. PE & PLS

ENVIRONMENTAL RESOLUTIONS, INC.
815 EAST GATE DR. SUITE 103
MT. LAUREL, NEW JERSEY

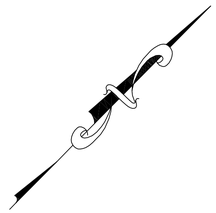

SHEET 31

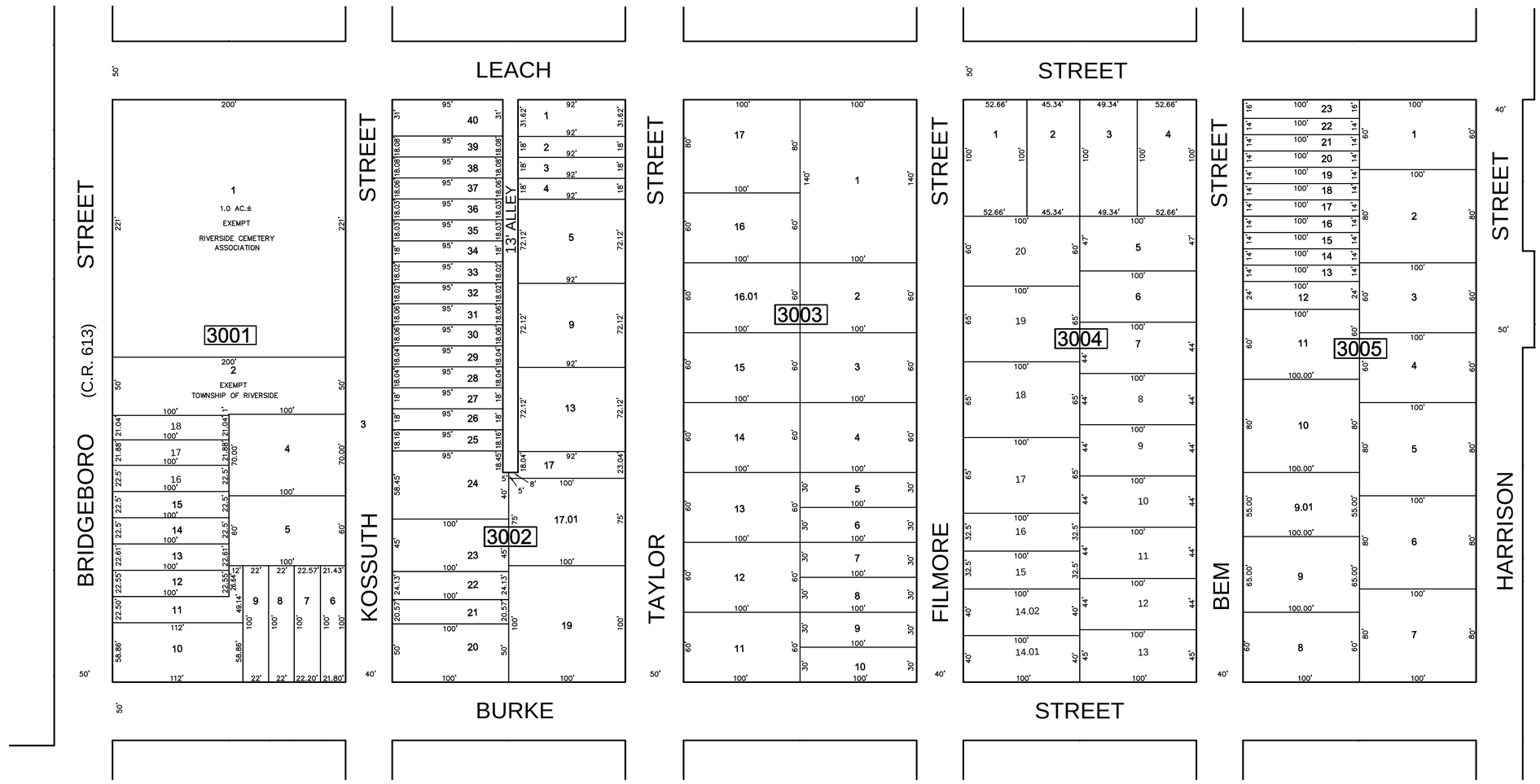

SHEET 29

REVISIONS		
DATE	NAME	NO.

THIS MAP HAS BEEN REDRAWN USING COMPUTER AIDED DRAFTING/DESIGN BASED ON THE PREVIOUS TAX MAP PREPARED BY B. HAROLD WILLS, TOWNSHIP ENGINEER LAST REVISED BY LAND ENGINEERING & SURVEYING CO. INC. DATED JULY 1989

TAX MAP

RIVERSIDE TOWNSHIP

BURLINGTON COUNTY, NEW JERSEY
SCALE: 1"=50' 05/26/2017

CHALES L. WALTON, JR. PE & PLS
ENVIRONMENTAL RESOLUTIONS, INC.
815 EAST GATE DR. SUITE 103
MT. LAUREL, NEW JERSEY

THIS MAP HAS BEEN REDRAWN USING COMPUTER AIDED DRAFTING/DESIGN BASED ON THE PREVIOUS TAX MAP PREPARED BY B. HAROLD WILLS, TOWNSHIP ENGINEER LAST REVISED BY LAND ENGINEERING & SURVEYING CO. INC. DATED JULY 1989

REVISIONS		
DATE	NAME	NO.

TAX MAP

RIVERSIDE TOWNSHIP

BURLINGTON COUNTY, NEW JERSEY

SCALE: 1"=50' 05/26/2017

CHALES L. WALTON, JR. PE & PLS
ENVIRONMENTAL RESOLUTIONS, INC.
815 EAST GATE DR. SUITE 103
MT. LAUREL, NEW JERSEY

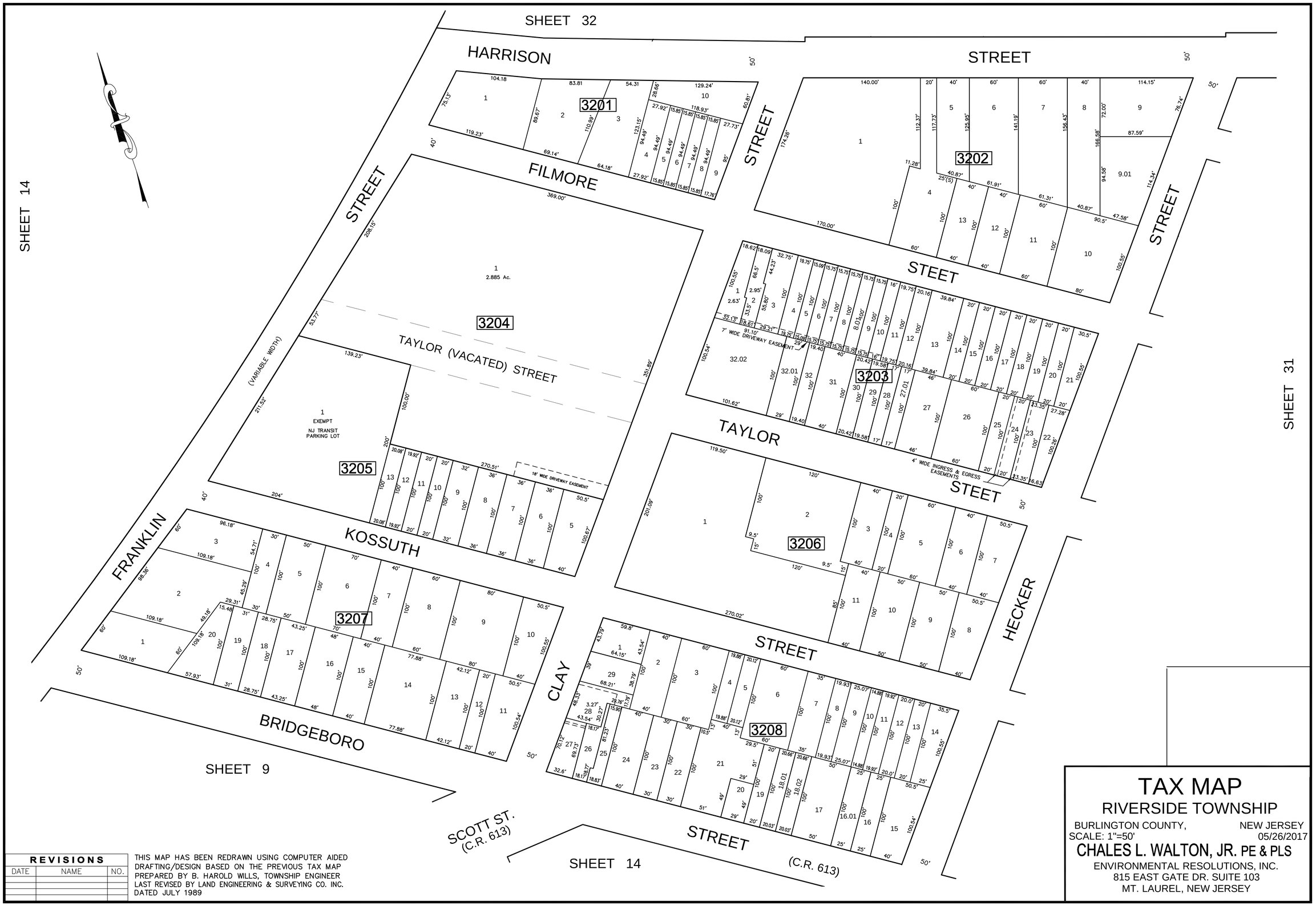

REVISIONS		
DATE	NAME	NO.

THIS MAP HAS BEEN REDRAWN USING COMPUTER AIDED DRAFTING/DESIGN BASED ON THE PREVIOUS TAX MAP PREPARED BY B. HAROLD WILLS, TOWNSHIP ENGINEER LAST REVISED BY LAND ENGINEERING & SURVEYING CO. INC. DATED JULY 1989

TAX MAP

RIVERSIDE TOWNSHIP

BURLINGTON COUNTY, NEW JERSEY
SCALE: 1"=50' 05/26/2017

CHALES L. WALTON, JR. PE & PLS

ENVIRONMENTAL RESOLUTIONS, INC.
815 EAST GATE DR. SUITE 103
MT. LAUREL, NEW JERSEY

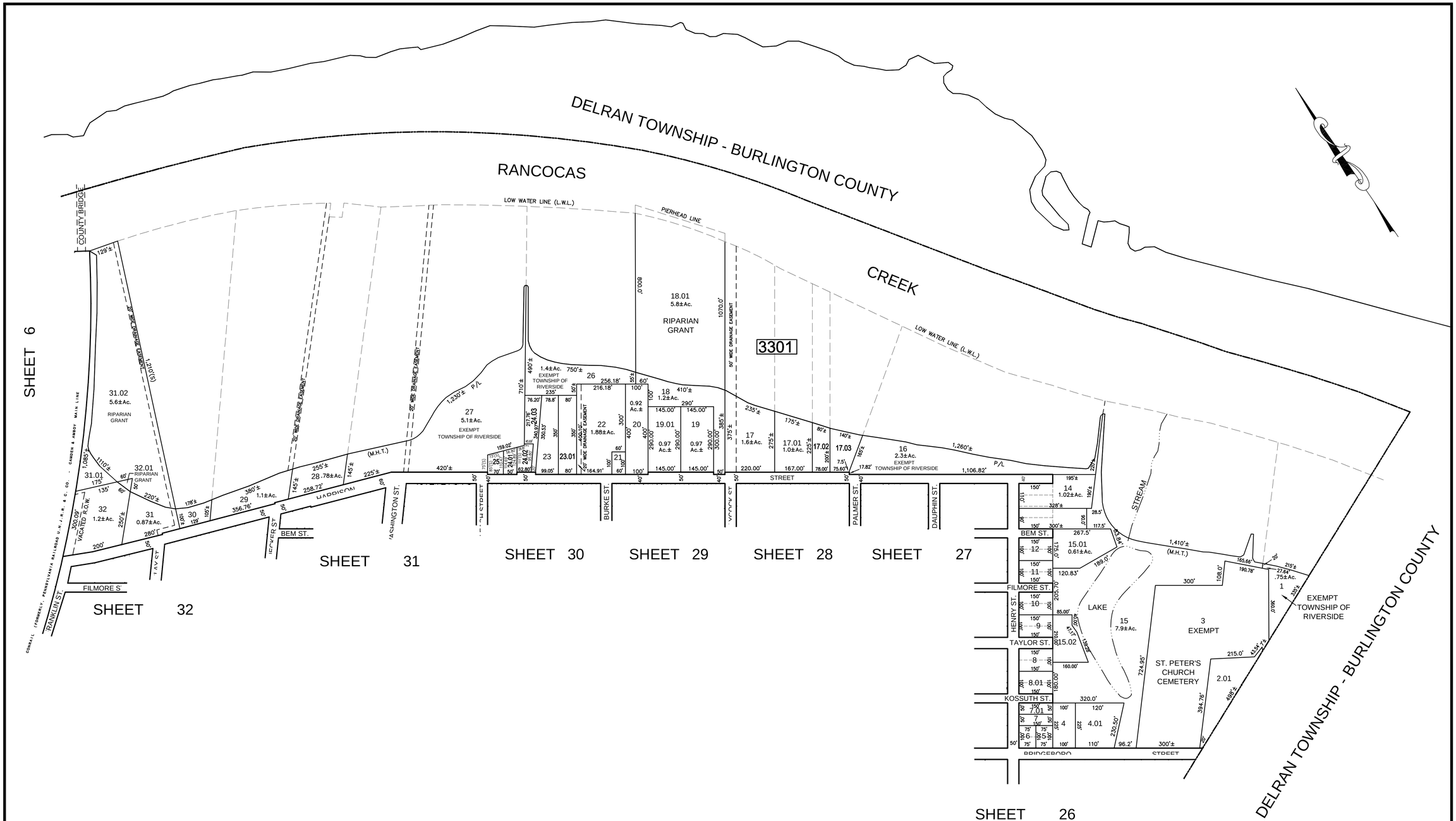

REVISIONS		
DATE	NAME	NO.

THIS MAP HAS BEEN REDRAWN USING COMPUTER AIDED DRAFTING/DESIGN BASED ON THE PREVIOUS TAX MAP PREPARED BY B. HAROLD WILLS, TOWNSHIP ENGINEER LAST REVISED BY LAND ENGINEERING & SURVEYING CO. INC. DATED JULY 1989

TAX MAP

RIVERSIDE TOWNSHIP

BURLINGTON COUNTY, NEW JERSEY
SCALE: 1"=200' 05/26/2017

CHALES L. WALTON, JR. PE & PLS
ENVIRONMENTAL RESOLUTIONS, INC.
815 EAST GATE DR. SUITE 103
MT. LAUREL, NEW JERSEY