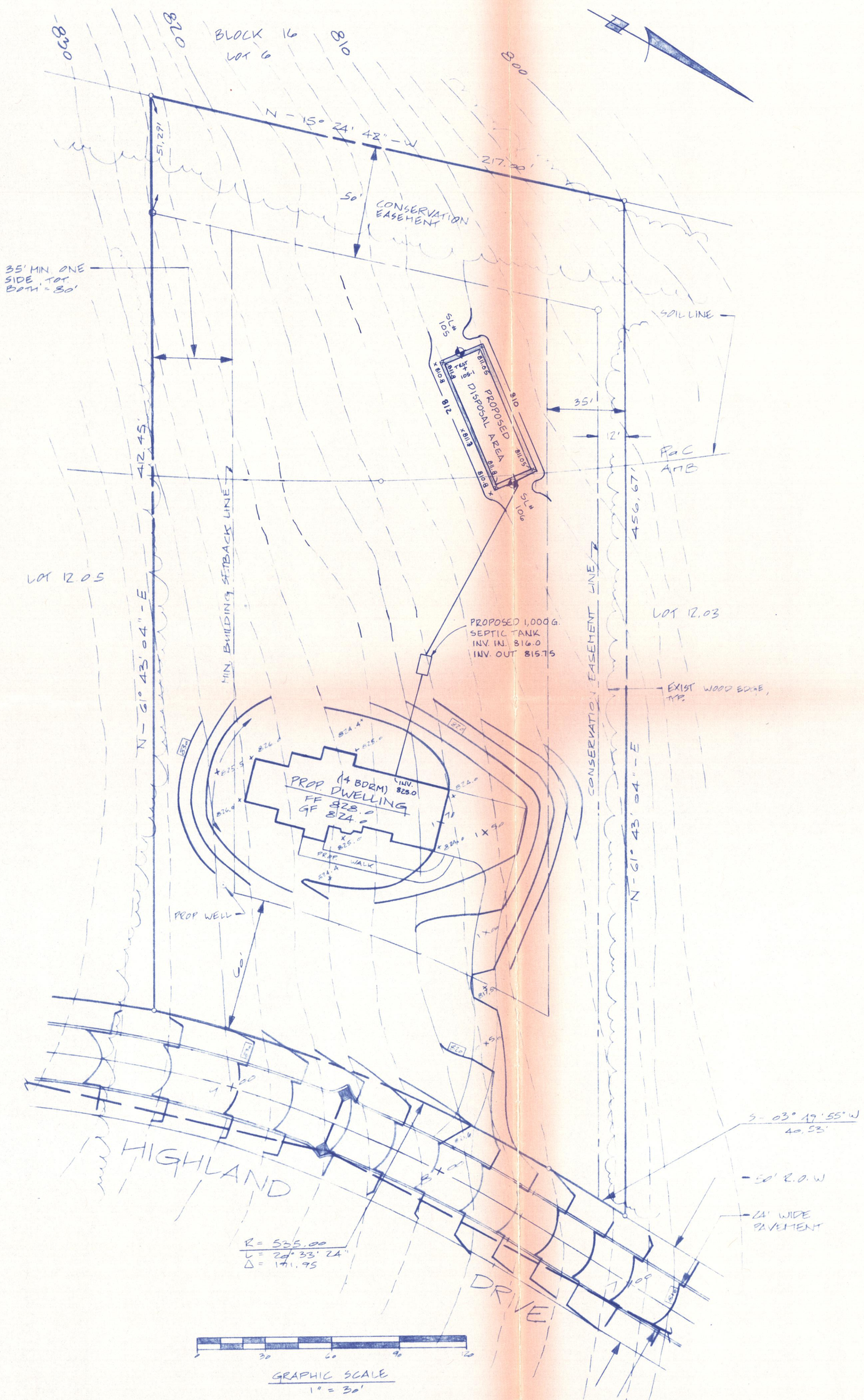

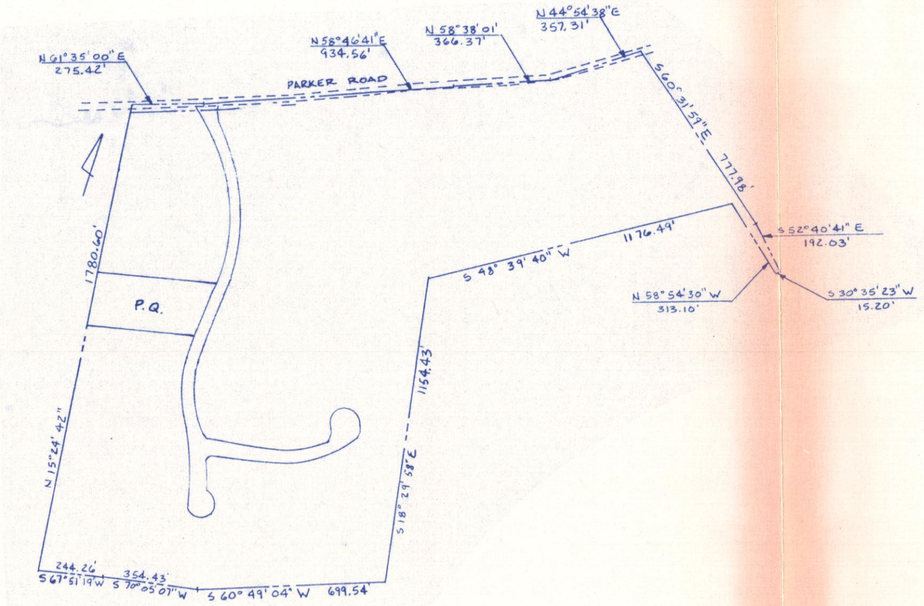

LOT MAP
1" = 400'

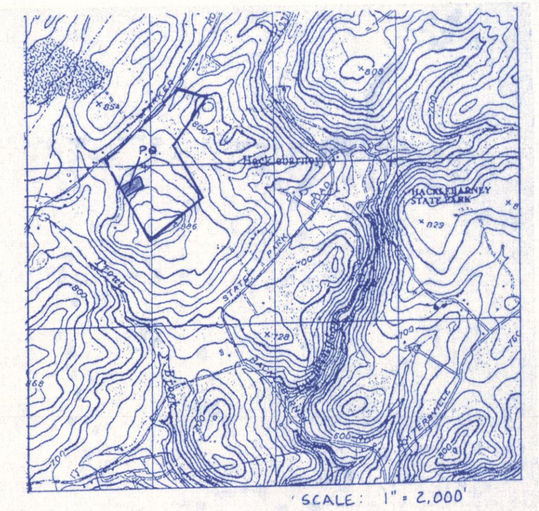

SCALE: 1" = 2,000'



SCALE: 1" = 1,667'

KEY MAPS

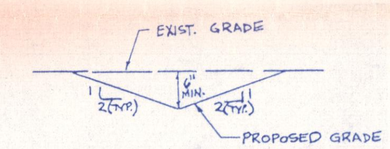

DISPOSAL AREA SWALE DETAIL
N.T.S.

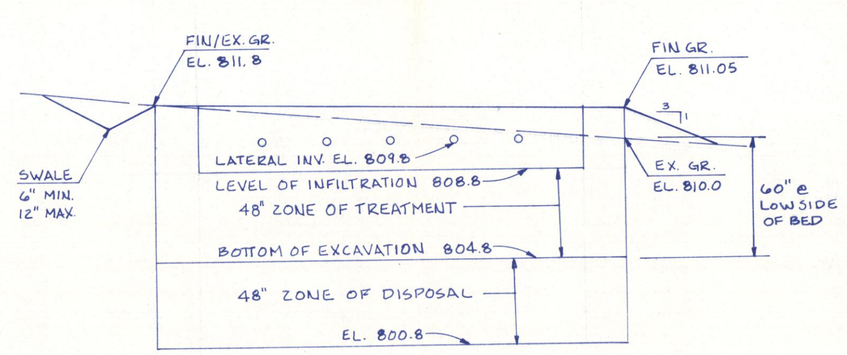

DISPOSAL BED END VIEW
1" = 5'

DESIGN DATA

THIS DESIGN IS BASED ON A CLASS RATING TEST TO BE CONDUCTED USING SELECT FILL FROM ON-SITE BY THE DESIGN ENGINEER. THE RESULTS FROM THIS TEST MUST BE FILED WITH THE BOARD OF HEALTH PRIOR TO CONSTRUCTING THE DISPOSAL BED AND MUST BE K-4

K-4 REQUIRES 1.61 SF OF DISPOSAL AREA PER GALLON OF DAILY FLOW.
A 4 BEDROOM DWELLING AT 650 GPD REQUIRES 1047 SF OF DISPOSAL AREA. BED SIZE = 18' x 59 = 1062 SF.
EXCAVATED SIZE = 22' x 63'
AS REQUIRED A 1,000 GALLON SEPTIC TANK IS TO BE USED.

RECEIVED
AUG 22 2001
CHESTER TOWNSHIP BOARD OF HEALTH

IT IS HEREBY CERITFIED THAT THERE ARE NO EXISTING OR PROPOSED WELLS WITHIN 100' OF THE PROPOSED SEPTIC SYSTEM. ALSO, THERE ARE NO EXISTING OR PROPOSED SEPTIC SYSTEMS WITHIN 100' OF THE PROPOSED WELL

NO.	DATE REVISION	DESCRIPTION

SEWAGE DISPOSAL SYSTEM PLAN

LOT 12.04 BLOCK 16
CHESTER TOWNSHIP MORRIS COUNTY
NEW JERSEY

CARLTON N. FROST
Professional Engineer & Land Surveyor • N.J. Lic. No. 12672
Professional Planner • N.J. Lic. No. 1875

ASSOCIATED CONSULTANTS
ENGINEERS AND LAND SURVEYORS INC.
PROFESSIONAL PLANNERS
530 East Main Street
P.O. Box 383
CHESTER, NEW JERSEY 07930-0383
(908) 879-6400

SCALE:	AS SHOWN
DATE:	8-21-01
DESIGNED BY:	CNF
DRAWN BY:	PJD
BOOK:	212 A
FILE:	2928

SHEET 1 OF 1

617707
TRUKMANN'S