Page 1 of 3 ☐ Fatal

New Jersey Police Crash Investigation Report

☐ Reportable ☒ Non-Reportable ☐ Change Report

96 05 | 97 01 | 98 01 | 99 07 | 100a 01 | 100b 04 | 101 02 | 102 01 | 103 99 | 104 01 | 105 15 | 106 — | 107 — | 108 05 | 109 — | 110 01 | 111 — | 112 — | 113 — | 114 — | 115 — | 116 02 | 117 —

1. Case Number: 2017-00077198

2. Police Dept. of: Brick Police — Code: 01

3. Station/Precinct: —

10. Crash Occurred On: PINECREST DR (Road Name) — (Dir)

☐ At Intersection with
☒ Feet ☐ Miles — 500 (14) (15)
☐ N ☒ E ☐ S ☐ W (16)
of: Mandalay

11. Speed Limit: 25

12. Route No. — Suffix — 13. Milepost —

18. Speed Limit: R d

19. Ramp ☐ To: ☐ From: — 17. Cross Road Name/Route No. —

☐ NB ☐ EB ☐ SB ☐ WB

20 Route Name/Route No. — 21. Latitude — 22. Longitude —

4. Date of Crash (mm dd yy): 11 19 17

5. Day of Week: (Su) M Tu W Th F Sa

6. Time (use 2400 hrs.): 1140

7. Municipality Code: 1506

8. Total Killed: — 9. Total Injured: —

23. Veh. #: 01 — 24. Policy No.: 4315440794 — 25. NJ Ins. Code: 148

☐ Parked ☐ Ped ☐ Pedalcyclist ☐ Resp. to Emergency ☐ Hit & Run

26. Driver's First Name: Charles — Initial: E — Last Name: Reidy — 29. Sex: M

27. Number & Street: 50 ROCHESTER DR

28. City: BRICK TOWNSHIP — State: NJ — Zip: 08723

30. Eyes: 04 — DL Class: B — Restrictions: — — Endorsements: BM — 31. State: NJ

32. Driver's License Number: R2261 12065 11534 — 33. DOB (mm dd yy): 112353 — 34. Expires (mm yy): 1219

35. Owner's First Name: ☒ Same as Driver Charles E Reidy — Initial — Last Name

36. Number & Street: 50 ROCHESTER DR

37. City: BRICK TOWNSHIP — State: NJ — Zip: 08723

38. Make: Ford — 39. Model: F-150 — 40. Color: BK — 41. Year: 2012 — 42. Plate No.: HZ5534 — 43. State: NJ

44. VIN: 1FTFW1CF7CFC38251 — 45. Expires: 12/18

46. Vehicle Removed to:

☒ Driven ☐ Towed Disabled ☐ Towed Disabled & Impounded
☐ Left at Scene ☐ Towed Impounded

47. Authority: ☒ Owner ☐ Driver ☐ Police

48. Alcohol Drug Test
Given: ☒ No ☐ Yes ☐ Refused
Type: ☐ Breath ☐ Blood ☐ Urine
Results: 0.-- % ☐ Pending

49. Hazardous Material
☒ None ☐ On Board ☐ Spill
Hazard Class — Placard No.

50. Carrier No.
☐ USDOT ☐ MC/MX ☒ None

51. GVWR / GCWR (trucks & buses only)
☐ ≤ 10,000 lbs.
☐ 10,001 - 26,000 lbs.
☐ ≥ 26,001 lbs.

52. Motor Carrier or Government Entity —

Number & Street —

City — State — Zip —

53. Veh. # — 54. Policy No. — 55. NJ Ins. Code —

☐ Parked ☐ Ped ☐ Pedalcyclist ☐ Resp. to Emergency ☐ Hit & Run

56. Driver's First Name — Initial — Last Name — 59. Sex —

57. Number & Street —

58. City — State — Zip —

60. Eyes — DL Class — Restrictions — Endorsements — 61. State —

62. Driver's License Number — 63. DOB (mm dd yy) — 64. Expires (mm yy)

65. Owner's First Name: ☐ Same as Driver — Initial — Last Name

66. Number & Street —

67. City — State — Zip —

68. Make — 69. Model — 70. Color — 71. Year — 72. Plate No. — 73. State —

74. VIN — 75. Expires —

76. Vehicle Removed to:

☐ Driven ☐ Towed Disabled ☐ Towed Disabled & Impounded
☐ Left at Scene ☐ Towed Impounded

77. Authority: ☐ Owner ☐ Driver ☐ Police

78. Alcohol Drug Test
Given: ☐ No ☐ Yes ☐ Refused
Type: ☐ Breath ☐ Blood ☐ Urine
Results: 0.-- % ☐ Pending

79. Hazardous Material
☐ None ☐ On Board ☐ Spill
Hazard Class — Placard No.

80. Carrier No.
☐ USDOT ☐ MC/MX ☐ None

81. GVWR / GCWR (trucks & buses only)
☐ ≤ 10,000 lbs.
☐ 10,001 - 26,000 lbs.
☐ ≥ 26,001 lbs.

82. Motor Carrier or Government Entity —

Number & Street —

City — State — Zip —

135. Damage to Other Property ☐ Yes (If Yes, describe) ☒ No

Oper.	136. Charge	137. Summons No.	Oper.	138. Charge	139. Summons No.
—	—	—	—	—	—
Oper.	140. Charge	141. Summons No.	Oper.	142. Charge	143. Summons No.
—	—	—	—	—	—

	83	84	85	86	87	88	89	90	91	92	93	94	95	Names & Addresses of Occupants / If Deceased, Date & Time of Death
A	01	01	01	—	63	M	—	—	—	11	04	—	—	Charles E Reidy 50 ROCHESTER DR BRICK TOWNSHIP NJ 08723
B														
C														
D														

118a 25 | 118b — | 119a — | 119b — | 120a 01 | 120b — | 121a — | 121b — | 122 01 | 123 — | 124 11 | 125 — | 126a 39 | 126b — | 126c — | 126d — | 126e 39 | 127a — | 127b — | 127c — | 127d — | 127e — | 128 99 | 129 13 | 130 03 | 131 — | 132 — | 133 02 | 134 —

New Jersey Police Crash Investigation Report	Case Number 2017-00077198	Page 2 of 3

	83	84	85	86	87	88	89	90	91	92	93	94	95	Names & Addresses of Occupants *If Deceased, Date & Time of Death*
E														
F														
G														
H														
I														
J														

144. Crash Diagram

Show NORTH by Arrow (Not to Scale)

SEE ATTACHED DIAGRAM

145. Crash Description/Narrative

On 11.19/17 at 1144 I was dispatched to the area of Mandalay Dr and Pinecrest Dr. for a report of a vehicle that had been struck by a falling tree branch. When I arrived on scene vehicle 1 was present and had not moved. The tree branch was still in the roadway. Driver vehicle 1 stated he was not injured and did not want first aid.

Driver vehicle 1 stated that he was proceeding east on Pinecrest Dr. when a tree branch from a tree on the side of the road fell onto vehicle 1. I inspected vehicle 1 and found scratches to the hood, roof, and passenger side door. The passenger's side mirror was knocked out.

#103: Windy, gusts up to 30 mph

146. Officer's Signature	147. Badge #	148. Reviewer	Badge #	149. Case Status
Robert W Heschle	135	Joshua A Jenssen	225	☐Pending ☒Complete

New Jersey Police Crash Investigation Report Motor Vehicle Crash Diagram	Police Dept: Brick Police Code: 01 Station: — Case No: 2017-00077198

144 Crash Diagram (NOT TO SCALE)

Indicate North

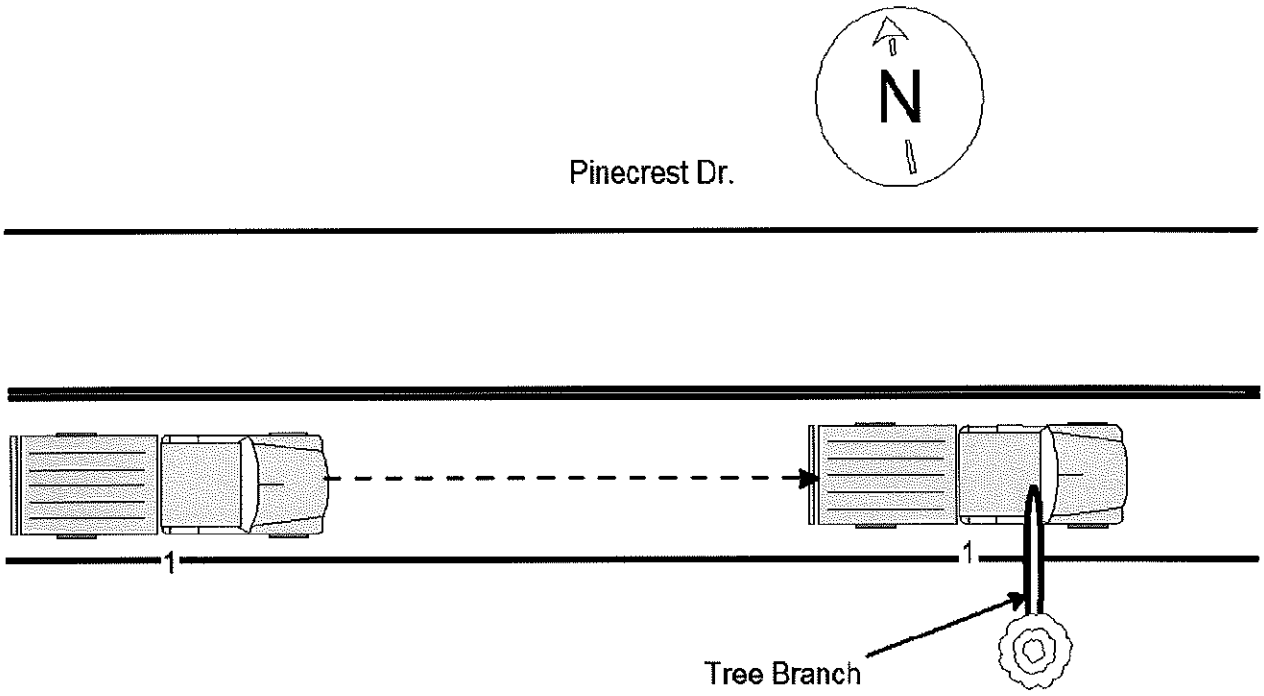

Robert W Heschle
Officer's Signature

135
Badge Number

Page 1 of 3 ☐ Fatal

New Jersey Police Crash Investigation Report

☒ Reportable ☐ Non-Reportable ☐ Change Report

96 02 | 97 01 | 98 01 | 99 05 | 100a 03 | 100b 04 | 101 02 | 102 01 | 103 01 | 104 02 | 105 01 | 106 — | 107 — | 108 04 | 109 04 | 110 01 | 111 01 | 112 — | 113 — | 114 — | 115 — | 116 01 | 117 01

1. Case Number: 2017-00077214

2. Police Dept. of: Brick Police — Code: 01

3. Station/Precinct: —

10. Crash Occurred On: HOOPER AVE (Road Name) — (Dir)

☐ At Intersection with ☐ Feet ☐ Miles (14, 15) ☐ N ☐ E ☐ S ☐ W (16) of:

11. Speed Limit: 35

12. Route No.: 631 — Suffix: — 13. Milepost: ---.--

18. Speed Limit: — 19. Ramp ☒ To: ☐ From: 17. Cross Road Name/Route No.: Brick Blvd ☒ NB ☐ EB ☐ SB ☐ WB

20. Route Name/Route No. — 21. Latitude --.------ 22. Longitude --.------

4. Date of Crash: 11 19 17 — 5. Day of Week: (Su) M Tu W Th F Sa — 6. Time (use 2400 hrs.): 1231 — 7. Municipality Code: 1506 — 8. Total Killed: — 9. Total Injured: —

118a 09 | 118b 02 | 119a 25 | 119b — | 120a 01 | 120b — | 121a 01 | 121b — | 122 06 | 123 08 | 124 08 | 125 08 | 126a 26 | 126b — | 126c — | 126d — | 126e 26 | 127a 26 | 127b — | 127c — | 127d — | 127e 26 | 128 26 | 129 12 | 130 12 | 131 06 | 132 06 | 133 03 | 134 03

Vehicle 1

23. Veh. #: 01 — 24. Policy No.: 4513651564 — 25. NJ Ins. Code: 148

☐ Parked ☐ Ped ☐ Pedalcyclist ☐ Resp. to Emergency ☐ Hit & Run

26. Driver's First Name: Ann — Initial: M — Last Name: Sansevere — 29. Sex: F

27. Number & Street: 815 APPLEGATE AVE

28. City: BRICK TOWNSHIP — State: NJ — Zip: 08723

30. Eyes: 04 — DL Class: D — Restrictions: — — Endorsements: — — 31. State: NJ

32. Driver's License Number: S0474 04674 57574 — 33. DOB: 07 01 57 — 34. Expires: 08 18

35. Owner's First Name: ☐ Same as Driver ACAR Leasing — Initial — Last Name

36. Number & Street: 815 P.O. BOX 9000

37. City: Lutherville — State: MD — Zip: 21094

38. Make: Buick — 39. Model: Enclave — 40. Color: BK — 41. Year: 2016 — 42. Plate No.: X84GMW — 43. State: NJ

44. VIN: KL4CJASB5GB653706 — 45. Expires: 05/20

46. Vehicle Removed to:

☒ Driven ☐ Towed Disabled ☐ Towed Disabled & Impounded ☐ Left at Scene ☐ Towed Impounded

47. Authority: ☐ Owner ☒ Driver ☐ Police

48. Alcohol Drug Test: Given: ☒ No ☐ Yes ☐ Refused — Type: ☐ Breath ☐ Blood ☐ Urine — Results: 0.-- % ☐ Pending

49. Hazardous Material: ☒ None ☐ On Board ☐ Spill — Hazard Class — Placard No. ----

50. Carrier No.: ☐ USDOT ------- ☐ MC/MX ------- ☒ None

51. GVWR / GCWR (trucks & buses only): ☐ ≤ 10,000 lbs. ☐ 10,001 - 26,000 lbs. ☐ ≥ 26,001 lbs.

52. Motor Carrier or Government Entity: —

Number & Street: —

City: — State: — Zip: —

Vehicle 2

53. Veh. #: 02 — 54. Policy No.: H4U23114429170 — 55. NJ Ins. Code: 183

☐ Parked ☐ Ped ☐ Pedalcyclist ☐ Resp. to Emergency ☐ Hit & Run

56. Driver's First Name: Rita — Initial: J — Last Name: Powers — 59. Sex: F

57. Number & Street: 69 PACIFIC OCEAN DR

58. City: BRICK TOWNSHIP — State: NJ — Zip: 08723

60. Eyes: 02 — DL Class: D — Restrictions: 01 — Endorsements: T — 61. State: NJ

62. Driver's License Number: P6882 65771 57652 — 63. DOB: 07 07 65 — 64. Expires: 11 21

65. Owner's First Name: ☐ Same as Driver Hyundai Leasing Titling Trust — Initial — Last Name

66. Number & Street: 4000 MACARTHUR BLVD

67. City: Newport Beach — State: CA — Zip: 92660

68. Make: Hyundai — 69. Model: Santa Fe — 70. Color: BK — 71. Year: 2017 — 72. Plate No.: B95HVK — 73. State: NJ

74. VIN: 5NMZUDLB4HH037905 — 75. Expires: 06/20

76. Vehicle Removed to:

☒ Driven ☐ Towed Disabled ☐ Towed Disabled & Impounded ☐ Left at Scene ☐ Towed Impounded

77. Authority: ☐ Owner ☒ Driver ☐ Police

78. Alcohol Drug Test: Given: ☒ No ☐ Yes ☐ Refused — Type: ☐ Breath ☐ Blood ☐ Urine — Results: 0.-- % ☐ Pending

79. Hazardous Material: ☒ None ☐ On Board ☐ Spill — Hazard Class — Placard No. ----

80. Carrier No.: ☐ USDOT ------- ☐ MC/MX ------- ☒ None

81. GVWR / GCWR (trucks & buses only): ☐ ≤ 10,000 lbs. ☐ 10,001 - 26,000 lbs. ☐ ≥ 26,001 lbs.

82. Motor Carrier or Government Entity: —

Number & Street: —

City: — State: — Zip: —

135. Damage to Other Property ☐ Yes (If Yes, describe) ☒ No

Oper.	136. Charge	137. Summons No.	Oper.	138. Charge	139. Summons No.
—	—	—	—	—	—
Oper.	140. Charge	141. Summons No.	Oper.	142. Charge	143. Summons No.
—	—	—	—	—	—

	83	84	85	86	87	88	89	90	91	92	93	94	95	Names & Addresses of Occupants *If Deceased, Date & Time of Death*
A	01	01	01	—	60	F	—	—	—	11	04	—	—	Ann M Sansevere 815 APPLEGATE AVE BRICK TOWNSHIP NJ 08723
B	01	03	01	—	60	M	—	—	—	11	04	—	—	Lawrence Sansevere 815 APPLEGATE AVE BRICK TOWNSHIP NJ 08723
C	02	01	01	—	52	F	—	—	—	11	04	—	—	Rita J Powers 69 PACIFIC OCEAN DR BRICK TOWNSHIP NJ 08723
D	02	03	01	—	56	M	—	—	—	11	04	—	—	Sean Francis Powers 69 PACIFIC OCEAN DR BRICK TOWNSHIP NJ 08723

New Jersey Police Crash Investigation Report	Case Number 2017-00077214	Page 2 of 3

	83	84	85	86	87	88	89	90	91	92	93	94	95	Names & Addresses of Occupants *If Deceased, Date & Time of Death*
E														
F														
G														
H														
I														
J														

144. Crash Diagram

Show NORTH by Arrow (Not to Scale)

SEE ATTACHED DIAGRAM

145. Crash Description/Narrative

Vehicle #1 was behind Vehicle #2 on the ramp from Hooper Ave to Brick Blvd N/B. Vehicle #2 started to roll forward at the stop sign and Vehicle #1 began to accelerate. Vehicle #1 crashed into the rear of Vehicle #2.

The driver of Vehicle #1 stated she thought Vehicle #2 was going to merge into traffic and she started to look for oncoming traffic. She added that she then started to accelerate faster than Vehicle #2 as she was still looking for oncoming traffic and caused the crash.

The driver of Vehicle #2 stated she had stopped at the stop sign before starting to slowly roll forward. As she rolled forward, she stated Vehicle #1 crashed into her rear bumper.

No injuries were reported on scene.

146. Officer's Signature	147. Badge #	148. Reviewer	Badge #	149. Case Status
Robert F Scelfo	189	Patrick J Cook	140	☐Pending ☒Complete

New Jersey Police Crash Investigation Report Motor Vehicle Crash Diagram	Police Dept: Brick Police Code: 01 Station: — Case No: 2017-00077214

144 Crash Diagram (NOT TO SCALE)

Indicate North

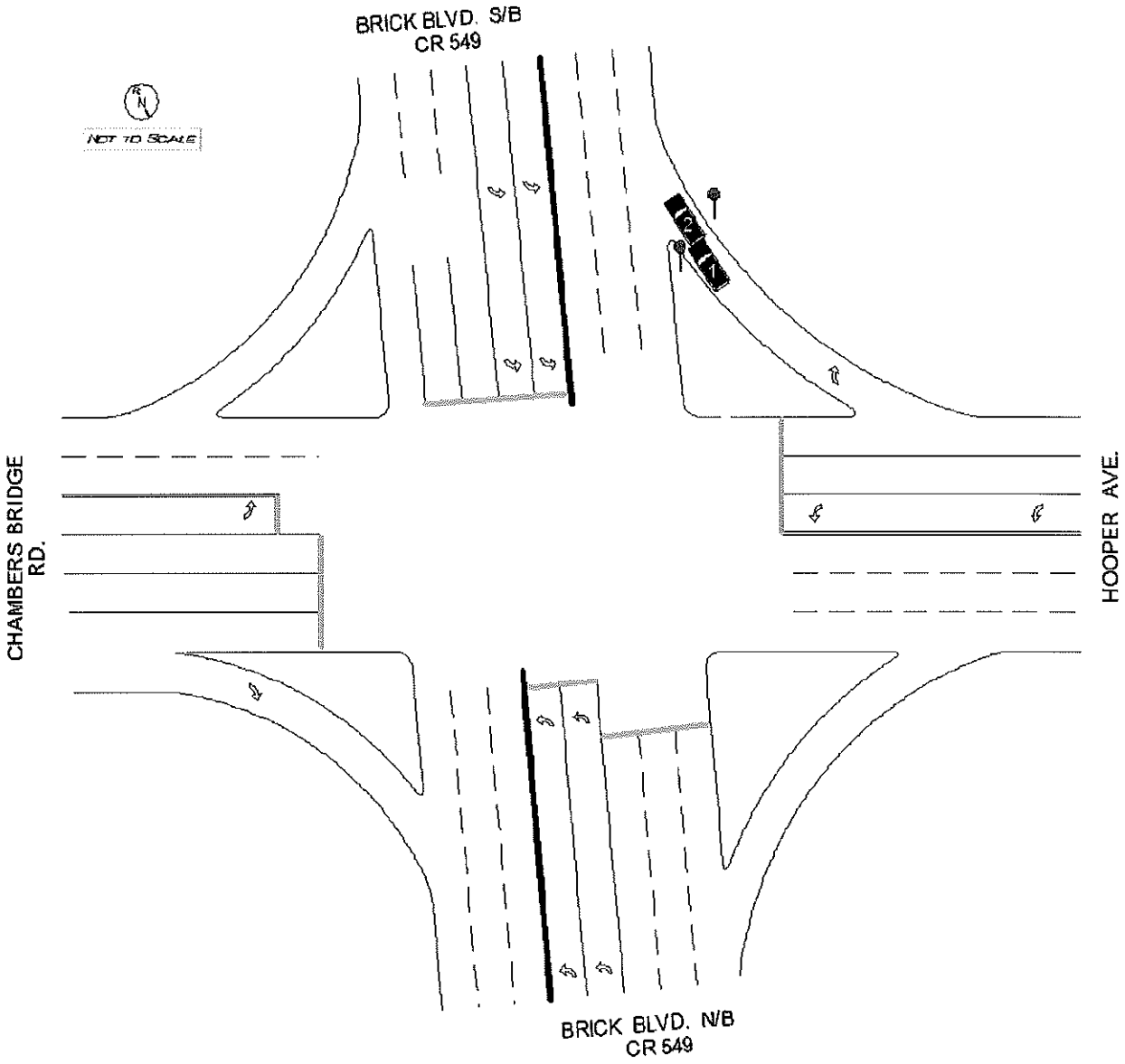

Robert F Scelfo
Officer's Signature

189
Badge Number

NJTR-1B (Rev. 01/17)

Page 1 of 3 ☐ Fatal

New Jersey Police Crash Investigation Report

☒ Reportable ☐ Non-Reportable ☐ Change Report

96 05 | 97 01 | 98 01 | 99 09 | 100a 01 | 100b 04 | 101 02 | 102 01 | 103 01 | 104 02 | 105 08 | 106 — | 107 — | 108 04 | 109 04 | 110 01 | 111 01 | 112 — | 113 — | 114 — | 115 — | 116 03 | 117 02

1. Case Number: 2017-00077215
2. Police Dept. of: Brick Police — Code: 01
3. Station/Precinct: —
4. Date of Crash (mm dd yy): 11 19 17
5. Day of Week: (Su) M Tu W Th F Sa
6. Time (use 2400 hrs.): 1241
7. Municipality Code: 1506
8. Total Killed: - -
9. Total Injured: - -
10. Crash Occurred On: 55 BRICK BLVD (Road Name) — (Dir)
11. Speed Limit: - -
12. Route No.: - - - -
Suffix: -
13. Milepost: - - - . - -
14. ☐ At Intersection with ☐ Feet ☐ Miles
15. ☐N ☐E ☐S ☐W of:
16. Ramp ☐ To: ☐ From: 17. Cross Road Name/Route No.: — ☐NB ☐EB ☐SB ☐WB
18. Speed Limit: - -
19. 20. Route Name/Route No.
21. Latitude: - - . - - - - - -
22. Longitude: - - . - - - - - -

118a 10 | 118b — | 119a 25 | 119b — | 120a 01 | 120b — | 121a 01 | 121b — | 122 13 | 123 08 | 124 11 | 125 08 | 126a 26 | 126b — | 126c — | 126d — | 126e 26 | 127a 26 | 127b — | 127c — | 127d — | 127e 26 | 128 26 | 129 07 | 130 07 | 131 08 | 132 08 | 133 02 | 134 02

Vehicle 1

23. Veh. #: 01
24. Policy No.: F441195-5
25. NJ Ins. Code: 426
☐ Parked ☐ Ped ☐ Pedalcylist ☐ Resp. to Emergency ☐ Hit & Run

26. Driver's First Name: Sandra — Initial: — Last Name: Wood — 29. Sex: F
27. Number & Street: 95 LAUREN LN NO
28. City: BRICK TOWNSHIP — State: NJ — Zip: 08723
30. Eyes: 04 — DL Class: D — Restrictions: - - - - — Endorsements: - -
31. State: NJ
32. Driver's License Number: W6462 68900 60424
33. DOB (mm dd yy): 10 01 42
34. Expires (mm yy): 01 18
35. Owner's First Name: ☐ Same as Driver Harry Wood — Initial: — Last Name: —
36. Number & Street: 95 LAUREN LN NO
37. City: BRICK TOWNSHIP — State: NJ — Zip: 08723
38. Make: JEEP — 39. Model: Grand Cher — 40. Color: GY — 41. Year: 2011 — 42. Plate No.: S16EFV — 43. State: NJ
44. VIN: 1J4RR4GG4BC657323 — 45. Expires: 05/18
46. Vehicle Removed to:
☒ Driven ☐ Towed Disabled ☐ Towed Disabled & Impounded ☐ Left at Scene ☐ Towed Impounded
47. Authority: ☐ Owner ☒ Driver ☐ Police
48. Alcohol Drug Test — Given: ☒ No ☐ Yes ☐ Refused — Type: ☐ Breath ☐ Blood ☐ Urine — Results: 0. - - % ☐ Pending
49. Hazardous Material: ☒ None ☐ On Board ☐ Spill — Hazard Class: — Placard No.: - - - -
50. Carrier No.: ☐ USDOT - - - - - - - ☒ None ☐ MC/MX - - - - - - -
51. GVWR / GCWR (trucks & buses only): ☐ ≤ 10,000 lbs. ☐ 10,001 - 26,000 lbs. ☐ ≥ 26,001 lbs.
52. Motor Carrier or Government Entity: —
Number & Street: —
City: — State: — Zip: —

Vehicle 2

53. Veh. #: 02
54. Policy No.: 4469-03-08-21
55. NJ Ins. Code: 100
☐ Parked ☐ Ped ☐ Pedalcylist ☐ Resp. to Emergency ☐ Hit & Run

56. Driver's First Name: Ryan — Initial: R — Last Name: Laverty — 59. Sex: M
57. Number & Street: 261 SPRUCE DR
58. City: BRICK TOWNSHIP — State: NJ — Zip: 08723
60. Eyes: 02 — DL Class: D — Restrictions: - - - - — Endorsements: - -
61. State: NJ
62. Driver's License Number: L0910 68279 04972
63. DOB (mm dd yy): 04 12 97
64. Expires (mm yy): 04 18
65. Owner's First Name: ☐ Same as Driver Maryanne Laverty — Initial: — Last Name: —
66. Number & Street: 261 SPRUCE DR
67. City: BRICK TOWNSHIP — State: NJ — Zip: 08723
68. Make: Nissan — 69. Model: MURANO — 70. Color: WT — 71. Year: 2011 — 72. Plate No.: M71DEX — 73. State: NJ
74. VIN: JN8AZ1MW9BW166780 — 75. Expires: 05/18
76. Vehicle Removed to:
☒ Driven ☐ Towed Disabled ☐ Towed Disabled & Impounded ☐ Left at Scene ☐ Towed Impounded
77. Authority: ☐ Owner ☒ Driver ☐ Police
78. Alcohol Drug Test — Given: ☒ No ☐ Yes ☐ Refused — Type: ☐ Breath ☐ Blood ☐ Urine — Results: 0. - - % ☐ Pending
79. Hazardous Material: ☒ None ☐ On Board ☐ Spill — Hazard Class: — Placard No.: - - - -
80. Carrier No.: ☐ USDOT - - - - - - - ☒ None ☐ MC/MX - - - - - - -
81. GVWR / GCWR (trucks & buses only): ☐ ≤ 10,000 lbs. ☐ 10,001 - 26,000 lbs. ☐ ≥ 26,001 lbs.
82. Motor Carrier or Government Entity: —
Number & Street: —
City: — State: — Zip: —

135. Damage to Other Property ☐ Yes (If Yes, describe) ☒ No

Oper.	136. Charge	137. Summons No.	Oper.	138. Charge	139. Summons No.
—	—	—	—	—	—
Oper.	140. Charge	141. Summons No.	Oper.	142. Charge	143. Summons No.
—	—	—	—	—	—

	83	84	85	86	87	88	89	90	91	92	93	94	95	Names & Addresses of Occupants (If Deceased, Date & Time of Death)
A	01	01	01	—	75	F	—	—	—	11	04	—	—	Sandra Wood 95 LAUREN LN NO BRICK TOWNSHIP NJ 08723
B	01	03	01	—	64	F	—	—	—	11	04	—	—	Sallie Wood 95 LAUREN LN NO BRICK TOWNSHIP NJ 08723
C	02	01	01	—	20	M	—	—	—	11	04	—	—	Ryan R Laverty 261 SPRUCE DR BRICK TOWNSHIP NJ 08723
D	02	03	01	—	45	F	—	—	—	11	04	—	—	Maryanne Laverty 261 SPRUCE DR BRICK TOWNSHIP NJ 08723

New Jersey Police Crash Investigation Report	Case Number 2017-00077215	Page 2 of 3

	83	84	85	86	87	88	89	90	91	92	93	94	95	Names & Addresses of Occupants *If Deceased, Date & Time of Death*
E														
F														
G														
H														
I														
J														

144. Crash Diagram

Show NORTH by Arrow (Not to Scale)

SEE ATTACHED DIAGRAM

145. Crash Description/Narrative

Crash occurred in the Bay Harbor Shopping Center, located at 55 Brick Blvd.

Driver #2 stated he was traveling east in the aisle, when he came to a stop at the stop sign. While stopped, he advised vehicle #1 backed into his vehicle.

Driver #1 advised she observed vehicle #2 traveling east in the aisle. She stated she assumed he passed by and it was now clear, so she began backing up; however he was still stopped behind her and she backed into him.

All occupants of both vehicles advised they are not injured.

I find driver #1 at fault for backing unsafely.

146. Officer's Signature	147. Badge #	148. Reviewer	Badge #	149. Case Status
Brian T Williams	220	Patrick J Cook	140	☐Pending ☒Complete

New Jersey Police Crash Investigation Report Motor Vehicle Crash Diagram	Police Dept: Brick Police Code: 01 Station: — Case No: 2017-00077215

144 Crash Diagram (NOT TO SCALE)

Indicate North

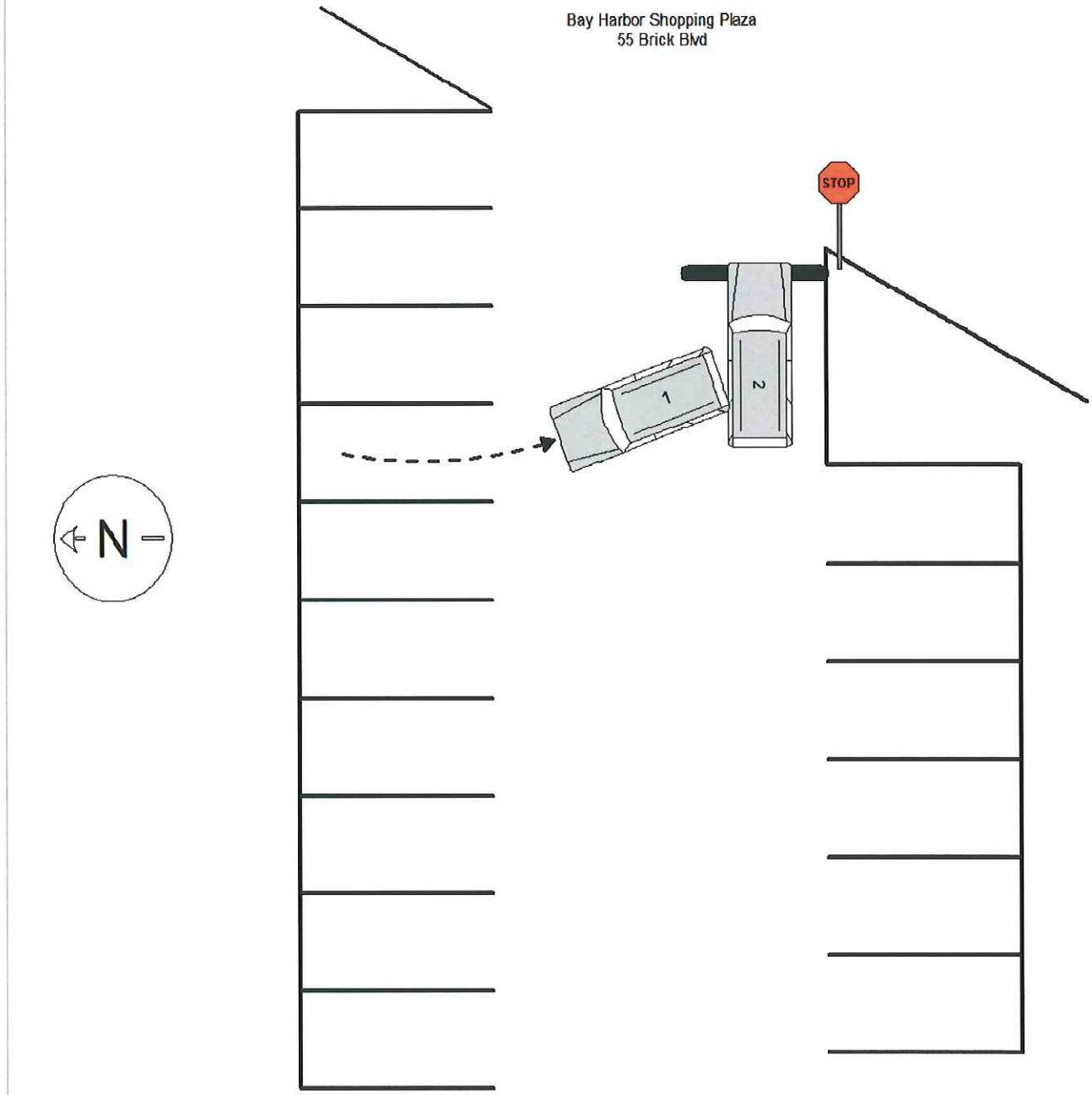

Brian T Williams
Officer's Signature

220
Badge Number

Page 1 of 3 ☐ Fatal

New Jersey Police Crash Investigation Report

☒ Reportable ☐ Non-Reportable ☐ Change Report

96	05
97	01
98	01
99	09
100a	01
100b	04
101	02
102	01
103	01
104	02
105	08
106	—
107	—
108	03
109	01
110	01
111	01
112	—
113	—
114	—
115	—
116	04
117	01

1. Case Number: 2017-00077236
2. Police Dept. of: Brick Police — Code: 01
3. Station/Precinct: —

10. Crash Occurred On: 465 RT 70 (Road Name) — Dir: —
☐ At Intersection with ☐ Feet ☐ Miles (14, 15) ☐N ☐E ☐S ☐W (16) of:
11. Speed Limit: - -
12. Route No.: - - - - Suffix: - 13. Milepost: - - - . - -
18. Speed Limit: - -
19. Ramp ☐ To: ☐ From: 17. Cross Road Name/Route No.: - ☐NB ☐EB ☐SB ☐WB
20 Route Name/Route No.: - - . - -
21. Latitude: - - . - - - - - - 22. Longitude: - - . - - - - - -

4. Date of Crash (mm dd yy): 1 1 1 9 1 7
5. Day of Week: (S) M Tu W Th F Sa
6. Time (use 2400 hrs.): 1 4 0 3
7. Municipality Code: 1 5 0 6
8. Total Killed: - -
9. Total Injured: - -

	23. Veh. #	24. Policy No.	25. NJ Ins. Code	53. Veh. #	54. Policy No.	55. NJ Ins. Code
	01	BA00000047565P	917	02	4463680415	148
	☐ Parked ☐ Ped ☐ Pedalcyclist ☐ Resp. to Emergency ☐ Hit & Run			☐ Parked ☐ Ped ☐ Pedalcyclist ☐ Resp. to Emergency ☐ Hit & Run		

	26. Driver's First Name	Initial	Last Name	29. Sex	56. Driver's First Name	Initial	Last Name	59. Sex
	Gerard		Capasso	M	George		Eidel	M
27. Number & Street	29 CAROLYN CT				3707 RIVER RD			
28. City / State / Zip	E. Hanover		NJ	07936	POINT PLEASANT BOROUGH		NJ	08742
30. Eyes	0 2				0 4			
DL Class	D				D			
Restrictions	1				0			
Endorsements	- -				- -			
31. State	NJ				61. State: NJ			
32. Driver's License Number	C0512 27961 07562				E4127 27871 10514			
33. DOB (mm dd yy)	0 7 2 0 5 6				1 0 0 9 5 1			
34. Expires (mm yy)	0 8 2 1				0 1 1 8			
35. Owner's First Name	☐ Same as Driver Capasso Plumbing				65. ☐ Same as Driver Debra Eidel			
36. Number & Street	29 CAROLYN CT				66. 3707 RIVER RD			
37. City / State / Zip	E. Hanover		NJ	07936	67. POINT PLEASANT BOROUGH		NJ	08742
38. Make	Chevrolet				68. Honda			
39. Model	Express				69. Accord			
40. Color	WT				70. BK			
41. Year	2008				71. 2013			
42. Plate No.	XS552A				72. P90GPY			
43. State	NJ				73. NJ			
44. VIN	1GBHG31K681120699				74. 1HGCR2F38DA230371			
45. Expires	10/17				75. 06/18			
46. Vehicle Removed to:					76.			
	☐ Driven ☐ Towed Disabled ☐ Towed Disabled & Impounded ☒ Left at Scene ☐ Towed Impounded				☒ Driven ☐ Towed Disabled ☐ Towed Disabled & Impounded ☐ Left at Scene ☐ Towed Impounded			
47. Authority	☒ Owner ☐ Driver ☐ Police				77. ☒ Owner ☐ Driver ☐ Police			
48. Alcohol Drug Test	Given: ☒ No ☐ Yes ☐ Refused; Type: ☐ Breath ☐ Blood ☐ Urine; Results: 0.- - % ☐ Pending				78. Given: ☒ No ☐ Yes ☐ Refused; Type: ☐ Breath ☐ Blood ☐ Urine; Results: 0.- - % ☐ Pending			
49. Hazardous Material	☒ None ☐ On Board ☐ Spill; Hazard Class: —; Placard No.: - - - -				79. ☒ None ☐ On Board ☐ Spill; Hazard Class: —; Placard No.: - - - -			
50. Carrier No.	☐ USDOT - - - - - - - ☒ None; ☐ MC/MX - - - - - - -				80. ☐ USDOT - - - - - - - ☒ None; ☐ MC/MX - - - - - - -			
51. GVWR / GCWR (trucks & buses only)	☐ ≤ 10,000 lbs. ☐ 10,001 - 26,000 lbs. ☐ ≥ 26,001 lbs.				81. ☐ ≤ 10,000 lbs. ☐ 10,001 - 26,000 lbs. ☐ ≥ 26,001 lbs.			
52. Motor Carrier or Government Entity	—				82. —			
Number & Street	—				—			
City / State / Zip	—				—			

118a	10
118b	02
119a	25
119b	—
120a	01
120b	—
121a	01
121b	—
122	13
123	01
124	11
125	11
126a	26
126b	—
126c	—
126d	—
126e	26
127a	26
127b	—
127c	—
127d	—
127e	26
128	26
129	05
130	05
131	03
132	03
133	02
134	03

135. Damage to Other Property ☐ Yes (If Yes, describe) ☒ No

Oper.	136. Charge	137. Summons No.	Oper.	138. Charge	139. Summons No.
01	39:3-4	T-155788	—	—	—
Oper.	140. Charge	141. Summons No.	Oper.	142. Charge	143. Summons No.
—	—	—	—	—	—

	83	84	85	86	87	88	89	90	91	92	93	94	95	Names & Addresses of Occupants / If Deceased, Date & Time of Death
A	01	01	01	—	61	M	—	—	—	11	04	—	—	Gerard Capasso 29 CAROLYN CT E. Hanover NJ 07936
B	02	01	01	—	66	M	—	—	—	11	04	—	—	George Eidel 3707 RIVER RD POINT PLEASANT BOROUGH NJ 08742
C	02	03	01	—	64	F	—	—	—	11	04	—	—	Debra Eidel 3707 RIVER RD POINT PLEASANT BOROUGH NJ 08742
D														

New Jersey Police Crash Investigation Report	Case Number 2017-00077236	Page 2 of 3

	83	84	85	86	87	88	89	90	91	92	93	94	95	Names & Addresses of Occupants *If Deceased, Date & Time of Death*
E														
F														
G														
H														
I														
J														

144. Crash Diagram

Show NORTH by Arrow (Not to Scale)

SEE ATTACHED DIAGRAM

145. Crash Description/Narrative

Vehicle two was traveling north in the parking lot of 465 Rt. 70 (Costco). Vehicle one was backing out of a parking space, located in the parking lot of 465 Rt. 70. Vehicle one backed into vehicle two as it drove by.

The operator of vehicle two stated he was traveling north in the parking lot when vehicle two backed into his vehicle.

The operator of vehicle one stated he began backing up, utilizing his back up camera, and did not see vehicle two coming. He stated he backed into vehicle two and then pulled forward to remove his vehicle from vehicle two.

No injuries were reported.

I observed a large hole in the rear, passenger side, door of vehicle two caused by the collision. I observed minor scrapes on the rear bumper of vehicle one.

146. Officer's Signature	147. Badge #	148. Reviewer	Badge #	149. Case Status
John R Ziobro	196	Robert A Hine	158	☐Pending ☒Complete

New Jersey Police Crash Investigation Report Motor Vehicle Crash Diagram	Police Dept: Brick Police Code: 01 Station: — Case No: 2017-00077236

144 Crash Diagram (NOT TO SCALE)

Indicate North

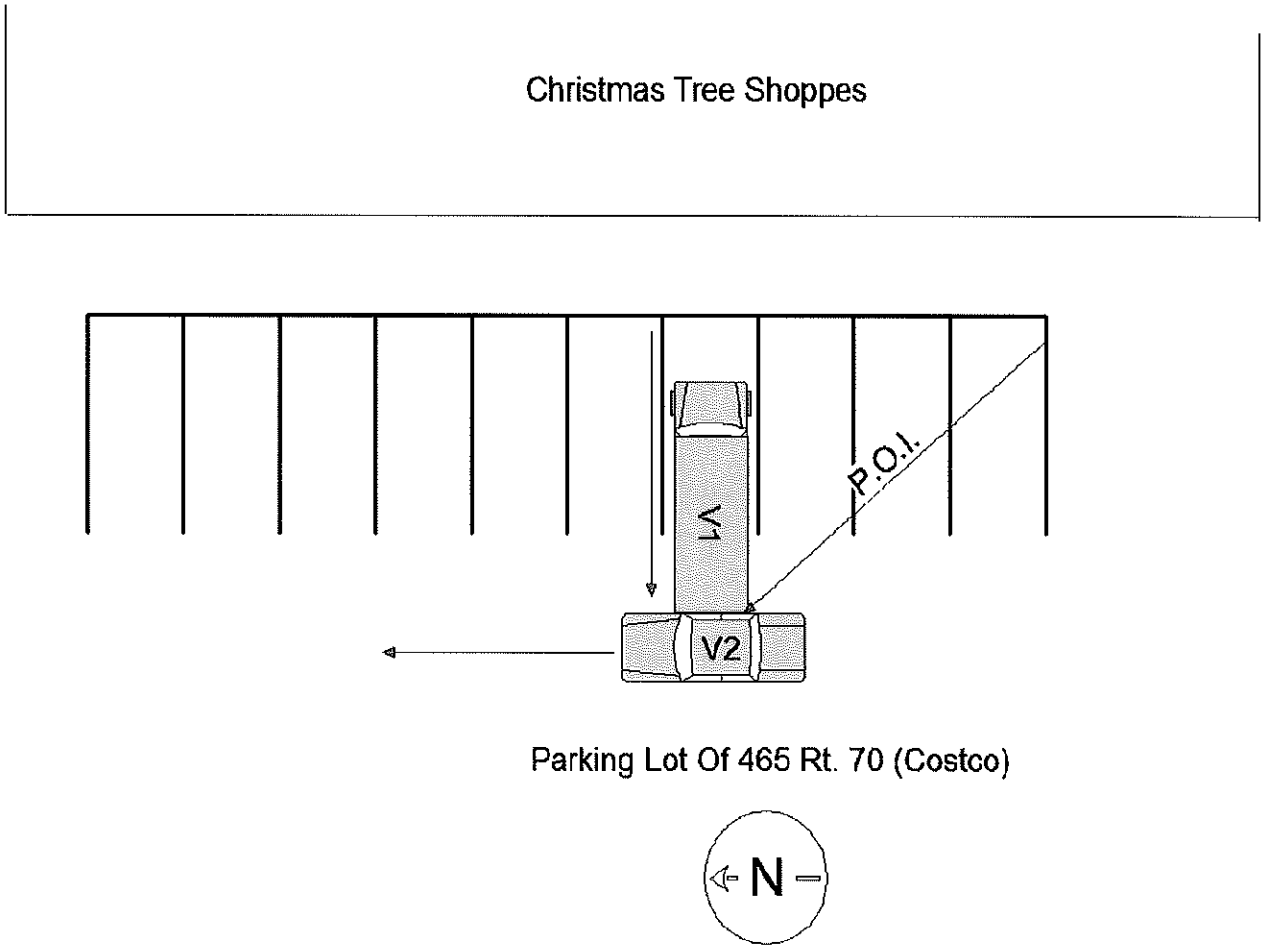

John R Ziobro
Officer's Signature

196
Badge Number

Page 1 of 3 ☐ Fatal

New Jersey Police Crash Investigation Report

☐ Reportable ☒ Non-Reportable ☐ Change Report

96 05 | 97 01 | 98 06 | 99 05 | 100a 01 | 100b 04 | 101 02 | 102 01 | 103 01 | 104 01 | 105 15 | 106 — | 107 — | 108 01 | 109 — | 110 01 | 111 — | 112 — | 113 — | 114 — | 115 — | 116 01 | 117 —

1. Case Number: 2017-00077261
2. Police Dept. of: Brick Police — Code: 01
3. Station/Precinct: —
4. Date of Crash (mm dd yy): 11 19 17
5. Day of Week: (Su) M Tu W Th F Sa
6. Time (use 2400 hrs.): 1751
7. Municipality Code: 1506
8. Total Killed: - -
9. Total Injured: - -
10. Crash Occurred On: HOOPER AVE (Road Name) — (Dir)
☐ At Intersection with
☒ Feet ☐ Miles
100 (14) (15)
☐N ☐E ☒S ☐W (16)
of: Mantoloking Road
11. Speed Limit: 35
12. Route No.: 631 Suffix: - 13. Milepost: - - - . - -
18. Speed Limit: 40
19. Ramp ☐ To: ☐ From: 17. Cross Road Name/Route No.: —
☐NB ☐EB ☐SB ☐WB
20. Route Name/Route No.: - - . - - - - - -
21. Latitude: - - . - - - - - - -
22. Longitude: - - . - - - - - - -

23. Veh. #: 01
24. Policy No.: AOJ2384513944077
25. NJ Ins. Code: 370
☐ Parked ☐ Ped ☐ Pedalcyclist ☐ Resp. to Emergency ☐ Hit & Run

26. Driver's First Name: DOANTRANG — Initial: — Last Name: HO — 29. Sex: F
27. Number & Street: 819 VICTORY AVE
28. City: BRICK TOWNSHIP — State: NJ — Zip: 08723
30. Eyes: 02 — DL Class: D — Restrictions: - - - - — Endorsements: - -
31. State: NJ
32. Driver's License Number: H6001 17175 60682
33. DOB (mm dd yy): 10 14 68
34. Expires (mm yy): 05 19
35. Owner's First Name: ☒ Same as Driver DOANTRANG — Initial: — Last Name: HO
36. Number & Street: 819 VICTORY AVE
37. City: BRICK TOWNSHIP — State: NJ — Zip: 08723
38. Make: Lexus — 39. Model: — — 40. Color: GY — 41. Year: 2014 — 42. Plate No.: D25JFB — 43. State: NJ
44. VIN: J T H C E 1 B L 8 E 5 0 2 6 7 2 3 — 45. Expires: 08/18
46. Vehicle Removed to:
☒ Driven ☐ Towed Disabled ☐ Towed Disabled & Impounded
☐ Left at Scene ☐ Towed Impounded
47. Authority: ☒ Owner ☐ Driver ☐ Police
48. Alcohol Drug Test: Given: ☒ No ☐ Yes ☐ Refused — Type: ☐ Breath ☐ Blood ☐ Urine — Results: 0.- - % ☐ Pending
49. Hazardous Material: ☒ None ☐ On Board ☐ Spill — Hazard Class: — Placard No.: - - - -
50. Carrier No.: ☐ USDOT - - - - - - - ☒ None — ☐ MC/MX - - - - - - -
51. GVWR / GCWR (trucks & buses only): ☐ ≤ 10,000 lbs. ☐ 10,001 - 26,000 lbs. ☐ ≥ 26,001 lbs.
52. Motor Carrier or Government Entity: —
Number & Street: —
City: — State: — Zip: —

53. Veh. #:
54. Policy No.: —
55. NJ Ins. Code: —
☐ Parked ☐ Ped ☐ Pedalcyclist ☐ Resp. to Emergency ☐ Hit & Run

56. Driver's First Name: — Initial: — Last Name: — 59. Sex: —
57. Number & Street: —
58. City: — State: — Zip: —
60. Eyes: - - — DL Class: - - — Restrictions: - - - - — Endorsements: - -
61. State: —
62. Driver's License Number: - - - - - - - - - - - - - - - -
63. DOB (mm dd yy): - - - - - -
64. Expires (mm yy): - - - -
65. Owner's First Name: ☐ Same as Driver — Initial: — Last Name: —
66. Number & Street: —
67. City: — State: — Zip: —
68. Make: — 69. Model: — 70. Color: — 71. Year: — 72. Plate No.: — 73. State: —
74. VIN: 75. Expires: —
76. Vehicle Removed to:
☐ Driven ☐ Towed Disabled ☐ Towed Disabled & Impounded
☐ Left at Scene ☐ Towed Impounded
77. Authority: ☐ Owner ☐ Driver ☐ Police
78. Alcohol Drug Test: Given: ☐ No ☐ Yes ☐ Refused — Type: ☐ Breath ☐ Blood ☐ Urine — Results: 0.- - % ☐ Pending
79. Hazardous Material: ☐ None ☐ On Board ☐ Spill — Hazard Class: — Placard No.: - - - -
80. Carrier No.: ☐ USDOT - - - - - - - ☐ None — ☐ MC/MX - - - - - - -
81. GVWR / GCWR (trucks & buses only): ☐ ≤ 10,000 lbs. ☐ 10,001 - 26,000 lbs. ☐ ≥ 26,001 lbs.
82. Motor Carrier or Government Entity: —
Number & Street: —
City: — State: — Zip: —

118a 25 | 118b — | 119a — | 119b — | 120a 01 | 120b — | 121a — | 121b — | 122 01 | 123 — | 124 04 | 125 — | 126a 99 | 126b — | 126c — | 126d — | 126e 39 | 127a — | 127b — | 127c — | 127d — | 127e — | 128 39 | 129 14 | 130 14 | 131 — | 132 — | 133 02 | 134 —

135. Damage to Other Property ☐ Yes (If Yes, describe) ☒ No

Oper.	136. Charge	137. Summons No.	Oper.	138. Charge	139. Summons No.
—	—	—	—	—	—
Oper.	140. Charge	141. Summons No.	Oper.	142. Charge	143. Summons No.
—	—	—	—	—	—

	83	84	85	86	87	88	89	90	91	92	93	94	95	Names & Addresses of Occupants *If Deceased, Date & Time of Death*
A	01	—	01	—	49	F	—	—	—	04	04	—	—	DOANTRANG HO 819 VICTORY AVE BRICK TOWNSHIP NJ 08723
B	01	03	01	—	14	F	—	—	—	04	04	—	—	Chau Bao Truong 819 VICTORY AVE BRICK TOWNSHIP NJ 08723
C														
D														

New Jersey Police Crash Investigation Report	Case Number 2017-00077261	Page 2 of 3

	83	84	85	86	87	88	89	90	91	92	93	94	95	Names & Addresses of Occupants *If Deceased, Date & Time of Death*
E														
F														
G														
H														
I														
J														

144. Crash Diagram

Show NORTH by Arrow (Not to Scale)

SEE ATTACHED DIAGRAM

145. Crash Description/Narrative

A motor vehicle crash occurred on Hooper Avenue approximately 100 feet south of Mantoloking Road.

Driver of Vehicle #1 advised she was traveling north on Hooper Ave. She stated there was a gas can in her lane of travel and she attempted to stop, but struck the gas can. She exited her vehicle and did not observe the gas can underneath her vehicle. She continued driving and began hearing a scraping noise underneath her vehicle and a smell of gas. Driver #1 turned into Brick Gardens Apartment Complex (2747 Hooper Ave) and observed the gas can underneath her vehicle.

Prior to my arrival, an individual helped Driver #1 remove the gas can from underneath her vehicle.

There was minor damage to the undercarriage of the vehicle.

Vehicle #1 is a 2014 Lexus GS 350

146. Officer's Signature	147. Badge #	148. Reviewer	Badge #	149. Case Status
Brian R Foley	247	Robert A Hine	158	☐Pending ☒Complete

New Jersey Police Crash Investigation Report Motor Vehicle Crash Diagram	Police Dept: Brick Police Code: 01 Station: — Case No: 2017-00077261

144 Crash Diagram (NOT TO SCALE)

Indicate North

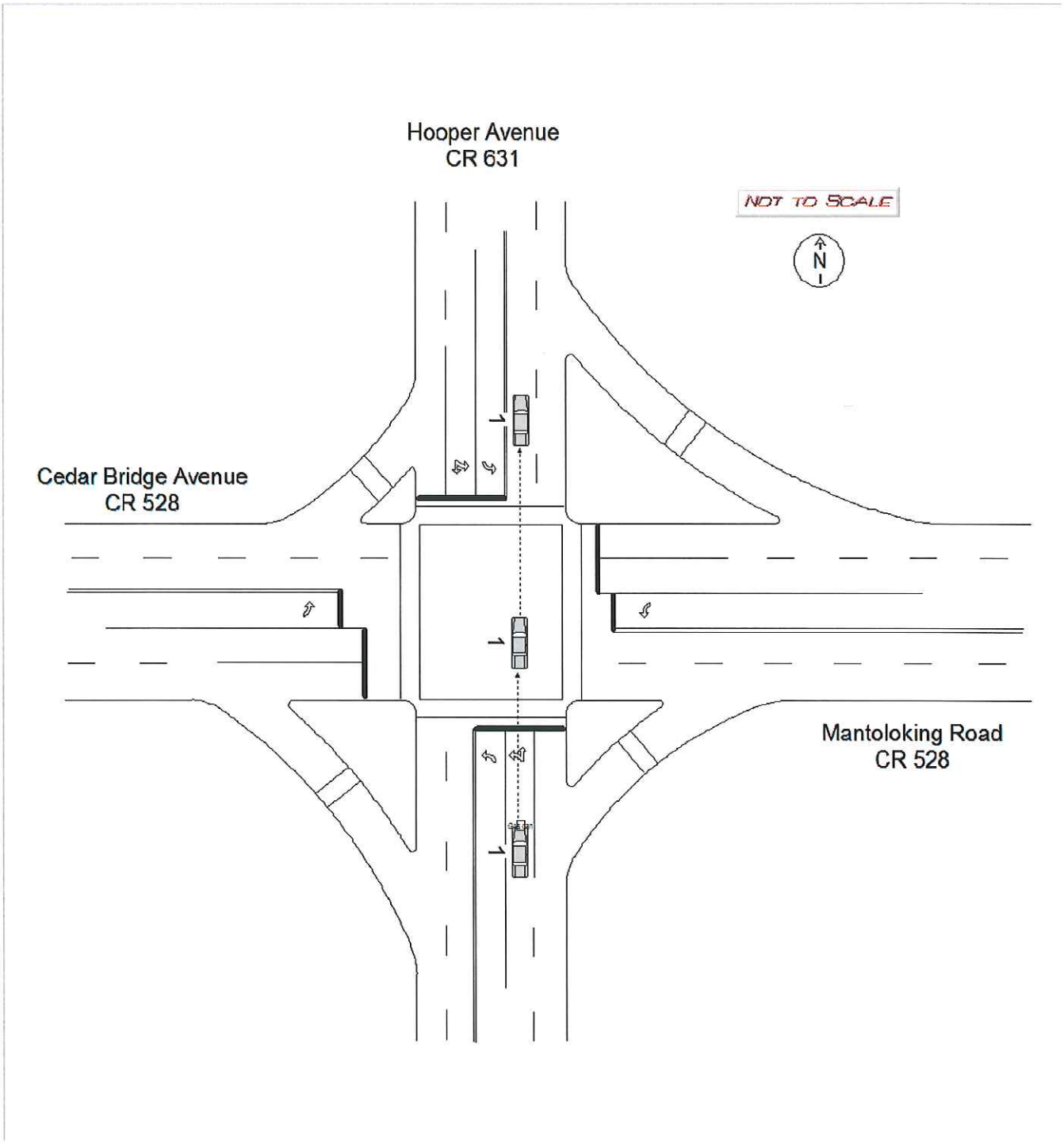

Brian R Foley
Officer's Signature

247
Badge Number

Page 1 of 3 ☐ Fatal

New Jersey Police Crash Investigation Report

☒ Reportable ☐ Non-Reportable ☐ Change Report

96: 02 | 97: 01 | 98: 06 | 99: 05 | 100a: 03 | 100b: 04 | 101: 02 | 102: 01 | 103: 01 | 104: 02 | 105: 01 | 106: — | 107: — | 108: 01 | 109: 04 | 110: 01 | 111: 01 | 112: — | 113: — | 114: — | 115: — | 116: 03 | 117: 03

1. Case Number: 2017-00077276
2. Police Dept. of: Brick Police — Code: 01
3. Station/Precinct: —

10. Crash Occurred On: CEDAR BRIDGE AVE (Road Name) — Dir: E
11. Speed Limit: 40
12. Route No.: 528 — Suffix: — — 13. Milepost: — — — . — —
14 ☐ At Intersection with ☐ Feet ☐ Miles — 15 ☐N ☐E ☐S ☐W 16 of:
18. Speed Limit: — —
19. Ramp ☒To: ☐From: 17. Cross Road Name/Route No.: Hooper Ave/631 — ☐NB ☐EB ☒SB ☐WB
20 Route Name/Route No. — 21. Latitude — 22. Longitude

4. Date of Crash (mm dd yy): 11 19 17
5. Day of Week: (Su) M Tu W Th F Sa
6. Time (use 2400 hrs.): 2108
7. Municipality Code: 1506
8. Total Killed: — —
9. Total Injured: 03

23. Veh. #: 01 — 24. Policy No.: 204278378 — 25. NJ Ins. Code: 217
☐ Parked ☐ Ped ☐ Pedalcyclist ☐ Resp. to Emergency ☐ Hit & Run

26. Driver's First Name: WENDY — Initial: E — Last Name: DOROFEE — 29. Sex: F
27. Number & Street: 451 DRIVER AVE
28. City: BRICK TOWNSHIP — State: NJ — Zip: 08723
30. Eyes: 04 — DL Class: D — Restrictions: — — — — — Endorsements: — — — 31. State: NJ
32. Driver's License Number: D6636 78065 60814 — 33. DOB (mm dd yy): 10 08 81 — 34. Expires (mm yy): 02 21
35. Owner's First Name: ☒ Same as Driver WENDY E DOROFEE — Initial — Last Name
36. Number & Street: 451 DRIVER AVE
37. City: BRICK TOWNSHIP — State: NJ — Zip: 08723
38. Make: Nissan — 39. Model: Sentra — 40. Color: BK — 41. Year: 2016 — 42. Plate No.: U83HBN — 43. State: NJ
44. VIN: 3N1AB7AP5GY225861 — 45. Expires: 09/18
46. Vehicle Removed to:
☒ Driven ☐ Towed Disabled ☐ Towed Disabled & Impounded ☐ Left at Scene ☐ Towed Impounded
47. Authority: ☐ Owner ☒ Driver ☐ Police
48. Alcohol Drug Test — Given: ☒No ☐Yes ☐Refused — Type: ☐Breath ☐Blood ☐Urine — Results: 0.— — % ☐Pending
49. Hazardous Material: ☒None ☐On Board ☐Spill — Hazard Class — Placard No. — — — —
50. Carrier No.: ☐USDOT — — — — — — — ☒None ☐MC/MX — — — — — — —
51. GVWR / GCWR (trucks & buses only): ☐≤ 10,000 lbs. ☐10,001 - 26,000 lbs. ☐≥ 26,001 lbs.
52. Motor Carrier or Government Entity: —
Number & Street: —
City: — — State: — — Zip: — —

65. Owner's First Name: ☒ Same as Driver BEATRIZ CRUZ — Initial — Last Name
66. Number & Street: 67 SCHINDLER DR
67. City: BRICK TOWNSHIP — State: NJ — Zip: 08723
68. Make: Chevrolet — 69. Model: Equinox — 70. Color: GY — 71. Year: 2018 — 72. Plate No.: V69JFC — 73. State: NJ
74. VIN: 3GNAXJEV1JL111260 — 75. Expires: 10/18
76. Vehicle Removed to:
☒ Driven ☐ Towed Disabled ☐ Towed Disabled & Impounded ☐ Left at Scene ☐ Towed Impounded
77. Authority: ☐ Owner ☒ Driver ☐ Police
78. Alcohol Drug Test — Given: ☒No ☐Yes ☐Refused — Type: ☐Breath ☐Blood ☐Urine — Results: 0.— — % ☐Pending
79. Hazardous Material: ☒None ☐On Board ☐Spill — Hazard Class — Placard No. — — — —
80. Carrier No.: ☐USDOT — — — — — — — ☒None ☐MC/MX — — — — — — —
81. GVWR / GCWR (trucks & buses only): ☐≤ 10,000 lbs. ☐10,001 - 26,000 lbs. ☐≥ 26,001 lbs.
82. Motor Carrier or Government Entity: —
Number & Street: —
City: — State: — Zip: —

53. Veh. #: 02 — 54. Policy No.: 903986698 — 55. NJ Ins. Code: 134
☐ Parked ☐ Ped ☐ Pedalcyclist ☐ Resp. to Emergency ☐ Hit & Run

56. Driver's First Name: BEATRIZ — Initial — Last Name: CRUZ — 59. Sex: F
57. Number & Street: 67 SCHINDLER DR
58. City: BRICK TOWNSHIP — State: NJ — Zip: 08723
60. Eyes: 02 — DL Class: D — Restrictions: — — — — — Endorsements: — — — 61. State: NJ
62. Driver's License Number: C7690 07800 51712 — 63. DOB (mm dd yy): 01 07 71 — 64. Expires (mm yy): 10 17

118a: 09 | 118b: — | 119a: 25 | 119b: — | 120a: 01 | 120b: — | 121a: 01 | 121b: — | 122: 07 | 123: 08 | 124: 09 | 125: 09 | 126a: 26 | 126b: — | 126c: — | 126d: — | 126e: 26 | 127a: 26 | 127b: — | 127c: — | 127d: — | 127e: 26 | 128: 26 | 129: 12 | 130: 12 | 131: 06 | 132: 06 | 133: 03 | 134: 03

135. Damage to Other Property ☐Yes (If Yes, describe) ☒No

Oper.	136. Charge	137. Summons No.	Oper.	138. Charge	139. Summons No.
01	39:4-97	E17-7685	—	—	—
—	—	—	—	—	—

Oper.	140. Charge	141. Summons No.	Oper.	142. Charge	143. Summons No.
—	—	—	—	—	—

	83	84	85	86	87	88	89	90	91	92	93	94	95	Names & Addresses of Occupants *If Deceased, Date & Time of Death*
A	01	01	—	—	36	F	—	—	—	11	04	—	—	WENDY E DOROFEE 451 DRIVER AVE BRICK TOWNSHIP NJ 08723
B	02	01	—	04	46	F	04	08	01	11	04	—	—	BEATRIZ CRUZ 67 SCHINDLER DR BRICK TOWNSHIP NJ 08723
C	02	03	—	04	05	F	04	08	—	05	05	—	—	Zamara CRUZ 67 SCHINDLER DR BRICK TOWNSHIP NJ 08723
D	02	04	—	04	07	M	04	08	—	05	05	—	—	Zander CRUZ 67 SCHINDLER DR BRICK TOWNSHIP NJ 08723

New Jersey Police Crash Investigation Report	Case Number 2017-00077276	Page 2 of 3

	83	84	85	86	87	88	89	90	91	92	93	94	95	Names & Addresses of Occupants *If Deceased, Date & Time of Death*
E														
F														
G														
H														
I														
J														

144. Crash Diagram

Show NORTH by Arrow (Not to Scale)

SEE ATTACHED DIAGRAM

145. Crash Description/Narrative

Investigation revealed, vehicle #02 stopped for traffic on the ramp from Cedarbridge Avenue heading Southbound to Hooper Avenue. Vehicle #01 was directly behind vehicle #02, failed to stop and struck vehicle #02 in the rear.

Driver #02 stated while waiting for traffic to pass she was suddenly struck from behind. Driver #02 stated she had minor pain in her neck and her two children also advised her they had pain in their neck. Driver #02 refused to seek medical attention and did not wish for EMS to respond to the scene. I spoke with the two children in vehicle #02 who both stated they were not hurt.

Driver #01 stated while approaching the ramp to Hooper Avenue she was unable to stop in time and struck vehicle #02. Driver #01 stated she was not injured and did not wish to seek medical attention. Driver #01 was issued a summons for careless driving 39:4-97 on E17-7685.

146. Officer's Signature	147. Badge #	148. Reviewer	Badge #	149. Case Status
Jeffrey R Melia	0267	Robert A Hine	158	☐Pending ☒Complete

New Jersey Police Crash Investigation Report Motor Vehicle Crash Diagram	Police Dept: Brick Police Code: 01 Station: — Case No: 2017-00077276

144 Crash Diagram (NOT TO SCALE)

Indicate North

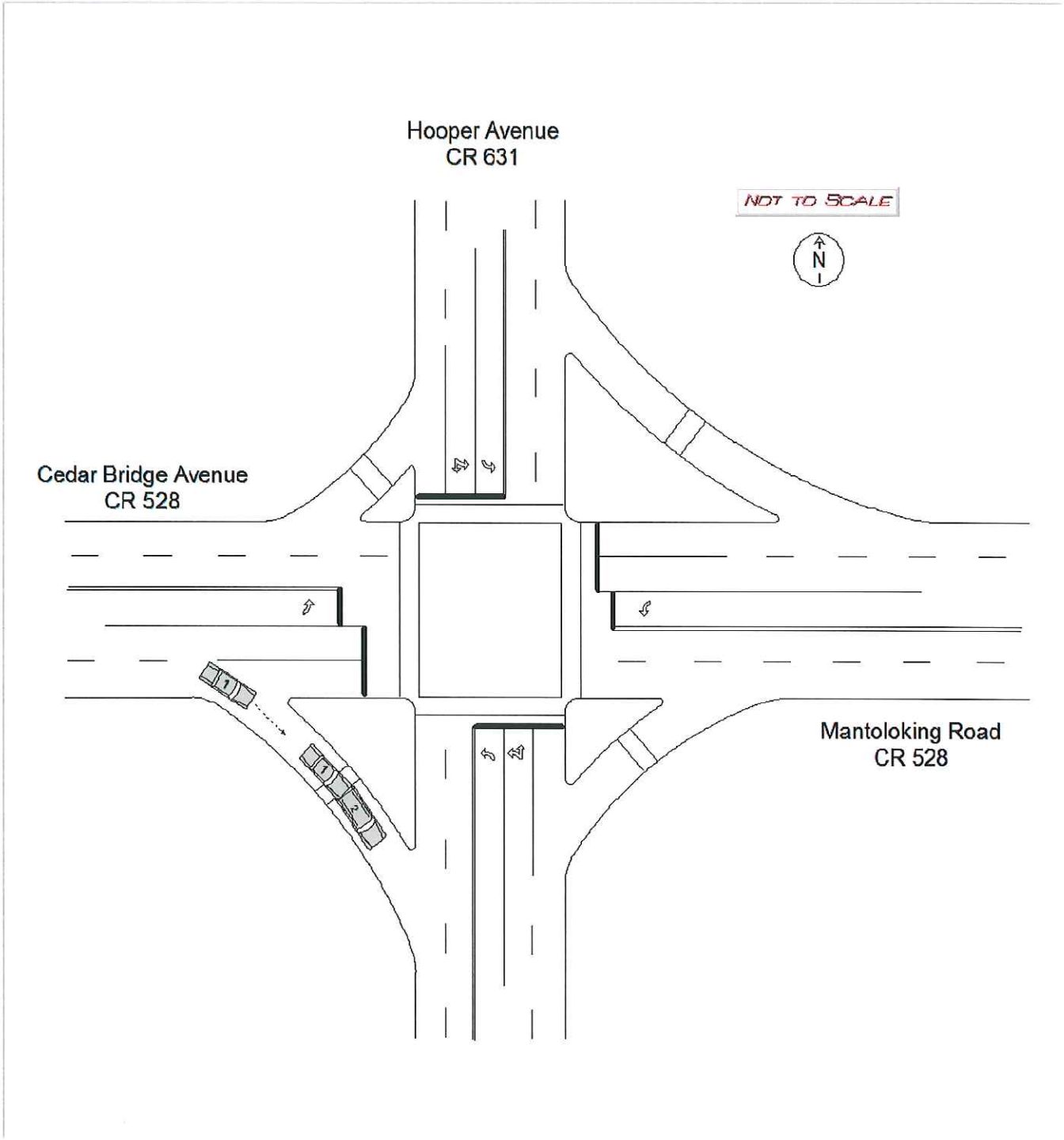

Jeffrey R Melia
Officer's Signature

0267
Badge Number

Page 1 of 3 ☐ Fatal

New Jersey Police Crash Investigation Report

☒ Reportable ☐ Non-Reportable ☐ Change Report

96: 05 | 97: 01 | 98: 01 | 99: 05 | 100a: 01 | 100b: 04 | 101: 02 | 102: 01 | 103: 01 | 104: 01 | 105: 11 | 106: — | 107: — | 108: 01 | 109: — | 110: 01 | 111: — | 112: — | 113: — | 114: — | 115: — | 116: 01 | 117: —

1. Case Number: 2017-00077335

2. Police Dept. of: Brick Police — Code: 01

3. Station/Precinct: —

10. Crash Occurred On: HOOPER AVE (Road Name) — (Dir)

☐ At Intersection with
☒ Feet (300) ☐ Miles
☐ N ☐ E ☒ S ☐ W
of: PLEASANT

11. Speed Limit: - -

12. Route No.: 631 — Suffix: - — 13. Milepost: - - - . - -

18. Speed Limit: D R

19. Ramp ☐ To: ☐ From: — 17. Cross Road Name/Route No.: — ☐ NB ☐ EB ☐ SB ☐ WB

20 Route Name/Route No.: — 21. Latitude: - - . - - - - - - — 22. Longitude: - - . - - - - - -

4. Date of Crash (mm dd yy): 1 1 2 0 1 7 — 5. Day of Week: Su (M) Tu W Th F Sa — 6. Time (use 2400 hrs.): 0 9 1 7 — 7. Municipality Code: 1 5 0 6 — 8. Total Killed: - - — 9. Total Injured: - -

118a: 51 | 118b: 53 | 119a: — | 119b: — | 120a: 01 | 120b: — | 121a: — | 121b: — | 122: 01 | 123: — | 124: 04 | 125: — | 126a: 69 | 126b: — | 126c: — | 126d: — | 126e: 69 | 127a: — | 127b: — | 127c: — | 127d: — | 127e: — | 128: 69 | 129: 99 | 130: 99 | 131: — | 132: — | 133: 02 | 134: —

Vehicle 1

23. Veh. #: 01 — 24. Policy No.: 939 449 543 — 25. NJ Ins. Code: 054

☐ Parked ☐ Ped ☐ Pedalcyclist ☐ Resp. to Emergency ☐ Hit & Run

26. Driver's First Name: PATRICIA — Initial: E — Last Name: BUTERBAUGH — 29. Sex: F

27. Number & Street: 2208 HOVSONS BLVD

28. City: TOMS RIVER TOWNSHIP — State: NJ — Zip: 08753

30. Eyes: 0 4 — DL Class: - - — Restrictions: - - - - — Endorsements: - - — 31. State: NJ

32. Driver's License Number: B9477 61765 62524 — 33. DOB (mm dd yy): 1 2 3 1 5 2 — 34. Expires (mm yy): - - - -

35. Owner's First Name: ☒ Same as Driver PATRICIA E BUTERBAUGH — Initial — Last Name

36. Number & Street: 2208 HOVSONS BLVD

37. City: TOMS RIVER TOWNSHIP — State: NJ — Zip: 08753

38. Make: Honda — 39. Model: CRV — 40. Color: SL — 41. Year: 2017 — 42. Plate No.: D69HYR — 43. State: NJ

44. VIN: 2 H K R W 2 H 5 1 H H 6 4 8 2 7 0 — 45. Expires: 06/20

46. Vehicle Removed to:
☒ Driven ☐ Towed Disabled ☐ Towed Disabled & Impounded
☐ Left at Scene ☐ Towed Impounded

47. Authority: ☐ Owner ☒ Driver ☐ Police

48. Alcohol Drug Test
Given: ☒ No ☐ Yes ☐ Refused
Type: ☐ Breath ☐ Blood ☐ Urine
Results: 0.- - % ☐ Pending

49. Hazardous Material
☒ None ☐ On Board ☐ Spill
Hazard Class — Placard No. - - - -

50. Carrier No.
☐ USDOT - - - - - - - ☒ None
☐ MC/MX - - - - - - -

51. GVWR / GCWR (trucks & buses only)
☐ ≤ 10,000 lbs.
☐ 10,001 - 26,000 lbs.
☐ ≥ 26,001 lbs.

52. Motor Carrier or Government Entity: —
Number & Street: —
City: — State: — Zip: —

Vehicle 2

53. Veh. #: — 54. Policy No.: — 55. NJ Ins. Code: —

☐ Parked ☐ Ped ☐ Pedalcyclist ☐ Resp. to Emergency ☐ Hit & Run

56. Driver's First Name: — Initial — Last Name: — 59. Sex: —

57. Number & Street: —

58. City: — State: — Zip: —

60. Eyes: - - — DL Class: - - — Restrictions: - - - - — Endorsements: - - — 61. State: —

62. Driver's License Number: - - - - - - - - - - - - — 63. DOB (mm dd yy): - - - - - - — 64. Expires (mm yy): - - - -

65. Owner's First Name: ☐ Same as Driver — Initial — Last Name

66. Number & Street: —

67. City: — State: — Zip: —

68. Make: — 69. Model: — 70. Color: — 71. Year: — 72. Plate No.: — 73. State: —

74. VIN: — 75. Expires: —

76. Vehicle Removed to:
☐ Driven ☐ Towed Disabled ☐ Towed Disabled & Impounded
☐ Left at Scene ☐ Towed Impounded

77. Authority: ☐ Owner ☐ Driver ☐ Police

78. Alcohol Drug Test
Given: ☐ No ☐ Yes ☐ Refused
Type: ☐ Breath ☐ Blood ☐ Urine
Results: 0.- - % ☐ Pending

79. Hazardous Material
☐ None ☐ On Board ☐ Spill
Hazard Class — Placard No. - - - -

80. Carrier No.
☐ USDOT - - - - - - - ☐ None
☐ MC/MX - - - - - - -

81. GVWR / GCWR (trucks & buses only)
☐ ≤ 10,000 lbs.
☐ 10,001 - 26,000 lbs.
☐ ≥ 26,001 lbs.

82. Motor Carrier or Government Entity: —
Number & Street: —
City: — State: — Zip: —

135. Damage to Other Property ☐ Yes (If Yes, describe) ☒ No

Oper.	136. Charge	137. Summons No.	Oper.	138. Charge	139. Summons No.
—	—	—	—	—	—
Oper.	140. Charge	141. Summons No.	Oper.	142. Charge	143. Summons No.
—	—	—	—	—	—

	83	84	85	86	87	88	89	90	91	92	93	94	95	Names & Addresses of Occupants *If Deceased, Date & Time of Death*
A	01	01	01	—	64	F	—	—	—	11	04	—	—	PATRICIA ELIZABETH BUTERBAUGH 2208 HOVSONS BLVD TOMS RIVER TOWNSHIP NJ 08753
B														
C														
D														

	83	84	85	86	87	88	89	90	91	92	93	94	95	Names & Addresses of Occupants *If Deceased, Date & Time of Death*
E														
F														
G														
H														
I														
J														

144. Crash Diagram

Show NORTH by Arrow
(Not to Scale)

SEE ATTACHED DIAGRAM

145. Crash Description/Narrative

Vehicle #1 was traveling North on Hooper Ave. Driver #1 drove over a manhole cover that was encompassed by broken up pieces of blacktop. Upon driving over the cover, the cover came loose and separated from the hole itself, causing damage to the rear driver side tire of Vehicle #1. The cover rolled across the road and came to rest on the Southbound shoulder of Hooper Ave.

Driver #1 advised she was traveling North when she suddenly felt something strike her tire and undercarriage. Driver #1 further advised that when she looked in her rear view mirror she observed the man hole cover rolling across to the other side of the roadway. Driver #1 further stated that the cover was on top of the hole when she initially drove over it.

Driver #1 contacted AAA who responded and replaced her damaged tire with the spare doughnut. The Ocean County Highway department responded and re-secured the man hole cover. They also repaired and patched the blacktop around the cover which was previously damaged prior to the collision.

146. Officer's Signature	147. Badge #	148. Reviewer	Badge #	149. Case Status
Michael V Bennett II	279	James J Kelly	233	☐ Pending ☒ Complete

New Jersey Police Crash Investigation Report Motor Vehicle Crash Diagram	Police Dept: Brick Police Code: 01 Station: — Case No: 2017-00077335

144 Crash Diagram (NOT TO SCALE)

Indicate North

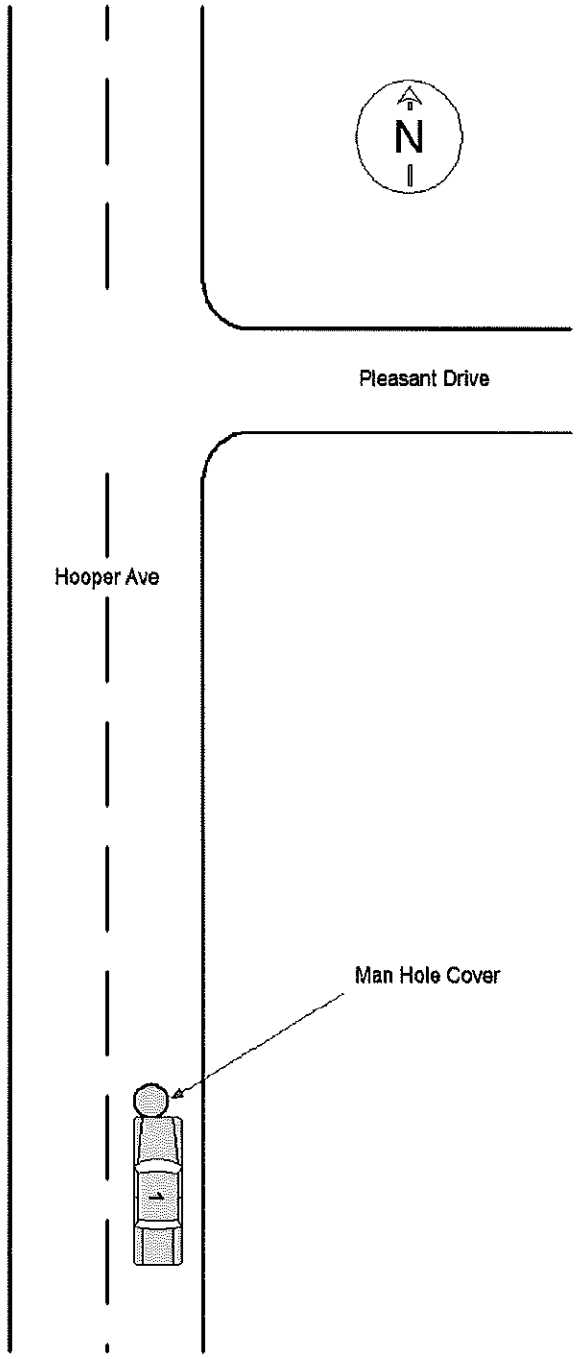

Michael V Bennett II
Officer's Signature

279
Badge Number

Page 1 of 4 ☐ Fatal

New Jersey Police Crash Investigation Report

☒ Reportable ☐ Non-Reportable ☐ Change Report

1. Case Number: 2017-00077346
2. Police Dept. of: Brick Police — Code: 01
3. Station/Precinct: —
4. Date of Crash: 11/20/17
5. Day of Week: Su (M) Tu W Th F Sa
6. Time (use 2400 hrs.): 1053
7. Municipality Code: 1506
8. Total Killed: - -
9. Total Injured: - -
10. Crash Occurred On: CHAMBERS BRIDGE RD (Road Name) S (Dir)
☐ At Intersection with
☐ Feet ☐ N ☐ E
☒ Miles ☒ S ☐ W
.2 (14) (15) (16)
of: OVATION WAY
19. Ramp ☐ To: ☐ From: 17. Cross Road Name/Route No.: –
☐ NB ☐ EB ☐ SB ☐ WB
11. Speed Limit: 40
12. Route No.: 549
Suffix: -
13. Milepost: - - - . - -
18. Speed Limit: 25
20. Route Name/Route No.: - -
21. Latitude: - - . - - - - - -
22. Longitude: - - . - - - - - -

Veh. #	Policy No.	NJ Ins. Code	Parked	Ped	Pedalcyclist	Resp. to Emergency	Hit & Run
23. 01	24. 9959778752061	25. 884	☐	☐	☐	☐	☐
53. 02	54. 916537322	55. 135	☐	☐	☐	☐	☐

	Driver 1	Driver 2
First Name	ARIEL	CHADEA
Initial		T
Last Name	LEVY	LYTTLE
Sex	M	F
Number & Street	5 MEADOW RUN CT	220 CAMELOT CT
City	JACKSON	LAKEWOOD TOWNSHIP
State	NJ	NJ
Zip	08527	08701
Eyes	02	02
DL Class	D	D
Restrictions	0	- - - -
Endorsements	- -	- -
State	NJ	NJ
Driver's License Number	L2941 05800 07832	L9695 12083 53932
DOB	07/14/83	03/18/93
Expires	08/18	10/19
Owner's First Name	ADINA LEVY	CHADEA T LYTTLE
Same as Driver	☐	☒
Owner Number & Street	5 MEADOW RUN CT	220 CAMELOT CT
Owner City	JACKSON	LAKEWOOD TOWNSHIP
Owner State	NJ	NJ
Owner Zip	08527	08701
Make	Toyota	Ford
Model	Avalon	Fusion
Color	BK	WT
Year	2015	2008
Plate No.	P32GAA	N81JHX
State	NJ	NJ
VIN	4T1BK1EB7FU189147	3FAHP07Z98R141671
Expires	10/18	10/18
Vehicle Removed to:		
☒ Driven	☐	☐
☐ Towed Disabled	☐	☐
☐ Towed Disabled & Impounded	☐	☐
☐ Left at Scene	☐	☐
☐ Towed Impounded	☐	☐
Authority		
☐ Owner	☐	☐
☒ Driver	☒	☒
☐ Police	☐	☐
Alcohol Drug Test		
Given: ☒ No	☐	☐
☐ Yes	☐	☐
☐ Refused	☐	☐
Type: ☐ Breath	☐	☐
☐ Blood	☐	☐
☐ Urine	☐	☐
Results: 0.- - %		
☐ Pending	☐	☐
Hazardous Material		
☒ None	☐	☐
☐ On Board	☐	☐
☐ Spill	☐	☐
Hazard Class	—	—
Placard No.	- - - -	- - - -
Carrier No.		
☐ USDOT	- - - - - - -	- - - - - - -
☒ None	☐	☐
☐ MC/MX	- - - - - - -	- - - - - - -
GVWR / GCWR (trucks & buses only)		
☐ ≤ 10,000 lbs.	☐	☐
☐ 10,001 - 26,000 lbs.	☐	☐
☐ ≥ 26,001 lbs.	☐	☐
Motor Carrier or Government Entity	—	—
Number & Street	—	—
City	—	—
State	—	—
Zip	—	—

135. Damage to Other Property ☐ Yes (If Yes, describe) ☒ No

Oper.	Charge	Summons No.	Oper.	Charge	Summons No.
01	39:4-97	E17 007694	—	—	—
—	—	—	—	—	—

	83	84	85	86	87	88	89	90	91	92	93	94	95	Names & Addresses of Occupants / If Deceased, Date & Time of Death
A	01	01	01	—	34	M	—	—	—	11	04	—	—	ARIEL LEVY 5 MEADOW RUN CT JACKSON NJ 08527
B	02	01	01	04	24	F	04	08	02	11	04	—	6505	CHADEA TAIJLAYA LYTTLE 220 CAMELOT CT LAKEWOOD TOWNSHIP NJ 08701
C														
D														

NJTR-1 (Rev. 01/17)

	83	84	85	86	87	88	89	90	91	92	93	94	95	Names & Addresses of Occupants *If Deceased, Date & Time of Death*
E														
F														
G														
H														
I														
J														

144. Crash Diagram

Show NORTH by Arrow
(Not to Scale)

SEE ATTACHED DIAGRAM

145. Crash Description/Narrative

Both vehicles were initially stopped in traffic in the right turn lane of Chambers Bridge Road waiting to turn into Kohl's Plaza. The front end of Vehicle #1 collided with the rear end of Vehicle #2, causing very minor damage to both vehicles.

Driver #1 advised that he was initially stopped in traffic several inches away from Vehicle #2. Driver #1 stated the light turned green, and he took his foot off of the break assuming that Driver #2 was going to do the same. Driver #1 further stated that in doing so, he tapped the rear end of Vehicle #2 at a low rate of speed.

Driver #2 advised that she was completely stopped in traffic in the Southbound turn lane. She advised that the vehicle in front of her began to negotiate the right turn into the plaza but the light was still red. Driver #2 further stated she was still in a stopped position when she was suddenly struck in the rear by Vehicle #1, and stated the light turned green several seconds after the collision.

Based upon my observations, and statements made by both drivers, I find Driver #1 at fault for following too closely to Vehicle #2 and careless driving. Driver #2 complained of pain in the back of her neck and her right

146. Officer's Signature	147. Badge #	148. Reviewer	Badge #	149. Case Status
Michael V Bennett II	279	Arthur D Rivaldo	179	☐Pending ☒Complete

New Jersey Police Crash Investigation Report Motor Vehicle Crash Description	Police Dept: Brick Police Code: 01 Station: — Case No: 2017-00077346

145 Crash Description

shin from the collision, and was transported by ambulance to Meridian Health in Brick.

Michael V Bennett II
Officer's Signature

279
Badge Number

New Jersey Police Crash Investigation Report Motor Vehicle Crash Diagram	Police Dept: Brick Police Code: 01 Station: — Case No: 2017-00077346

144 Crash Diagram (NOT TO SCALE)

Indicate North

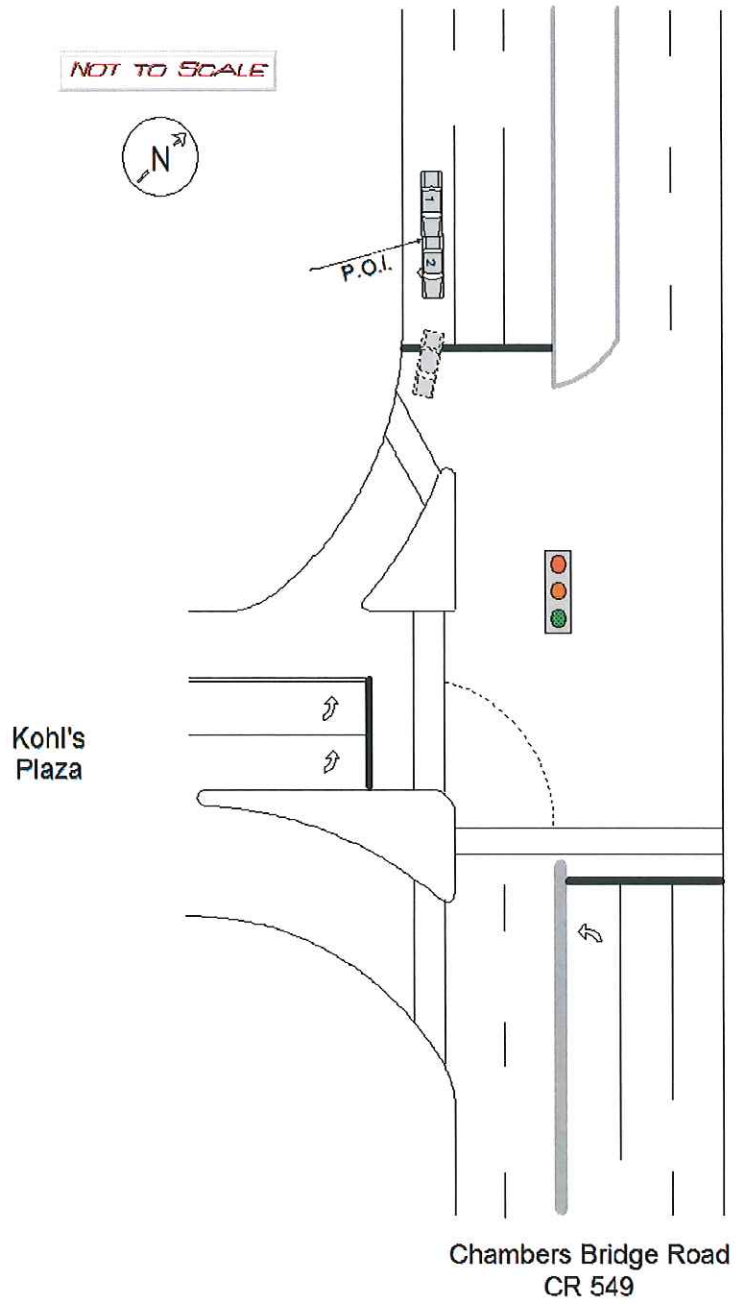

Michael V Bennett II
Officer's Signature

279
Badge Number

Page 1 of 5 ☐ Fatal

New Jersey Police Crash Investigation Report

☐ Reportable ☒ Non-Reportable ☐ Change Report

96 02 | 97 01 | 98 01 | 99 05 | 100a 01 | 100b 04 | 101 02 | 102 01 | 103 01 | 104 03 | 105 01 | 106 — | 107 — | 108 01 | 109 01 | 110 01 | 111 01 | 112 — | 113 — | 114 — | 115 — | 116 03 | 117 03

1. Case Number: 2017-00077367

2. Police Dept. of: Brick Police — Code: 01

3. Station/Precinct: —

4. Date of Crash (mm dd yy): 1 1 2 0 1 7

5. Day of Week: Su (M) Tu W Th F Sa

6. Time (use 2400 hrs.): 1 2 0 7

7. Municipality Code: 1 5 0 6

8. Total Killed: - -

9. Total Injured: - -

10. Crash Occurred On: CHAMBERS BRIDGE RD (Road Name) S (Dir)

☐ At Intersection with
☒ Feet ☐ Miles
500 (14) (15)
☐ N ☐ E ☒ S ☐ W (16)
of: OVATION WAY

11. Speed Limit: 4 0

12. Route No.: 5 4 9 — Suffix: - — 13. Milepost: - - - . - -

18. Speed Limit: 2 5

19. Ramp ☐ To: ☐ From: — 17. Cross Road Name/Route No.: —

☐ NB ☐ EB ☐ SB ☐ WB

21. Latitude: - - . - - - - - - — 20 Route Name/Route No.: — — 22. Longitude: - - . - - - - - -

118a 09 | 118b — | 119a 25 | 119b — | 120a 00 | 120b — | 121a 00 | 121b — | 122 07 | 123 08 | 124 04 | 125 04 | 126a 26 | 126b — | 126c — | 126d — | 126e 26 | 127a 26 | 127b — | 127c — | 127d — | 127e 26 | 128 26 | 129 12 | 130 12 | 131 06 | 132 06 | 133 02 | 134 02

Vehicle 1

23. Veh. #: 01 — 24. Policy No.: 914902429 — 25. NJ Ins. Code: 134

☐ Parked ☐ Ped ☐ Pedalcyclist ☐ Resp. to Emergency ☐ Hit & Run

26. Driver's First Name: ADHEMAR — Initial: — Last Name: PICAZO-CISNEROS — 29. Sex: M

27. Number & Street: 114 FISHER AVE

28. City: BRICK TOWNSHIP — State: NJ — Zip: 08723

30. Eyes: 0 2 — DL Class: D — Restrictions: T — Endorsements: - - — 31. State: NJ

32. Driver's License Number: P 4 0 6 2 0 1 0 0 0 8 9 9 2 — 33. DOB (mm dd yy): 0 8 3 0 9 9 — 34. Expires (mm yy): 0 5 2 1

35. Owner's First Name: JESUS PICAZO — Initial: — Last Name: — ☐ Same as Driver

36. Number & Street: 114 FISHER AVE

37. City: BRICK TOWNSHIP — State: NJ — Zip: 08723

38. Make: Hyundai — 39. Model: Elantra — 40. Color: BK — 41. Year: 2010 — 42. Plate No.: Z13JFN — 43. State: NJ

44. VIN: K M H D U 4 A D 3 A U 1 5 8 3 2 2 — 45. Expires: 09/18

46. Vehicle Removed to: —

☒ Driven ☐ Towed Disabled ☐ Towed Disabled & Impounded
☐ Left at Scene ☐ Towed Impounded

47. Authority: ☐ Owner ☒ Driver ☐ Police

48. Alcohol Drug Test: Given: ☒ No ☐ Yes ☐ Refused — Type: ☐ Breath ☐ Blood ☐ Urine — Results: 0. - - % ☐ Pending

49. Hazardous Material: ☒ None ☐ On Board ☐ Spill — Hazard Class: — Placard No.: - - - -

50. Carrier No.: ☐ USDOT - - - - - - - ☒ None — ☐ MC/MX - - - - - - -

51. GVWR / GCWR (trucks & buses only): ☐ ≤ 10,000 lbs. ☐ 10,001 - 26,000 lbs. ☐ ≥ 26,001 lbs.

52. Motor Carrier or Government Entity: —

Number & Street: —

City: — State: — Zip: —

Vehicle 2

53. Veh. #: 02 — 54. Policy No.: 47598046 — 55. NJ Ins. Code: 134

☐ Parked ☐ Ped ☐ Pedalcyclist ☐ Resp. to Emergency ☐ Hit & Run

56. Driver's First Name: ZACHARY — Initial: J — Last Name: SCHIESS — 59. Sex: M

57. Number & Street: 773 BARBERRY DR

58. City: BRICK TOWNSHIP — State: NJ — Zip: 08723

60. Eyes: 0 4 — DL Class: D — Restrictions: T — Endorsements: - - — 61. State: NJ

62. Driver's License Number: S 1 3 8 8 7 9 1 7 1 0 5 0 0 4 — 63. DOB (mm dd yy): 0 5 0 6 0 0 — 64. Expires (mm yy): 0 5 2 1

65. Owner's First Name: JOHN D SCHIESS — Initial: — Last Name: — ☐ Same as Driver

66. Number & Street: 773 BARBERRY DR

67. City: BRICK TOWNSHIP — State: NJ — Zip: 08723

68. Make: Hyundai — 69. Model: Accent — 70. Color: GY — 71. Year: 2010 — 72. Plate No.: Y26JFN — 73. State: NJ

74. VIN: K M H C N 4 A C 2 A U 4 8 5 3 4 3 — 75. Expires: 09/18

76. Vehicle Removed to: —

☒ Driven ☐ Towed Disabled ☐ Towed Disabled & Impounded
☐ Left at Scene ☐ Towed Impounded

77. Authority: ☐ Owner ☒ Driver ☐ Police

78. Alcohol Drug Test: Given: ☒ No ☐ Yes ☐ Refused — Type: ☐ Breath ☐ Blood ☐ Urine — Results: 0. - - % ☐ Pending

79. Hazardous Material: ☒ None ☐ On Board ☐ Spill — Hazard Class: — Placard No.: - - - -

80. Carrier No.: ☐ USDOT - - - - - - - ☒ None — ☐ MC/MX - - - - - - -

81. GVWR / GCWR (trucks & buses only): ☐ ≤ 10,000 lbs. ☐ 10,001 - 26,000 lbs. ☐ ≥ 26,001 lbs.

82. Motor Carrier or Government Entity: —

Number & Street: —

City: — State: — Zip: —

135. Damage to Other Property ☐ Yes (If Yes, describe) ☒ No

Oper.	136. Charge	137. Summons No.	Oper.	138. Charge	139. Summons No.
—	—	—	—	—	—
Oper.	140. Charge	141. Summons No.	Oper.	142. Charge	143. Summons No.
—	—	—	—	—	—

	83	84	85	86	87	88	89	90	91	92	93	94	95	Names & Addresses of Occupants *If Deceased, Date & Time of Death*
A	01	01	01	—	18	M	—	—	—	11	04	—	—	ADHEMAR PICAZO-CISNEROS 114 FISHER AVE BRICK TOWNSHIP NJ 08723
B	02	01	01	—	17	M	—	—	—	11	04	—	—	ZACHARY JOSEPH SCHIESS 773 BARBERRY DR BRICK TOWNSHIP NJ 08723
C	03	01	01	—	17	F	—	—	—	11	04	—	—	SHELBY MARIE WOOD 44 BRETON RD BRICK TOWNSHIP NJ 08723
D														

☐ Fatal

New Jersey Police Crash Investigation Report

☐ Reportable ☐ Non-Reportable ☐ Change Report

1. Case Number: 2017-00077367
2. Police Dept. of / Code
3. Station/Precinct
4. Date of Crash (mm dd yy)
5. Day of Week: Su M Tu W Th F Sa
6. Time (use 2400 hrs.)
7. Municipality Code
8. Total Killed
9. Total Injured
10. Crash Occurred On: Road Name / Dir
☐ At Intersection with
☐ Feet ☐ Miles ☐ N ☐ E ☐ S ☐ W of:
11. Speed Limit
12. Route No. / Suffix / 13. Milepost
18. Speed Limit
19. Ramp ☐ To: ☐ From:
17. Cross Road Name/Route No. ☐ NB ☐ EB ☐ SB ☐ WB
20 Route Name/Route No.
21. Latitude
22. Longitude

Veh. #	Policy No.	NJ Ins. Code	Parked	Ped	Pedalcylist	Resp. to Emergency	Hit & Run
23. 03	24. F10003964-3	25. 426					
53. —	54. —	55. —					

	26. Driver's First Name	Initial	Last Name	29. Sex
23.	SHELBY	M	WOOD	F
53.	—		—	—

	27. Number & Street	28. City	State	Zip
23.	44 BRETON RD	BRICK TOWNSHIP	NJ	08723
53.	—	—	—	—

	30. Eyes	DL Class	Restrictions	Endorsements	31. State
23.	0 4	D	T	- -	NJ
53.	- -	- -	- - - -	- -	—

	32. Driver's License Number	33. DOB (mm dd yy)	34. Expires (mm yy)
23.	W6462 70574 57004	07 31 00	07 21
53.	- - - - - - - - - - - -	- - - - - -	- - - -

	35. Owner's First Name	Initial	Last Name
23.	☐ Same as Driver DAVID T WOOD		
53.	☐ Same as Driver —		

	36. Number & Street	37. City	State	Zip
23.	44 BRETON RD	BRICK TOWNSHIP	NJ	08723
53.	—	—	—	—

	38. Make	39. Model	40. Color	41. Year	42. Plate No.	43. State
23.	Volkswagon	Passat	GY	2003	Y85HNH	NJ
53.	—	—	—	—	—	—

	44. VIN	45. Expires
23.	WVWMD63B33E36982 2	03/18
53.		

46. Vehicle Removed to:
☒ Driven ☐ Towed Disabled ☐ Towed Disabled & Impounded
☐ Left at Scene ☐ Towed Impounded

47. Authority
☐ Owner ☒ Driver ☐ Police

48. Alcohol Drug Test
Given: ☒ No ☐ Yes ☐ Refused
Type: ☐ Breath ☐ Blood ☐ Urine
Results: 0. - - % ☐ Pending

49. Hazardous Material
☒ None ☐ On Board ☐ Spill
Hazard Class — Placard No. - - - -

50. Carrier No.
☐ USDOT - - - - - - - ☒ None
☐ MC/MX - - - - - - -

51. GVWR / GCWR (trucks & buses only)
☐ ≤ 10,000 lbs.
☐ 10,001 - 26,000 lbs.
☐ ≥ 26,001 lbs.

52. Motor Carrier or Government Entity
Number & Street
City / State / Zip

	53. Veh. #	54. Policy No.	55. NJ Ins. Code	Parked	Ped	Pedalcylist	Resp. to Emergency	Hit & Run
53.	—	—	—					

	56. Driver's First Name	Initial	Last Name	59. Sex
53.	—		—	—

	57. Number & Street	58. City	State	Zip
53.	—	—	—	—

	60. Eyes	DL Class	Restrictions	Endorsements	61. State
53.	- -	- -	- - - -	- -	—

	62. Driver's License Number	63. DOB (mm dd yy)	64. Expires (mm yy)
53.	- - - - - - - - - - - -	- - - - - -	- - - -

	65. Owner's First Name	Initial	Last Name
53.	☐ Same as Driver —		

	66. Number & Street	67. City	State	Zip
53.	—	—	—	—

	68. Make	69. Model	70. Color	71. Year	72. Plate No.	73. State
53.	—	—	—	—	—	—

	74. VIN	75. Expires
53.		—

76. Vehicle Removed to:
☐ Driven ☐ Towed Disabled ☐ Towed Disabled & Impounded
☐ Left at Scene ☐ Towed Impounded

77. Authority
☐ Owner ☐ Driver ☐ Police

78. Alcohol Drug Test
Given: ☐ No ☐ Yes ☐ Refused
Type: ☐ Breath ☐ Blood ☐ Urine
Results: 0. - - % ☐ Pending

79. Hazardous Material
☐ None ☐ On Board ☐ Spill
Hazard Class — Placard No. - - - -

80. Carrier No.
☐ USDOT - - - - - - - ☐ None
☐ MC/MX - - - - - - -

81. GVWR / GCWR (trucks & buses only)
☐ ≤ 10,000 lbs.
☐ 10,001 - 26,000 lbs.
☐ ≥ 26,001 lbs.

82. Motor Carrier or Government Entity
Number & Street
City / State / Zip

135. Damage to Other Property ☐ Yes (If Yes, describe) ☐ No

Oper.	136. Charge	137. Summons No.	Oper.	138. Charge	139. Summons No.
—	—	—	—	—	—
Oper.	140. Charge	141. Summons No.	Oper.	142. Charge	143. Summons No.
—	—	—	—	—	—

	83	84	85	86	87	88	89	90	91	92	93	94	95	Names & Addresses of Occupants *If Deceased, Date & Time of Death*
A														
B														
C														
D														

	83	84	85	86	87	88	89	90	91	92	93	94	95	Names & Addresses of Occupants *If Deceased, Date & Time of Death*
E														
F														
G														
H														
I														
J														

144. Crash Diagram

Show NORTH by Arrow
(Not to Scale)

SEE ATTACHED DIAGRAM

145. Crash Description/Narrative

All three vehicles were traveling in the left Southbound lane of Chambers Bridge Road. Vehicle #1 collided with the rear end of Vehicle #2 while slowing to stop at the red light. Vehicle #2 in turn collided with the rear end of Vehicle #3 after being struck by Vehicle #1.

Driver #1 advised that he and Vehicle #2 were both slowing down to stop at the red light. Driver #1 advised that Vehicle #2 then stopped abruptly, and Driver #1 was unable to stop completely before colliding with the rear end of Vehicle #2.

Driver #2 advised that he slowed down behind Vehicle #3 who was completely stopped at the red light in traffic. Driver #2 further stated that he came to a complete stop for several seconds before being suddenly struck in the rear by Vehicle #1. Driver #2 further stated that the collision pushed his vehicle into the rear end of Vehicle #3.

Driver #3 advised that she and Vehicle #2 were both completely stopped in traffic when Vehicle #1 suddenly struck the rear of Vehicle #2. Driver #3 further advised that this action caused Vehicle #2 to collide with the

146. Officer's Signature	147. Badge #	148. Reviewer	Badge #	149. Case Status
Michael V Bennett II	279	Arthur D Rivaldo	179	☐Pending ☒Complete

New Jersey Police Crash Investigation Report Motor Vehicle Crash Description	Police Dept: Brick Police Code: 01 Station: — Case No: 2017-00077367

145 Crash Description

rear end of Vehicle #3.

Based upon my observations, and statements made by all parties, I find Driver #1 at fault for following too closely. All vehicles were driven from the scene, and none of the parties involved were injured.

Michael V Bennett II
Officer's Signature

279
Badge Number

New Jersey Police Crash Investigation Report Motor Vehicle Crash Diagram	Police Dept: Brick Police Code: 01 Station: — Case No: 2017-00077367

144 Crash Diagram (NOT TO SCALE)

Indicate North

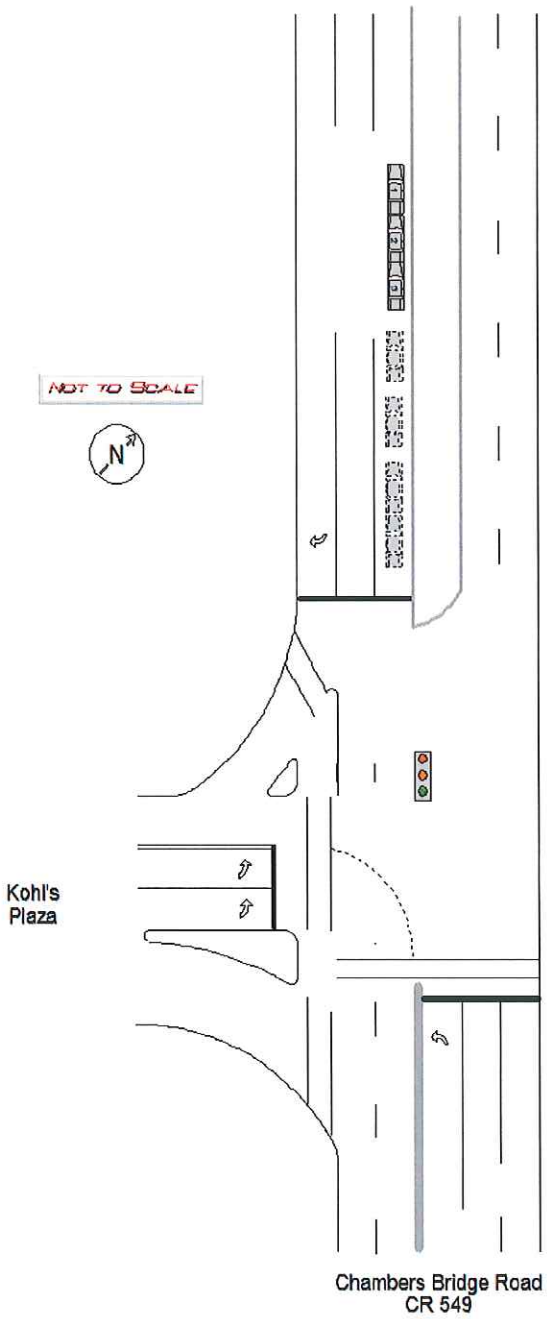

Michael V Bennett II
Officer's Signature

279
Badge Number

Page 1 of 5 ☐ Fatal

New Jersey Police Crash Investigation Report

☒ Reportable ☐ Non-Reportable ☐ Change Report

96 05 | 97 01 | 98 01 | 99 05 | 100a 01 | 100b 04 | 101 02 | 102 01 | 103 01 | 104 03 | 105 04 | 106 — | 107 — | 108 04 | 109 04 | 110 01 | 111 01 | 112 99 | 113 — | 114 — | 115 — | 116 02 | 117 02

1. Case Number: 2017-00077395

2. Police Dept. of: Brick Police — Code: 01

3. Station/Precinct: —

10. Crash Occurred On: DRUM POINT RD (Road Name) — (Dir)

☒ At Intersection with ADAMSTON RD (of:)
☐ Feet ☐ Miles (14, 15) ☐ N ☐ E ☐ S ☐ W (16)

11. Speed Limit: 40

12. Route No.: 624 — 13. Suffix: — — Milepost: — — . — —

18. Speed Limit: — —

19. ☐ To: / ☐ From: Ramp — 17. Cross Road Name/Route No. — 20 Route Name/Route No. — ☐ NB ☐ EB ☐ SB ☐ WB

21. Latitude — . — 22. Longitude — . —

4. Date of Crash (mm dd yy): 11 20 17 — 5. Day of Week: Su (M) Tu W Th F Sa — 6. Time (use 2400 hrs.): 1508 — 7. Municipality Code: 1506 — 8. Total Killed: — — 9. Total Injured: 01

118a 04 | 118b 02 | 119a 25 | 119b — | 120a 01 | 120b — | 121a 01 | 121b — | 122 03 | 123 01 | 124 03 | 125 03 | 126a 26 | 126b 26 | 126c — | 126d — | 126e 26 | 127a 26 | 127b — | 127c — | 127d — | 127e 26 | 128 26 | 129 03 | 130 03 | 131 01 | 132 01 | 133 03 | 134 04

Vehicle 1

23. Veh. #: 01 — 24. Policy No.: F731278-8 — 25. NJ Ins. Code: 426
☐ Parked ☐ Ped ☐ Pedalcyclist ☐ Resp. to Emergency ☐ Hit & Run

26. Driver's First Name: FRANK — Initial: P — Last Name: VELLA — 29. Sex: M
27. Number & Street: 1 BROWER DR
28. City: BRICK TOWNSHIP — State: NJ — Zip: 08723
30. Eyes: 05 — DL Class: D — Restrictions: 0 — Endorsements: — — — 31. State: NJ
32. Driver's License Number: V2391 26777 07435 — 33. DOB (mm dd yy): 07 22 43 — 34. Expires (mm yy): 06 21
35. Owner's First Name: ☐ Same as Driver Joan B Vella — Initial — Last Name
36. Number & Street: 1 BROWER DR
37. City: BRICK TOWNSHIP — State: NJ — Zip: 08723
38. Make: General Moto — 39. Model: Jimmy — 40. Color: MN — 41. Year: 2000 — 42. Plate No.: LW559X — 43. State: NJ
44. VIN: 1GKDT13W1Y2145082 — 45. Expires: 04/18
46. Vehicle Removed to:
☒ Driven ☐ Towed Disabled ☐ Towed Disabled & Impounded ☐ Left at Scene ☐ Towed Impounded
47. Authority: ☐ Owner ☒ Driver ☐ Police
48. Alcohol Drug Test — Given: ☒ No ☐ Yes ☐ Refused — Type: ☐ Breath ☐ Blood ☐ Urine — Results: 0.-- % ☐ Pending
49. Hazardous Material: ☒ None ☐ On Board ☐ Spill — Hazard Class: — — Placard No.: — — — —
50. Carrier No.: ☐ USDOT — ☐ MC/MX — ☒ None
51. GVWR / GCWR (trucks & buses only): ☐ ≤ 10,000 lbs. ☐ 10,001 - 26,000 lbs. ☐ ≥ 26,001 lbs.
52. Motor Carrier or Government Entity: —
Number & Street: —
City: — — State: — — Zip: — —

Vehicle 2

53. Veh. #: 02 — 54. Policy No.: *** — 55. NJ Ins. Code: ***
☐ Parked ☐ Ped ☐ Pedalcyclist ☐ Resp. to Emergency ☐ Hit & Run

56. Driver's First Name: GIUSEPPE — Initial: D — Last Name: RUSSO — 59. Sex: M
57. Number & Street: 7040 VALLEY AVE
58. City: PHILADELPHIA — State: PA — Zip: 19128
60. Eyes: 04 — DL Class: — — Restrictions: 0 — Endorsements: — — 61. State: PA
62. Driver's License Number: 32497 200 — 63. DOB (mm dd yy): 01 30 98 — 64. Expires (mm yy): 01 20
65. Owner's First Name: ☒ Same as Driver GIUSEPPE D RUSSO — Initial — Last Name
66. Number & Street: 7040 VALLEY AVE
67. City: PHILADELPHIA — State: PA — Zip: 19128
68. Make: JEEP — 69. Model: Cherokee — 70. Color: GY — 71. Year: — — 72. Plate No.: KMD6208 — 73. State: PA
74. VIN: 1J4FF48S8YL109297 — 75. Expires: 07/18
76. Vehicle Removed to: Sandys Service Center
☐ Driven ☒ Towed Disabled ☐ Towed Disabled & Impounded ☐ Left at Scene ☐ Towed Impounded
77. Authority: ☐ Owner ☒ Driver ☐ Police
78. Alcohol Drug Test — Given: ☒ No ☐ Yes ☐ Refused — Type: ☐ Breath ☐ Blood ☐ Urine — Results: 0.-- % ☐ Pending
79. Hazardous Material: ☒ None ☐ On Board ☐ Spill — Hazard Class: — — Placard No.: — — — —
80. Carrier No.: ☐ USDOT — ☐ MC/MX — ☒ None
81. GVWR / GCWR (trucks & buses only): ☐ ≤ 10,000 lbs. ☐ 10,001 - 26,000 lbs. ☐ ≥ 26,001 lbs.
82. Motor Carrier or Government Entity: —
Number & Street: —
City: — — State: — — Zip: — —

135. Damage to Other Property ☐ Yes (If Yes, describe) ☒ No

Oper.	136. Charge	137. Summons No.	Oper.	138. Charge	139. Summons No.
01	39:4-97	E17-007700	—	—	—
—	140. Charge	141. Summons No.	Oper.	142. Charge	143. Summons No.
—	—	—	—	—	—

	83	84	85	86	87	88	89	90	91	92	93	94	95	Names & Addresses of Occupants (If Deceased, Date & Time of Death)
A	01	01	01	—	74	M	—	—	—	11	04	—	—	FRANK P VELLA 1 BROWER DR BRICK TOWNSHIP NJ 08723
B	02	01	01	—	19	M	—	—	—	04	04	—	—	GIUSEPPE DOMINIC RUSSO 7040 VALLEY AVE PHILADELPHIA PA 19128
C	02	03	01	—	18	F	—	—	—	04	04	—	—	Jasmine M Pierro 192 BAYWOOD BLVD BRICK TOWNSHIP NJ 08723
D	03	01	01	—	52	M	—	—	—	11	04	—	—	ARTHUR D RIVALDO 401 CHAMBERS BRIDGE RD BRICK TOWNSHIP NJ 08723

☐ Fatal

New Jersey Police Crash Investigation Report

☐ Reportable ☐ Non-Reportable ☐ Change Report

96 | 97 | 98 | 99 | 100a | 100b | 101 | 102 | 103 | 104 | 105 | 106 | 107 | 108 | 109 | 110 | 111 | 112 | 113 | 114 | 115 | 116 | 117

1. Case Number: 2017-00077395
2. Police Dept. of: | Code:
3. Station/Precinct:
4. Date of Crash (mm dd yy):
5. Day of Week: Su M Tu W Th F Sa
6. Time (use 2400 hrs.):
7. Municipality Code:
8. Total Killed:
9. Total Injured:
10. Crash Occurred On: Road Name | Dir
☐ At Intersection with
☐ Feet ☐ Miles ☐ N ☐ E ☐ S ☐ W of:
14 15 16
11. Speed Limit:
12. Route No. | Suffix | 13. Milepost
18. Speed Limit
19. Ramp ☐ To: ☐ From: 17. Cross Road Name/Route No. ☐ NB ☐ EB ☐ SB ☐ WB
20 Route Name/Route No.
21. Latitude | 22. Longitude

23. Veh. #: 03 | 24. Policy No.: *** | 25. NJ Ins. Code: ***
☐ Parked ☐ Ped ☐ Pedalcylist ☐ Resp. to Emergency ☐ Hit & Run

26. Driver's First Name: ARTHUR | Initial: D | Last Name: RIVALDO | 29. Sex: M
27. Number & Street: 401 CHAMBERS BRIDGE RD
28. City: BRICK TOWNSHIP | State: NJ | Zip: 08723
30. Eyes: 0 4 | DL Class: D | Restrictions: 1 | Endorsements: M | 31. State: NJ
32. Driver's License Number: R4745 06164 02654 | 33. DOB (mm dd yy): 02 17 65 | 34. Expires (mm yy): 04 20
35. Owner's First Name: ☐ Same as Driver Brick Township | Initial | Last Name
36. Number & Street: 401 CHAMBERS BRIDGE RD
37. City: BRICK TOWNSHIP | State: NJ | Zip: 08723
38. Make: Chevrolet | 39. Model: Tahoe | 40. Color: BK | 41. Year: 2014 | 42. Plate No.: 12622MG | 43. State: NJ
44. VIN: 1GNSK2E0XER189581 | 45. Expires: 09/20
46. Vehicle Removed to:
☒ Driven ☐ Towed Disabled ☐ Towed Disabled & Impounded ☐ Left at Scene ☐ Towed Impounded
47. Authority: ☐ Owner ☒ Driver ☐ Police
48. Alcohol Drug Test: Given: ☒ No ☐ Yes ☐ Refused; Type: ☐ Breath ☐ Blood ☐ Urine; Results: 0.- - % ☐ Pending
49. Hazardous Material: ☒ None ☐ On Board ☐ Spill; Hazard Class | Placard No.
50. Carrier No.: ☐ USDOT ☐ MC/MX ☒ None
51. GVWR / GCWR (trucks & buses only): ☐ ≤ 10,000 lbs. ☐ 10,001 - 26,000 lbs. ☐ ≥ 26,001 lbs.
52. Motor Carrier or Government Entity
Number & Street
City | State | Zip

53. Veh. #: | 54. Policy No.: | 55. NJ Ins. Code:
☐ Parked ☐ Ped ☐ Pedalcylist ☐ Resp. to Emergency ☐ Hit & Run

56. Driver's First Name | Initial | Last Name | 59. Sex
57. Number & Street
58. City | State | Zip
60. Eyes | DL Class | Restrictions | Endorsements | 61. State
62. Driver's License Number | 63. DOB (mm dd yy) | 64. Expires (mm yy)
65. Owner's First Name | Initial | Last Name: ☐ Same as Driver
66. Number & Street
67. City | State | Zip
68. Make | 69. Model | 70. Color | 71. Year | 72. Plate No. | 73. State
74. VIN | 75. Expires
76. Vehicle Removed to:
☐ Driven ☐ Towed Disabled ☐ Towed Disabled & Impounded ☐ Left at Scene ☐ Towed Impounded
77. Authority: ☐ Owner ☐ Driver ☐ Police
78. Alcohol Drug Test: Given: ☐ No ☐ Yes ☐ Refused; Type: ☐ Breath ☐ Blood ☐ Urine; Results: 0.- - % ☐ Pending
79. Hazardous Material: ☐ None ☐ On Board ☐ Spill; Hazard Class | Placard No.
80. Carrier No.: ☐ USDOT ☐ MC/MX ☐ None
81. GVWR / GCWR (trucks & buses only): ☐ ≤ 10,000 lbs. ☐ 10,001 - 26,000 lbs. ☐ ≥ 26,001 lbs.
82. Motor Carrier or Government Entity
Number & Street
City | State | Zip

118a | 118b | 119a | 119b | 120a | 120b | 121a | 121b | 122 | 123 | 124 | 125 | 126a | 126b | 126c | 126d | 126e | 127a | 127b | 127c | 127d | 127e | 128 | 129 | 130 | 131 | 132 | 133 | 134

135. Damage to Other Property ☐ Yes (If Yes, describe) ☐ No

Oper.	136. Charge	137. Summons No.	Oper.	138. Charge	139. Summons No.

Oper.	140. Charge	141. Summons No.	Oper.	142. Charge	143. Summons No.

	83	84	85	86	87	88	89	90	91	92	93	94	95	Names & Addresses of Occupants If Deceased, Date & Time of Death
A														
B														
C														
D														

New Jersey Police Crash Investigation Report	Case Number 2017-00077395	Page 3 of 5

	83	84	85	86	87	88	89	90	91	92	93	94	95	Names & Addresses of Occupants *If Deceased, Date & Time of Death*
E														
F														
G														
H														
I														
J														

144. Crash Diagram

Show NORTH by Arrow (Not to Scale)

SEE ATTACHED DIAGRAM

145. Crash Description/Narrative

The investigation revealed that Vehicle #03 was stopped at the red traffic signal on Adamston Rd., at the intersection of Drum Point Rd. Vehicle #02 was traveling west on Drum Point Rd. Vehicle #01 was stopped in the left turn lane of Drum Point Rd. (eastbound), attempting to make a left turn onto Adamston Rd. A crash occurred when Vehicle #01 failed to yield the right of way to Vehicle #02 and entered the intersection, attempting to make a left turn. Vehicle #02 stuck Vehicle #01 in the front passenger side fender and door. The impact of the crash forced Vehicle #01 into the rear of Vehicle #03.

No injuries were reported by any of the occupants. Ptl. Flynn #236 requested Brick Township Police Department EMS respond to the scene to check on the occupants of the vehicles. All occupants refused medical attention.

The driver of Vehicle #02 stated that he was traveling west on Drum Point Rd. He stated just as he entered the intersection (green traffic signal) Vehicle #01 made a left turn in front of him and he wasn't able to stop in time to avoid a crash.

146. Officer's Signature	147. Badge #	148. Reviewer	Badge #	149. Case Status
Erik A Olsen	185	Jason M Matthews	210	☐Pending ☒Complete

New Jersey Police Crash Investigation Report Motor Vehicle Crash Description	Police Dept: Brick Police Code: 01 Station: — Case No: 2017-00077395

145 Crash Description

The driver of Vehicle #01 stated he was traveling east on Drum Point Rd. and attempted to make a left turn onto Adamston Rd. He stated he didn't remember the crash.

The driver of Vehicle #03 stated he was stopped in traffic on Adamston Rd. when he observed Vehicle #01 make a left turn in front of Vehicle #02. He stated Vehicle #01 then crashed into the rear of his vehicle.

A witness to the accident, Thomas Cardinali, stopped and completed a Motor Vehicle Crash Statement Form. Cardinali confirmed the observations of Driver #02 and Driver #03.

Vehicle #02 was disabled and was towed from the scene. All other vehicles were able to be driven from the scene.

The driver of Vehicle #01 was issued a Careless Driving Summons (E17-007700).

Vehicle #02 had an Pennsylvania insurance card from Progressive. Policy #916729628.

Vehicle #03 is self-insured through Ocean County Municipal Joint Insurance Fund, Self Insured I.D. 05-87.

Erik A Olsen
Officer's Signature

185
Badge Number

New Jersey Police Crash Investigation Report Motor Vehicle Crash Diagram	Police Dept: Brick Police Code: 01 Station: — Case No: 2017-00077395

144 Crash Diagram (NOT TO SCALE)

Indicate North

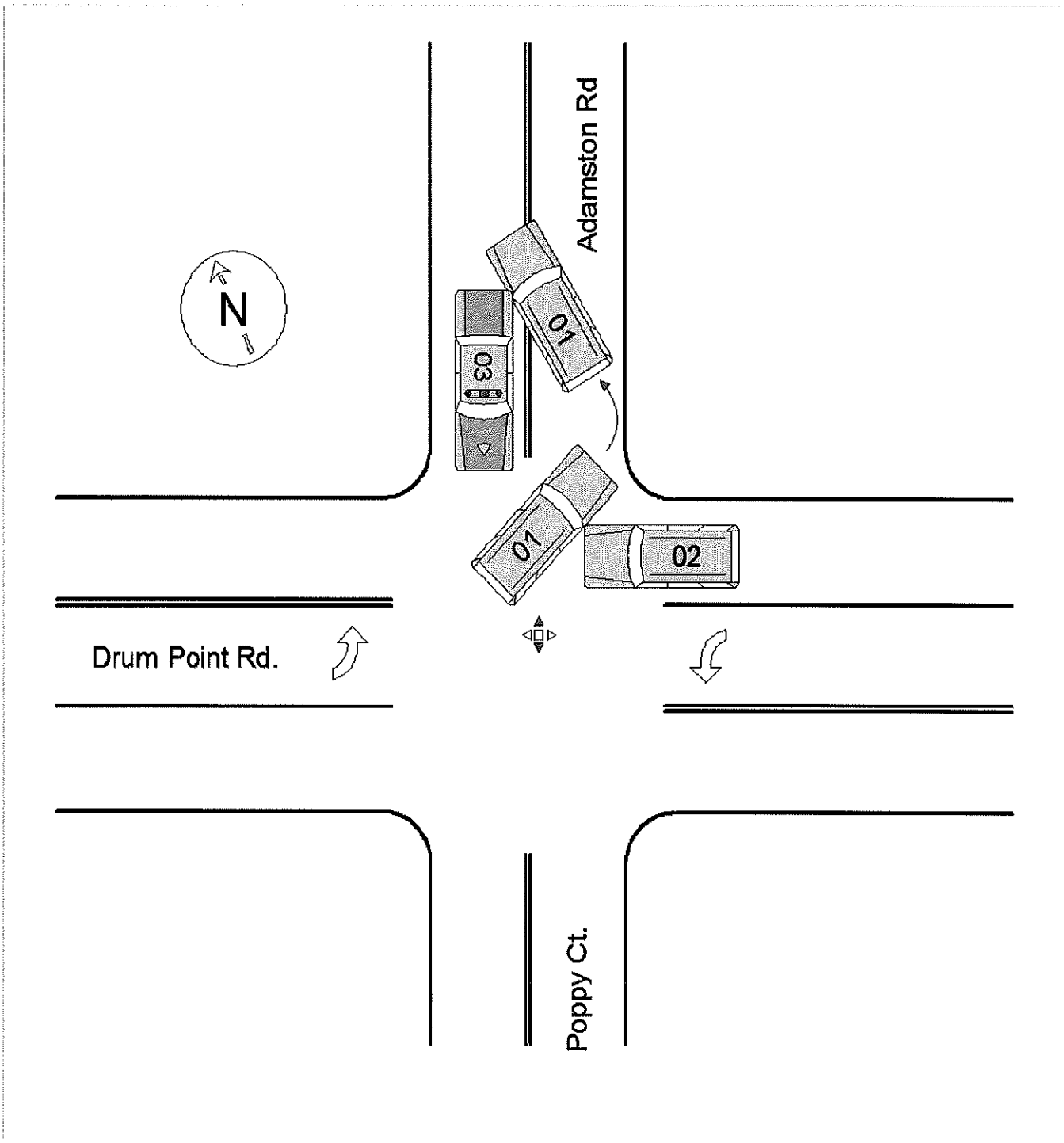

Erik A Olsen
Officer's Signature

185
Badge Number

Page 1 of 3 ☐ Fatal

New Jersey Police Crash Investigation Report

☐ Reportable ☒ Non-Reportable ☐ Change Report

96 02 | 97 01 | 98 06 | 99 02 | 100a 01 | 100b 04 | 101 02 | 102 01 | 103 01 | 104 02 | 105 01 | 106 — | 107 — | 108 04 | 109 01 | 110 01 | 111 01 | 112 — | 113 — | 114 — | 115 — | 116 04 | 117 04

1. Case Number: 2017-00077436
2. Police Dept. of: Brick Police — Code: 01
3. Station/Precinct: —
4. Date of Crash (mm dd yy): 11 20 17
5. Day of Week: Su (M) Tu W Th F Sa
6. Time (use 2400 hrs.): 1848
7. Municipality Code: 1506
8. Total Killed: - -
9. Total Injured: - -
10. Crash Occurred On: RT 70 (Road Name) W (Dir) — At Intersection with ☒ Feet ☐ Miles — ☐N ☒E ☐S ☐W — of: Chambers Bridge Rd/CR-549 — 25 (14) (15) (16)
11. Speed Limit: 40
12. Route No.: 70 — Suffix: - — 13. Milepost: - - - . - -
18. Speed Limit: 40
19. Ramp ☐To: ☐From: — 17. Cross Road Name/Route No.: — ☐NB ☐EB ☐SB ☐WB
20. Route Name/Route No.: — 21. Latitude: - - . - - - - - - — 22. Longitude: - - . - - - - - -

118a 09 | 118b 02 | 119a 25 | 119b — | 120a 01 | 120b — | 121a 01 | 121b — | 122 06 | 123 08 | 124 04 | 125 04 | 126a 26 | 126b — | 126c — | 126d — | 126e 26 | 127a 26 | 127b — | 127c — | 127d — | 127e 26 | 128 26 | 129 12 | 130 17 | 131 06 | 132 06 | 133 01 | 134 02

Veh. #	Policy No.	NJ Ins. Code	Parked	Ped	Pedalcyclist	Resp. to Emergency	Hit & Run
23. 01	24. 909639080	25. 054	☐	☐	☐	☐	☐
53. 02	54. 984523188	55. 054	☐	☐	☐	☐	☐

	23. Veh. 01	53. Veh. 02
Driver's First Name	Linda	Pearl
Initial		
Last Name	Vulpis	Gibber
Sex	F	F
Number & Street	2 OAKMONT CT	44 E 9TH ST
City	Lincroft	LAKEWOOD TOWNSHIP
State	NJ	NJ
Zip	07738	08701
Eyes	04	06
DL Class	D	D
Restrictions	- - - -	1
Endorsements	- -	- -
State	NJ	NJ
Driver's License Number	V9228 47379 56594	G4035 62000 60756
DOB (mm dd yy)	06 27 59	10 06 75
Expires (mm yy)	08 19	09 18
Owner's First Name	Dominick Vulpis (☐ Same as Driver)	Pearl Gibber (☒ Same as Driver)
Initial		
Last Name		
Number & Street	2 OAKMONT CT	44 E 9TH ST
City	Lincroft	LAKEWOOD TOWNSHIP
State	NJ	NJ
Zip	07738	08701
Make	Ford	DODGE
Model	EXP	Caravan
Color	BK	SL
Year	2017	2005
Plate No.	M61DEB	PRZ33C
State	NJ	NJ
VIN	1FMJK1MT6HEA43471	1D4GP24R65B423209
Expires	05/18	11/08
Vehicle Removed to:		
	☒ Driven ☐ Towed Disabled ☐ Towed Disabled & Impounded ☐ Left at Scene ☐ Towed Impounded	☒ Driven ☐ Towed Disabled ☐ Towed Disabled & Impounded ☐ Left at Scene ☐ Towed Impounded
Authority	☐ Owner ☒ Driver ☐ Police	☐ Owner ☒ Driver ☐ Police
Alcohol Drug Test	Given: ☒No ☐Yes ☐Refused; Type: ☐Breath ☐Blood ☐Urine; Results: 0.- - % ☐Pending	Given: ☒No ☐Yes ☐Refused; Type: ☐Breath ☐Blood ☐Urine; Results: 0.- - % ☐Pending
Hazardous Material	☒None ☐On Board ☐Spill; Hazard Class: —; Placard No.: - - - -	☒None ☐On Board ☐Spill; Hazard Class: —; Placard No.: - - - -
Carrier No.	☐USDOT - - - - - - ☒None; ☐MC/MX - - - - - -	☐USDOT - - - - - - ☒None; ☐MC/MX - - - - - -
GVWR / GCWR (trucks & buses only)	☐≤ 10,000 lbs. ☐10,001 - 26,000 lbs. ☐≥ 26,001 lbs.	☐≤ 10,000 lbs. ☐10,001 - 26,000 lbs. ☐≥ 26,001 lbs.
Motor Carrier or Government Entity	—	—
Number & Street	—	—
City	—	—
State	—	—
Zip	—	—

135. Damage to Other Property ☐Yes (If Yes, describe) ☒No

Oper.	Charge	Summons No.	Oper.	Charge	Summons No.
—	—	—	—	—	—
—	140. Charge —	141. Summons No. —	—	142. Charge —	143. Summons No. —

	83	84	85	86	87	88	89	90	91	92	93	94	95	Names & Addresses of Occupants *If Deceased, Date & Time of Death*
A	01	01	01	—	58	F	—	—	—	11	04	—	—	Linda Vulpis 2 OAKMONT CT Lincroft NJ 07738
B	01	03	01	—	11	M	—	—	—	11	04	—	—	Dominick Pagnozzi 347 OLD TOMS RIVER RD BRICK TOWNSHIP NJ 08723
C	01	04	01	—	05	F	—	—	—	07	07	—	—	Arianna Pagnozzi 347 OLD TOMS RIVER RD BRICK TOWNSHIP NJ 08723
D	02	01	01	—	42	F	—	—	—	11	04	—	—	Pearl Gibber 44 E 9TH ST LAKEWOOD TOWNSHIP NJ 08701

New Jersey Police Crash Investigation Report

Case Number 2017-00077436

	83	84	85	86	87	88	89	90	91	92	93	94	95	Names & Addresses of Occupants *If Deceased, Date & Time of Death*
E	02	04	01	—	12	F	—	—	—	11	04	—	—	Shoshana Gibber 44 E 9TH ST LAKEWOOD TOWNSHIP NJ 08701
F	02	06	01	—	09	M	—	—	—	11	04	—	—	Chaim Gibber 44 E 9TH ST LAKEWOOD TOWNSHIP NJ 08701
G														
H														
I														
J														

144. Crash Diagram

Show NORTH by Arrow (Not to Scale)

SEE ATTACHED DIAGRAM

145. Crash Description/Narrative

Vehicle 1 was stopped in the center lane of Route 70 Westbound, near the intersection of Chambers Bridge Road. Vehicle 2 was stopped in traffic, directly in front of Vehicle 1. The front bumper of Vehicle 1 struck the rear bumper of Vehicle 2.

The operator of Vehicle 1 stated she observed the traffic signal turn green and proceded forward directly behind Vehicle 2. The operator of Vehicle 1 stated that Vehicle 2 stopped short in traffic, and she struck the rear bumper of Vehicle 2.

The operator of Vehicle 2 stated she was stopped in traffic at the intersection of Chambers Bridge Road. The operator of Vehicle 2 stated, Vehicle 1 struck the rear of her vehicle while she was stopped in traffic, and that she did not stop short.

No injuries were reported and both vehicles were moved prior to my arrival. On scene investigation concluded that the operator of Vehicle 1 was at fault for following too closely and driver inattention.

146. Officer's Signature	147. Badge #	148. Reviewer	Badge #	149. Case Status
Evan Charles Mancini	0282	Jason M Matthews	210	☐Pending ☒Complete

New Jersey Police Crash Investigation Report Motor Vehicle Crash Diagram	Police Dept: Brick Police Code: 01 Station: — Case No: 2017-00077436

144 Crash Diagram (NOT TO SCALE)

Indicate North

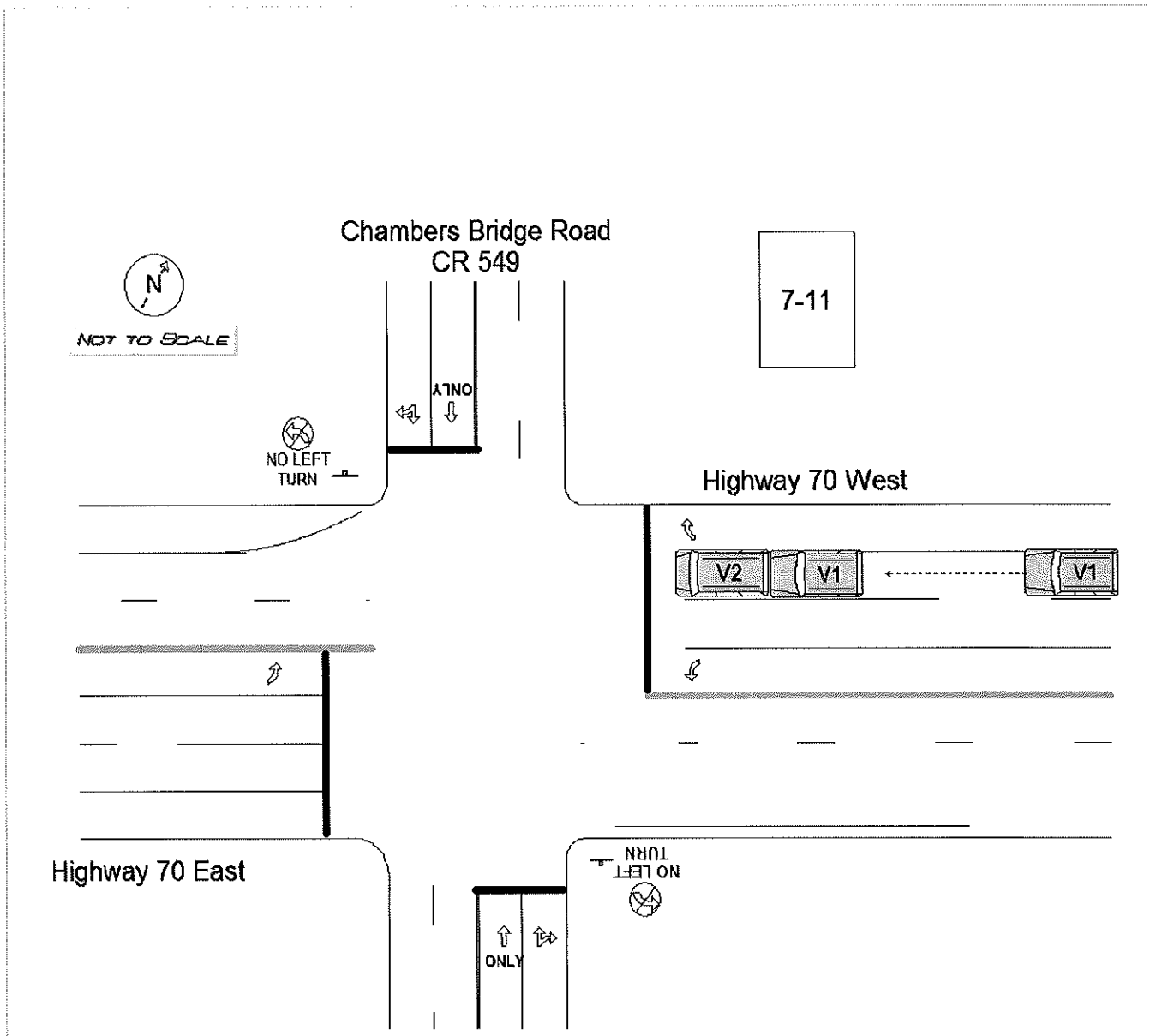

Evan Charles Mancini
Officer's Signature

0282
Badge Number

Page 1 of 5 ☐ Fatal

New Jersey Police Crash Investigation Report

☒ Reportable ☐ Non-Reportable ☐ Change Report

1. Case Number: 2017-00077458
2. Police Dept. of: Brick Police — Code: 01
3. Station/Precinct: —

10. Crash Occurred On: RT 70 (Road Name) — Dir: —
☐ At Intersection with
☒ Feet ☐ Miles — 14 15
☐ N ☒ E ☐ S ☐ W — 16
of: Chambers Bridge Road
19. Ramp ☐ To: ☐ From: — 17. Cross Road Name/Route No.
☐ NB ☐ EB ☐ SB ☐ WB
11. Speed Limit: 50
12. Route No.: 70 — Suffix: — 13. Milepost: ---.--
18. Speed Limit: 40
21. Latitude: --.---- 20 Route Name/Route No. 22. Longitude: --.----

4. Date of Crash (mm dd yy): 11 20 17
5. Day of Week: Su (M) Tu W Th F Sa
6. Time (use 2400 hrs.): 2037
7. Municipality Code: 1506
8. Total Killed: --
9. Total Injured: 02

Vehicle 01
23. Veh. #: 01
24. Policy No.: 01551 78 95C 7101
25. NJ Ins. Code: 823
☐ Parked ☐ Ped ☐ Pedalcyclist ☐ Resp. to Emergency ☐ Hit & Run

26. Driver's First Name: Edward — Initial: M — Last Name: Tolosi — 29. Sex: M
27. Number & Street: 2154 BARNEGAT BLVD
28. City: POINT PLEASANT BOROUGH — State: NJ — Zip: 08742
30. Eyes: 05 — DL Class: D — Restrictions: ---- — Endorsements: --
31. State: NJ
32. Driver's License Number: T6293 19274 06865
33. DOB (mm dd yy): 06 21 86
34. Expires (mm yy): 06 21
35. Owner's First Name: ☒ Same as Driver — Edward M Tolosi — Initial — Last Name
36. Number & Street: 2154 BARNEGAT BLVD
37. City: POINT PLEASANT BOROUGH — State: NJ — Zip: 08742
38. Make: Chevrolet — 39. Model: Silverado — 40. Color: BK — 41. Year: 2016 — 42. Plate No.: YTE89M — 43. State: NJ
44. VIN: 1GC2KVEG0GZ150234 — 45. Expires: 03/18
46. Vehicle Removed to: Sandys Service Center
☐ Driven ☒ Towed Disabled ☐ Towed Disabled & Impounded ☐ Left at Scene ☐ Towed Impounded
47. Authority: ☐ Owner ☐ Driver ☒ Police
48. Alcohol Drug Test — Given: ☒ No ☐ Yes ☐ Refused — Type: ☐ Breath ☐ Blood ☐ Urine — Results: 0.-- % ☐ Pending
49. Hazardous Material: ☒ None ☐ On Board ☐ Spill — Hazard Class: — Placard No.: ----
50. Carrier No.: ☐ USDOT ---------- ☐ MC/MX ---------- ☒ None
51. GVWR / GCWR (trucks & buses only): ☐ ≤ 10,000 lbs. ☐ 10,001 - 26,000 lbs. ☐ ≥ 26,001 lbs.
52. Motor Carrier or Government Entity: —
Number & Street: —
City: — State: — Zip: —

Vehicle 02
53. Veh. #: 02
54. Policy No.: HPA00001194738
55. NJ Ins. Code: 411
☐ Parked ☐ Ped ☐ Pedalcyclist ☐ Resp. to Emergency ☐ Hit & Run

56. Driver's First Name: Stacey — Initial: M — Last Name: Colfer — 59. Sex: F
57. Number & Street: 48 CAMBRIDGE CT a
58. City: LAKEWOOD TOWNSHIP — State: NJ — Zip: 08701
60. Eyes: 02 — DL Class: D — Restrictions: 0 — Endorsements: --
61. State: NJ
62. Driver's License Number: C6246 72074 56802
63. DOB (mm dd yy): 06 09 80
64. Expires (mm yy): 02 18
65. Owner's First Name: ☐ Same as Driver — Theresa August — Initial — Last Name
66. Number & Street: 48 CAMBRIDGE CT a
67. City: LAKEWOOD TOWNSHIP — State: NJ — Zip: 08701
68. Make: Chevrolet — 69. Model: Malibu — 70. Color: BL — 71. Year: 2014 — 72. Plate No.: D99EDS — 73. State: NJ
74. VIN: 1G11C5SL5EF216276 — 75. Expires: 04/18
76. Vehicle Removed to:
☒ Driven ☐ Towed Disabled ☐ Towed Disabled & Impounded ☐ Left at Scene ☐ Towed Impounded
77. Authority: ☐ Owner ☒ Driver ☐ Police
78. Alcohol Drug Test — Given: ☒ No ☐ Yes ☐ Refused — Type: ☐ Breath ☐ Blood ☐ Urine — Results: 0.-- % ☐ Pending
79. Hazardous Material: ☒ None ☐ On Board ☐ Spill — Hazard Class: — Placard No.: ----
80. Carrier No.: ☐ USDOT ---------- ☐ MC/MX ---------- ☒ None
81. GVWR / GCWR (trucks & buses only): ☐ ≤ 10,000 lbs. ☐ 10,001 - 26,000 lbs. ☐ ≥ 26,001 lbs.
82. Motor Carrier or Government Entity: —
Number & Street: —
City: — State: — Zip: —

135. Damage to Other Property: ☐ Yes (If Yes, describe) ☒ No

Oper.	136. Charge	137. Summons No.	Oper.	138. Charge	139. Summons No.
01	39:4-97	E17 007704	—	—	—
—	—	—	—	—	—

Oper.	140. Charge	141. Summons No.	Oper.	142. Charge	143. Summons No.
—	—	—	—	—	—

	83	84	85	86	87	88	89	90	91	92	93	94	95	Names & Addresses of Occupants (If Deceased, Date & Time of Death)
A	01	01	01	—	31	M	—	—	—	11	04	—	—	Edward M Tolosi 2154 BARNEGAT BLVD POINT PLEASANT BOROUGH NJ 08742
B	02	01	01	04	37	F	01	08	01	11	04	—	—	Stacey M Colfer 48 CAMBRIDGE CT a LAKEWOOD TOWNSHIP NJ 08701
C	02	—	01	04	64	F	01	08	02	11	04	—	6505	Theresa August 48 CAMBRIDGE CT a LAKEWOOD TOWNSHIP NJ 08701
D	03	01	01	—	34	M	—	—	—	11	04	—	—	Jesse R Vonderlindedn 1457 OAK ST LAKEWOOD TOWNSHIP NJ 08701

☐ Fatal

New Jersey Police Crash Investigation Report

☐ Reportable ☐ Non-Reportable ☐ Change Report

1. Case Number: 2017-00077458
2. Police Dept. of: Code
3. Station/Precinct
4. Date of Crash (mm dd yy)
5. Day of Week: Su M Tu W Th F Sa
6. Time (use 2400 hrs.)
7. Municipality Code
8. Total Killed
9. Total Injured
10. Crash Occurred On: Road Name Dir
☐ At Intersection with ☐ Feet ☐ Miles ☐N ☐E ☐S ☐W of:
11. Speed Limit
12. Route No. Suffix 13. Milepost
18. Speed Limit
19. Ramp ☐To: ☐From: 17. Cross Road Name/Route No. ☐NB ☐EB ☐SB ☐WB
20 Route Name/Route No.
21. Latitude
22. Longitude

Veh. #	Policy No.	NJ Ins. Code	Parked	Ped	Pedalcyclist	Resp. to Emergency	Hit & Run
23. 03	24. 04222 60R 7101 3	25. 201					
53. —	54. —	55. —					

Driver's First Name	Initial	Last Name	Sex	Number & Street	City	State	Zip
26. Jesse	R	Vonderlindedn	29. M	27. 1457 OAK ST	28. LAKEWOOD TOWNSHIP	NJ	08701
56. —	—	—	59. —	57. —	58. —	—	—

Eyes	DL Class	Restrictions	Endorsements	State
30. 0 4	D	- - - -	- -	31. NJ
60. - -	- -	- - - -	- -	61. —

Driver's License Number	DOB (mm dd yy)	Expires (mm yy)
32. V6386 40079 02834	33. 02 20 83	34. 10 18
62. - - - - - - - - - - - -	63. - - - - - -	64. - - - -

Owner's First Name	Initial	Last Name
35. ☒ Same as Driver Jesse R Vonderlindedn		
65. ☐ Same as Driver —		

36. Number & Street: 1457 OAK ST
37. City: LAKEWOOD TOWNSHIP State: NJ Zip: 08701
66. Number & Street: —
67. City: — State: — Zip: —

Make	Model	Color	Year	Plate No.	State
38. Toyota	39. Tundra	40. BK	41. 2011	42. M26HBC	43. NJ
68. —	69. —	70. —	71. —	72. —	73. —

44. VIN: 5TFUY5F13BX173254 45. Expires: 09/18
74. VIN: — 75. Expires: —

46. Vehicle Removed to: ☒ Driven ☐ Towed Disabled ☐ Towed Disabled & Impounded ☐ Left at Scene ☐ Towed Impounded
76. Vehicle Removed to: ☐ Driven ☐ Towed Disabled ☐ Towed Disabled & Impounded ☐ Left at Scene ☐ Towed Impounded

47. Authority: ☒ Owner ☐ Driver ☐ Police
77. Authority: ☐ Owner ☐ Driver ☐ Police

48. Alcohol Drug Test: Given: ☒No ☐Yes ☐Refused; Type: ☐Breath ☐Blood ☐Urine; Results: 0.- - % ☐Pending
49. Hazardous Material: ☒None ☐On Board ☐Spill; Hazard Class —; Placard No. - - - -
78. Alcohol Drug Test: Given: ☐No ☐Yes ☐Refused; Type: ☐Breath ☐Blood ☐Urine; Results: 0.- - % ☐Pending
79. Hazardous Material: ☐None ☐On Board ☐Spill; Hazard Class —; Placard No. - - - -

50. Carrier No.: ☐USDOT - - - - - - - ☒None ☐MC/MX - - - - - - -
51. GVWR / GCWR (trucks & buses only): ☐≤ 10,000 lbs. ☐10,001 - 26,000 lbs. ☐≥ 26,001 lbs.
80. Carrier No.: ☐USDOT - - - - - - - ☐None ☐MC/MX - - - - - - -
81. GVWR / GCWR (trucks & buses only): ☐≤ 10,000 lbs. ☐10,001 - 26,000 lbs. ☐≥ 26,001 lbs.

52. Motor Carrier or Government Entity: —
Number & Street: —
City: — State: — Zip: —
82. Motor Carrier or Government Entity: —
Number & Street: —
City: — State: — Zip: —

135. Damage to Other Property ☐Yes (If Yes, describe) ☐No

Oper.	Charge	Summons No.	Oper.	Charge	Summons No.
—	—	—	—	—	—
—	140. —	141. —	—	142. —	143. —

	83	84	85	86	87	88	89	90	91	92	93	94	95	Names & Addresses of Occupants If Deceased, Date & Time of Death
A														
B														
C														
D														

New Jersey Police Crash Investigation Report	Case Number 2017-00077458	Page 3 of 5

	83	84	85	86	87	88	89	90	91	92	93	94	95	Names & Addresses of Occupants *If Deceased, Date & Time of Death*
E														
F														
G														
H														
I														
J														

144. Crash Diagram

Show NORTH by Arrow (Not to Scale)

SEE ATTACHED DIAGRAM

145. Crash Description/Narrative

On 11/20/2017 at approximately 2037 hours, a three car motor vehicle crash occurred on Route 70 west bound prior to the intersection of Chambers Bridge Road. Vehicle #1 was approaching Chambers Bridge Road when it struck Vehicle #2 from behind that was stopped near the red traffic signal. The impact from the collision caused Vehicle #2 to strike Vehicle #3.

Driver of Vehicle #1 stated he has been having issues with his brakes. He stated when he was "attempting to brake," he was unable to do so causing him to strike Vehicle #2 from the rear.

Driver of Vehicle #2 stated she was awaiting the traffic signal when she was struck from behind by Vehicle #1. The Driver advised after being struck she released her foot from the brake causing her to strike Vehicle #3.

Driver of Vehicle #3 stated he was awaiting the traffic signal when he was struck from behind by Vehicle #2.

The Driver of Vehicle #2 had a complaint of pain and refused medical attention. The passenger of Vehicle #2 had a complaint of pain and was transported to Ocean Medical Center for evaluation.

146. Officer's Signature	147. Badge #	148. Reviewer	Badge #	149. Case Status
Joseph A DeLuca	276	—	—	☐Pending ☒Complete

New Jersey Police Crash Investigation Report Motor Vehicle Crash Description	Police Dept: Brick Police Code: 01 Station: — Case No: 2017-00077458

145 Crash Description

The Driver of Vehicle #1 was found to be the at fault vehicle in the motor vehicle crash and was issued a summons for careless driving 39:4-97 on summons#1506-E17-007704.

Due to the Driver of Vehicle #1's statements of brake failure, the vehicle was removed from the scene by Sandy's Service Center.

Witness statements were collected on scene.

Joseph A DeLuca
Officer's Signature

276
Badge Number

New Jersey Police Crash Investigation Report Motor Vehicle Crash Diagram	Police Dept: Brick Police Code: 01 Station: — Case No: 2017-00077458

144 Crash Diagram (NOT TO SCALE)

Indicate North

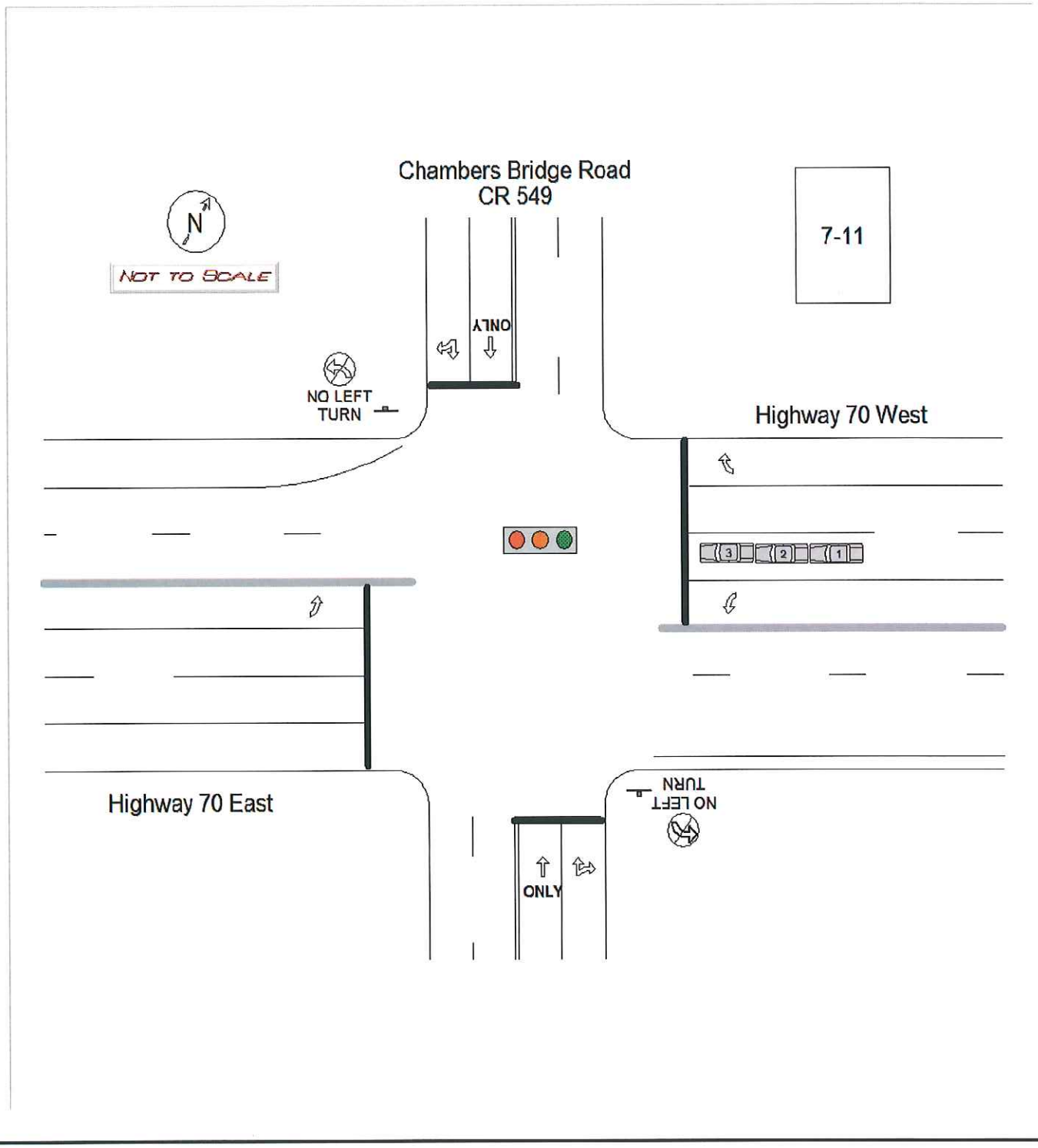

Joseph A DeLuca
Officer's Signature

276
Badge Number

Page 1 of 3 ☐ Fatal

New Jersey Police Crash Investigation Report

☐ Reportable ☒ Non-Reportable ☐ Change Report

1. Case Number: 2017-00077551
2. Police Dept. of: Brick Police — Code: 01
3. Station/Precinct: —
4. Date of Crash: 11/21/17
5. Day of Week: Su M (Tu) W Th F Sa
6. Time (use 2400 hrs.): 1129
7. Municipality Code: 1506
8. Total Killed: - -
9. Total Injured: - -
10. Crash Occurred On: CHAMBERS BRIDGE RD (Road Name) S (Dir)
☐ At Intersection with
☒ Feet ☐ Miles — 300 (14, 15)
☒ N ☐ E ☐ S ☐ W (16)
of: Ovation Way
11. Speed Limit: 40
12. Route No.: 549 — Suffix: - — 13. Milepost: - - - . - -
18. Speed Limit: 25
19. Ramp ☐ To: ☐ From: — 17. Cross Road Name/Route No.: -
☐ NB ☐ EB ☐ SB ☐ WB
21. Latitude: - - . - - - - - - — 20. Route Name/Route No. — 22. Longitude: - - . - - - - - -

23. Veh. #	24. Policy No.	25. NJ Ins. Code
01	910460689	134

☐ Parked ☐ Ped ☐ Pedalcyclist ☐ Resp. to Emergency ☐ Hit & Run

26. Driver's First Name	Initial	Last Name	29. Sex
Jolie	M	Getts	F

27. Number & Street: 90 DOCK RD
28. City: BRICK TOWNSHIP — State: NJ — Zip: 08723
30. Eyes: 04 — DL Class: D — Restrictions: T — Endorsements: - -
31. State: NJ
32. Driver's License Number: G2888 40874 58994
33. DOB: 08/30/99
34. Expires: 09/17
35. Owner's First Name: ☐ Same as Driver — Kristin M Getts
36. Number & Street: 90 DOCK RD
37. City: BRICK TOWNSHIP — State: NJ — Zip: 08723
38. Make: Pontiac — 39. Model: Grand Prix — 40. Color: GN — 41. Year: 1998 — 42. Plate No.: C12HUR — 43. State: NJ
44. VIN: 1G2WP52146WF212564 — 45. Expires: 04/18
46. Vehicle Removed to:
☒ Driven ☐ Towed Disabled ☐ Towed Disabled & Impounded ☐ Left at Scene ☐ Towed Impounded
47. Authority: ☐ Owner ☒ Driver ☐ Police
48. Alcohol Drug Test: Given: ☒ No ☐ Yes ☐ Refused — Type: ☐ Breath ☐ Blood ☐ Urine — Results: 0.-- % ☐ Pending
49. Hazardous Material: ☒ None ☐ On Board ☐ Spill — Hazard Class: — Placard No.: - - - -
50. Carrier No.: ☐ USDOT - - - - - - - ☒ None — ☐ MC/MX - - - - - - -
51. GVWR / GCWR (trucks & buses only): ☐ ≤ 10,000 lbs. ☐ 10,001 - 26,000 lbs. ☐ ≥ 26,001 lbs.
52. Motor Carrier or Government Entity: —
Number & Street: —
City: — State: — Zip: —

53. Veh. #	54. Policy No.	55. NJ Ins. Code
02	4390402552	143

☐ Parked ☐ Ped ☐ Pedalcyclist ☐ Resp. to Emergency ☐ Hit & Run

56. Driver's First Name	Initial	Last Name	59. Sex
Timothy	G	Engelhardt	M

57. Number & Street: 134 STEPHAN RD
58. City: BRICK TOWNSHIP — State: NJ — Zip: 08724
60. Eyes: 04 — DL Class: D — Restrictions: - - - - — Endorsements: - -
61. State: NJ
62. Driver's License Number: E5917 74267 06804
63. DOB: 06/23/80
64. Expires: 07/21
65. Owner's First Name: ☒ Same as Driver — Timothy G Engelhardt
66. Number & Street: 134 STEPHAN RD
67. City: BRICK TOWNSHIP — State: NJ — Zip: 08724
68. Make: JEEP — 69. Model: Wrangler — 70. Color: GY — 71. Year: 2015 — 72. Plate No.: W56FGH — 73. State: NJ
74. VIN: 1C4BJWDG7FL628869 — 75. Expires: 04/19
76. Vehicle Removed to:
☒ Driven ☐ Towed Disabled ☐ Towed Disabled & Impounded ☐ Left at Scene ☐ Towed Impounded
77. Authority: ☐ Owner ☒ Driver ☐ Police
78. Alcohol Drug Test: Given: ☒ No ☐ Yes ☐ Refused — Type: ☐ Breath ☐ Blood ☐ Urine — Results: 0.-- % ☐ Pending
79. Hazardous Material: ☒ None ☐ On Board ☐ Spill — Hazard Class: — Placard No.: - - - -
80. Carrier No.: ☐ USDOT - - - - - - - ☒ None — ☐ MC/MX - - - - - - -
81. GVWR / GCWR (trucks & buses only): ☐ ≤ 10,000 lbs. ☐ 10,001 - 26,000 lbs. ☐ ≥ 26,001 lbs.
82. Motor Carrier or Government Entity: —
Number & Street: —
City: — State: — Zip: —

135. Damage to Other Property ☐ Yes (If Yes, describe) ☒ No

Oper.	136. Charge	137. Summons No.	Oper.	138. Charge	139. Summons No.
—	—	—	—	—	—
Oper.	140. Charge	141. Summons No.	Oper.	142. Charge	143. Summons No.
—	—	—	—	—	—

	83	84	85	86	87	88	89	90	91	92	93	94	95	Names & Addresses of Occupants (If Deceased, Date & Time of Death)
A	01	01	01	—	18	F	—	—	—	11	04	—	—	Jolie Marie Getts 90 DOCK RD BRICK TOWNSHIP NJ 08723
B	02	01	01	—	37	M	—	—	—	11	03	—	—	Timothy G Engelhardt 134 STEPHAN RD BRICK TOWNSHIP NJ 08724
C														
D														

96	02
97	01
98	01
99	05
100a	01
100b	04
101	02
102	01
103	01
104	02
105	01
106	—
107	—
108	01
109	04
110	01
111	01
112	—
113	—
114	—
115	—
116	03
117	03
118a	09
118b	02
119a	25
119b	—
120a	01
120b	—
121a	01
121b	—
122	01
123	08
124	04
125	04
126a	26
126b	—
126c	—
126d	—
126e	26
127a	26
127b	—
127c	—
127d	—
127e	26
128	26
129	12
130	12
131	06
132	06
133	02
134	01

New Jersey Police Crash Investigation Report	Case Number 2017-00077551	Page 2 of 3

	83	84	85	86	87	88	89	90	91	92	93	94	95	Names & Addresses of Occupants *If Deceased, Date & Time of Death*
E														
F														
G														
H														
I														
J														

144. Crash Diagram

Show NORTH by Arrow (Not to Scale)

SEE ATTACHED DIAGRAM

145. Crash Description/Narrative

Vehicle #2 was stopped in the left lane behind three vehicles at the Kohls Plaza traffic light approximately 300 feet south of Ovation Way. Vehicle #1 was traveling south bound in the left lane on Chambers Bridge Rd and struck the rear of Vehicle #2.

Driver #2 stated he was stopped behind three vehicles in the left lane at the Kohl's Plaza traffic light. Driver #2 stated as he was awaiting the light to turn green he was struck from the rear by Vehicle #1. Driver #1 stated she was traveling south bound on Chambers Bridge Rd not paying attention and struck the rear of Vehicle #2.

There were no reported injuries from either parties. There was no damage observed to the rear of Vehicle #2. There was minor damage to the front of Vehicle #1.

146. Officer's Signature	147. Badge #	148. Reviewer	Badge #	149. Case Status
Joseph Riccio	0289	James J Kelly	233	☐Pending ☒Complete

New Jersey Police Crash Investigation Report Motor Vehicle Crash Diagram	Police Dept: Brick Police Code: 01 Station: — Case No: 2017-00077551

144 Crash Diagram (NOT TO SCALE)

Indicate North

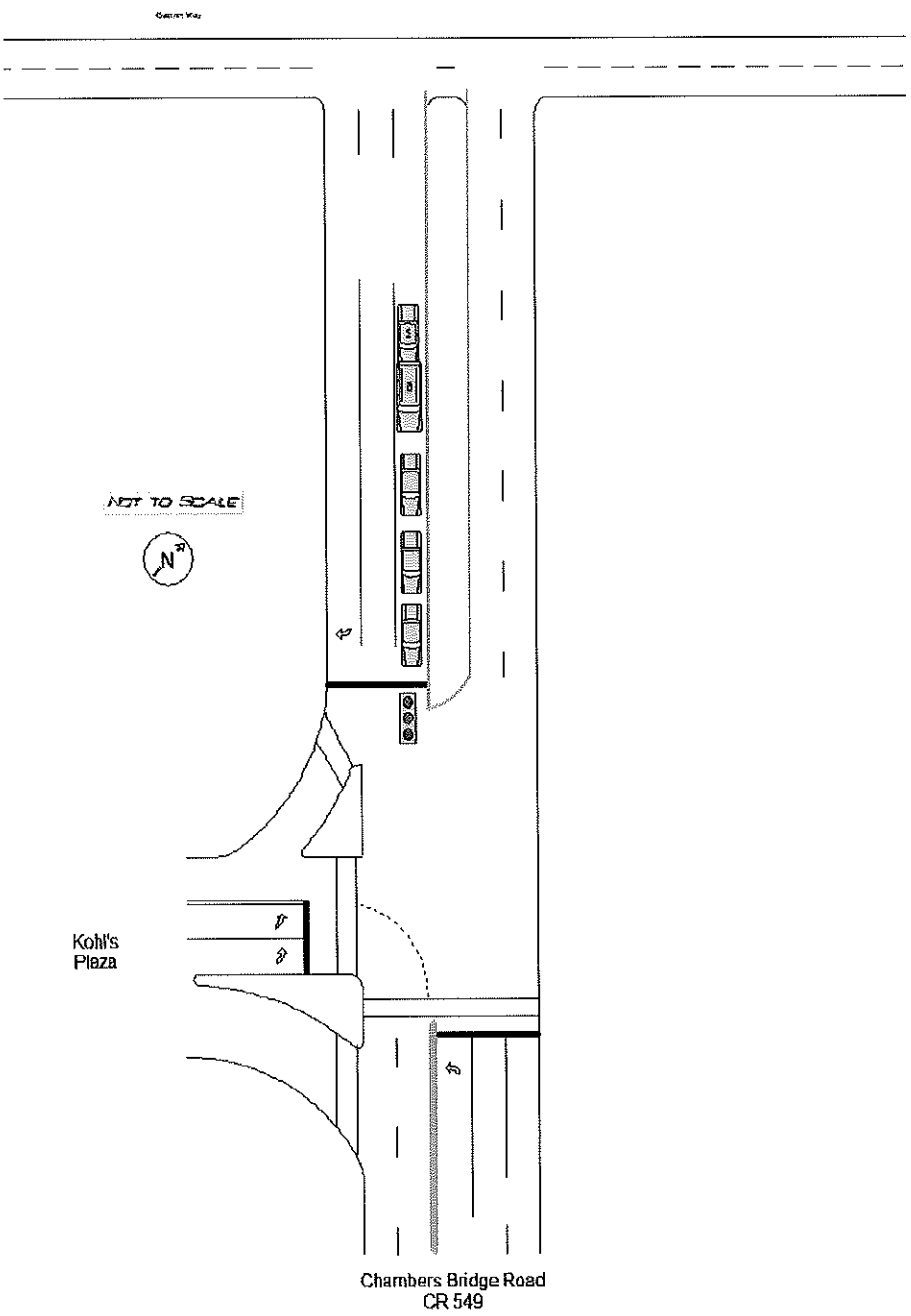

Joseph Riccio
Officer's Signature

0289
Badge Number

Page 1 of 3 ☐ Fatal

New Jersey Police Crash Investigation Report

☒ Reportable ☐ Non-Reportable ☐ Change Report

96 03 | 97 01 | 98 01 | 99 05 | 100a 01 | 100b 04 | 101 02 | 102 01 | 103 01 | 104 02 | 105 02 | 106 — | 107 — | 108 05 | 109 01 | 110 01 | 111 01 | 112 — | 113 99 | 114 — | 115 — | 116 02 | 117 02

1. Case Number: 2017-00077552
2. Police Dept. of: Brick Police — Code: 01
3. Station/Precinct: —
4. Date of Crash (mm dd yy): 11 21 17
5. Day of Week: Su M (Tu) W Th F Sa
6. Time (use 2400 hrs.): 1156
7. Municipality Code: 1506
8. Total Killed: - -
9. Total Injured: - -
10. Crash Occurred On: BURNT TAVERN RD (Road Name) E (Dir)
☒ At Intersection with ☐ Feet ☐ Miles (14: —, 15) ☐ N ☐ E ☐ S ☐ W (16) of: 16TH AVE
11. Speed Limit: 45
12. Route No.: 632 Suffix: - 13. Milepost: - - - . - -
18. Speed Limit: - -
19. Ramp ☐ To: ☐ From: 17. Cross Road Name/Route No.: - ☐ NB ☐ EB ☐ SB ☐ WB
20 Route Name/Route No.: - -
21. Latitude: - - . - - - - - -
22. Longitude: - - . - - - - - -

118a 05 | 118b 02 | 119a 25 | 119b — | 120a 01 | 120b — | 121a 01 | 121b — | 122 02 | 123 01 | 124 04 | 125 04 | 126a 26 | 126b — | 126c — | 126d — | 126e 26 | 127a 26 | 127b — | 127c — | 127d — | 127e 26 | 128 26 | 129 02 | 130 02 | 131 10 | 132 10 | 133 03 | 134 04

Vehicle 1

23. Veh. #: 01
24. Policy No.: F892455-7
25. NJ Ins. Code: 426
☐ Parked ☐ Ped ☐ Pedalcyclist ☐ Resp. to Emergency ☐ Hit & Run

26. Driver's First Name: ROBERT — Initial: A — Last Name: CHANDLEY — 29. Sex: M
27. Number & Street: 12 HOMESTEAD DR B
28. City: BRICK TOWNSHIP — State: NJ — Zip: 08723
30. Eyes: 04 — DL Class: D — Restrictions: 0 — Endorsements: - -
31. State: NJ
32. Driver's License Number: C3181 65861 01514
33. DOB (mm dd yy): 01 09 51
34. Expires (mm yy): 06 19
35. Owner's First Name: ☒ Same as Driver ROBERT A CHANDLEY — Initial — Last Name
36. Number & Street: 12 HOMESTEAD DR B
37. City: BRICK TOWNSHIP — State: NJ — Zip: 08723
38. Make: Ford — 39. Model: F-150 — 40. Color: BK — 41. Year: 1998 — 42. Plate No.: LSS75C — 43. State: NJ
44. VIN: 2FTZX07W0WCA61718
45. Expires: 07/18
46. Vehicle Removed to:
☒ Driven ☐ Towed Disabled ☐ Towed Disabled & Impounded ☐ Left at Scene ☐ Towed Impounded
47. Authority: ☒ Owner ☐ Driver ☐ Police
48. Alcohol Drug Test — Given: ☒ No ☐ Yes ☐ Refused — Type: ☐ Breath ☐ Blood ☐ Urine — Results: 0.- - % ☐ Pending
49. Hazardous Material: ☒ None ☐ On Board ☐ Spill — Hazard Class: — Placard No.: - - - -
50. Carrier No.: ☐ USDOT - - - - - - - ☒ None ☐ MC/MX - - - - - - -
51. GVWR / GCWR (trucks & buses only): ☐ ≤ 10,000 lbs. ☐ 10,001 - 26,000 lbs. ☐ ≥ 26,001 lbs.
52. Motor Carrier or Government Entity: —
Number & Street: —
City: — State: — Zip: —

Vehicle 2

53. Veh. #: 02
54. Policy No.: *
55. NJ Ins. Code: *
☐ Parked ☐ Ped ☐ Pedalcyclist ☐ Resp. to Emergency ☐ Hit & Run

56. Driver's First Name: NICOLO — Initial — Last Name: DEPINTO — 59. Sex: M
57. Number & Street: 744 GREENVIEW DR
58. City: STROUDSBURG — State: PA — Zip: 18360
60. Eyes: 05 — DL Class: D — Restrictions: - - - - — Endorsements: - -
61. State: PA
62. Driver's License Number: 26299 703
63. DOB (mm dd yy): 06 06 69
64. Expires (mm yy): 06 18
65. Owner's First Name: ☐ Same as Driver AVN TECHNOLOGIES — Initial — Last Name
66. Number & Street: 744 GREENVIEW DR
67. City: STROUDSBURG — State: PA — Zip: 18360
68. Make: DODGE — 69. Model: — — 70. Color: WT — 71. Year: 2015 — 72. Plate No.: ZFR5292 — 73. State: PA
74. VIN: ZFBERFBT1F6194861
75. Expires: 01/18
76. Vehicle Removed to: Sandys Service Center
☐ Driven ☒ Towed Disabled ☐ Towed Disabled & Impounded ☐ Left at Scene ☐ Towed Impounded
77. Authority: ☒ Owner ☐ Driver ☐ Police
78. Alcohol Drug Test — Given: ☒ No ☐ Yes ☐ Refused — Type: ☐ Breath ☐ Blood ☐ Urine — Results: 0.- - % ☐ Pending
79. Hazardous Material: ☒ None ☐ On Board ☐ Spill — Hazard Class: — Placard No.: - - - -
80. Carrier No.: ☐ USDOT - - - - - - - ☒ None ☐ MC/MX - - - - - - -
81. GVWR / GCWR (trucks & buses only): ☐ ≤ 10,000 lbs. ☐ 10,001 - 26,000 lbs. ☐ ≥ 26,001 lbs.
82. Motor Carrier or Government Entity: —
Number & Street: —
City: — State: — Zip: —

135. Damage to Other Property ☐ Yes (If Yes, describe) ☒ No

Oper.	136. Charge	137. Summons No.	Oper.	138. Charge	139. Summons No.
01	39:4-97	E17007713	—	—	—
Oper.	140. Charge	141. Summons No.	Oper.	142. Charge	143. Summons No.
—	—	—	—	—	—

	83	84	85	86	87	88	89	90	91	92	93	94	95	Names & Addresses of Occupants (If Deceased, Date & Time of Death)
A	01	01	01	—	66	M	—	—	—	11	04	—	—	ROBERT ARTHUR CHANDLEY 12 HOMESTEAD DR B BRICK TOWNSHIP NJ 08723
B	02	01	01	—	48	M	—	—	—	11	04	—	—	NICOLO DEPINTO 744 GREENVIEW DR STROUDSBURG PA 18360
C	02	03	01	—	56	F	—	—	—	11	04	—	—	ANN MARIE DEPINTO 744 GREENVIEW DR STROUDSBURG PA 18360
D														

New Jersey Police Crash Investigation Report

Case Number 2017-00077552

	83	84	85	86	87	88	89	90	91	92	93	94	95	Names & Addresses of Occupants *If Deceased, Date & Time of Death*
E														
F														
G														
H														
I														
J														

144. Crash Diagram

Show NORTH by Arrow (Not to Scale)

SEE ATTACHED DIAGRAM

145. Crash Description/Narrative

Vehicle 2 was traveling east bound on Burnt Tavern Rd. in the right lane when it was struck by vehicle 1 who was attempting to make a right hand turn onto 16th Ave. from the left east bound lane of Burnt Tavern Rd. Driver 1 stated that he was in the left lane of Burnt Tavern Rd. when he suddenly decided to make a right turn onto 16th Ave. from the left lane. He further stated that because he was unfamiliar with the area and was distracted with trying to find a place to turn around, he failed to notice vehicle 2 in the lane next to him when he turned. Driver 2 stated that when he observed vehicle 1 moving into his lane, he sounded his horn and swerved to the right but was unable to avoid the collision. Driver 1 was found to be at fault for the crash as he made a lane change without first checking for traffic in the right lane. Driver 1 was issued a summons, #E17007713, for Careless Driving, 39:4-97. * Box 24-25, vehicle 2 is registered and insured in the State of Pennsylvania by United Financial Casualty Company, 1-800-895-2886, NAIC#11770, policy # 03484418-2, exp. 3-7-18.

146. Officer's Signature	147. Badge #	148. Reviewer	Badge #	149. Case Status
Raymond F LaPoint	222	Erik A Olsen	185	☐Pending ☒Complete

New Jersey Police Crash Investigation Report Motor Vehicle Crash Diagram	Police Dept: Brick Police Code: 01 Station: — Case No: 2017-00077552

144 Crash Diagram (NOT TO SCALE)

Indicate North

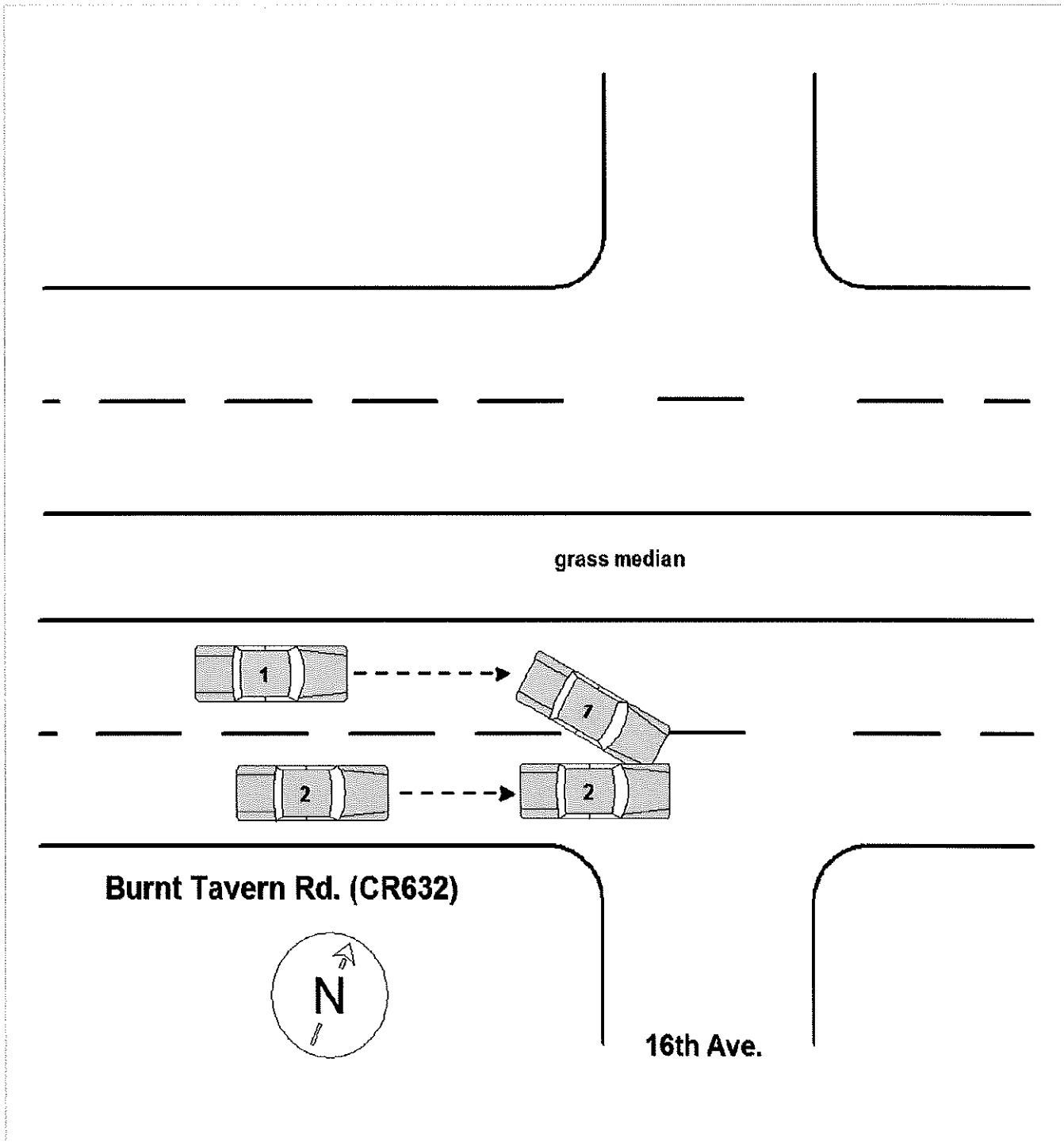

Raymond F LaPoint
Officer's Signature

222
Badge Number

Page 1 of 3 ☐ Fatal

New Jersey Police Crash Investigation Report

☒ Reportable ☐ Non-Reportable ☐ Change Report

96: 02 | 97: 01 | 98: 01 | 99: 05 | 100a: 01 | 100b: 04 | 101: 02 | 102: 01 | 103: 01 | 104: 02 | 105: 02 | 106: — | 107: — | 108: 01 | 109: 04 | 110: 01 | 111: 01 | 112: — | 113: — | 114: — | 115: — | 116: 01 | 117: 01

1. Case Number: 2017-00077570

2. Police Dept. of: Brick Police — Code: 01

3. Station/Precinct: —

4. Date of Crash (mm dd yy): 11 21 17

5. Day of Week: Su M (Tu) W Th F Sa

6. Time (use 2400 hrs.): 1407

7. Municipality Code: 1506

8. Total Killed: - -

9. Total Injured: - -

10. Crash Occurred On: BRICK BLVD (Road Name) N (Dir)

☐ At Intersection with
☒ Feet ☐ Miles — 600 (14) (15)
☒ N ☐ E ☐ S ☐ W (16)

of: LAKE SHORE WAY

19. Ramp ☐ To: ☐ From: — 17. Cross Road Name/Route No.

☐ NB ☐ EB ☐ SB ☐ WB

21. Latitude - - . - - - - - - 20 Route Name/Route No. - - 22. Longitude - - . - - - - - -

11. Speed Limit: 40

12. Route No.: 549 Suffix: - 13. Milepost: - - - . - -

18. Speed Limit: 25

118a: 04 | 118b: 02 | 119a: 25 | 119b: — | 120a: 06 | 120b: — | 121a: 01 | 121b: — | 122: 11 | 123: 01 | 124: 04 | 125: 04 | 126a: 26 | 126b: — | 126c: — | 126d: — | 126e: 26 | 127a: 26 | 127b: — | 127c: — | 127d: — | 127e: 26 | 128: 26 | 129: 10 | 130: 10 | 131: 02 | 132: 02 | 133: 03 | 134: 03

Vehicle 1

23. Veh. #: 01 — 24. Policy No.: F440215-2 — 25. NJ Ins. Code: 426

☐ Parked ☐ Ped ☐ Pedalcyclist ☐ Resp. to Emergency ☐ Hit & Run

26. Driver's First Name: BRIAN — Initial: R — Last Name: CONKLIN — 29. Sex: M

27. Number & Street: 2207 NORTH RD

28. City: POINT PLEASANT BOROUGH — State: NJ — Zip: 08742

30. Eyes: 04 — DL Class: D — Restrictions: 1 — Endorsements: - - — 31. State: NJ

32. Driver's License Number: C6412 09679 07984 — 33. DOB (mm dd yy): 07 07 98 — 34. Expires (mm yy): 08 20

☐ Same as Driver — 35. Owner's First Name: DEBORAH L CONKLIN — Initial — Last Name

36. Number & Street: 2207 NORTH RD

37. City: POINT PLEASANT BOROUGH — State: NJ — Zip: 08742

38. Make: Volkswagon — 39. Model: BUG — 40. Color: BL — 41. Year: 2004 — 42. Plate No.: 3545HD — 43. State: NJ

44. VIN: 3VWBK31C74M410923 — 45. Expires: 01/18

46. Vehicle Removed to:

☒ Driven ☐ Towed Disabled ☐ Towed Disabled & Impounded
☐ Left at Scene ☐ Towed Impounded

47. Authority: ☐ Owner ☒ Driver ☐ Police

48. Alcohol Drug Test
Given: ☒ No ☐ Yes ☐ Refused
Type: ☐ Breath ☐ Blood ☐ Urine
Results: 0.- - % ☐ Pending

49. Hazardous Material
☒ None ☐ On Board ☐ Spill
Hazard Class: — Placard No.: - - - -

50. Carrier No.
☐ USDOT - - - - - - ☒ None
☐ MC/MX - - - - - -

51. GVWR / GCWR (trucks & buses only)
☐ ≤ 10,000 lbs.
☐ 10,001 - 26,000 lbs.
☐ ≥ 26,001 lbs.

52. Motor Carrier or Government Entity: —

Number & Street: —

City: — State: — Zip: —

Vehicle 2

53. Veh. #: 02 — 54. Policy No.: F251459-4 — 55. NJ Ins. Code: 426

☐ Parked ☐ Ped ☐ Pedalcyclist ☐ Resp. to Emergency ☐ Hit & Run

56. Driver's First Name: DANIELLE — Initial: N — Last Name: PALMISANO — 59. Sex: F

57. Number & Street: 273 KETTLE CREEK RD

58. City: TOMS RIVER TOWNSHIP — State: NJ — Zip: 08753

60. Eyes: 06 — DL Class: D — Restrictions: - - - - — Endorsements: - - — 61. State: NJ

62. Driver's License Number: P0311 15375 53856 — 63. DOB (mm dd yy): 03 01 85 — 64. Expires (mm yy): 03 18

65. Owner's First Name: JOSEPH N PALMISANO JR — Initial — Last Name

66. Number & Street: 1388 CABERNET CT

67. City: TOMS RIVER TOWNSHIP — State: NJ — Zip: 08753

68. Make: Land Rover — 69. Model: — — 70. Color: WT — 71. Year: 2016 — 72. Plate No.: Y72GFH — 73. State: NJ

74. VIN: SALAG2V64GA803805 — 75. Expires: 01/20

76. Vehicle Removed to:

☒ Driven ☐ Towed Disabled ☐ Towed Disabled & Impounded
☐ Left at Scene ☐ Towed Impounded

77. Authority: ☐ Owner ☒ Driver ☐ Police

78. Alcohol Drug Test
Given: ☐ No ☐ Yes ☐ Refused
Type: ☐ Breath ☐ Blood ☐ Urine
Results: 0.- - % ☐ Pending

79. Hazardous Material
☒ None ☐ On Board ☐ Spill
Hazard Class: — Placard No.: - - - -

80. Carrier No.
☐ USDOT - - - - - - ☒ None
☐ MC/MX - - - - - -

81. GVWR / GCWR (trucks & buses only)
☐ ≤ 10,000 lbs.
☐ 10,001 - 26,000 lbs.
☐ ≥ 26,001 lbs.

82. Motor Carrier or Government Entity: —

Number & Street: —

City: — State: — Zip: —

135. Damage to Other Property ☐ Yes (If Yes, describe) ☒ No

Oper.	136. Charge	137. Summons No.	Oper.	138. Charge	139. Summons No.
—	—	—	—	—	—
Oper.	140. Charge	141. Summons No.	Oper.	142. Charge	143. Summons No.
—	—	—	—	—	—

	83	84	85	86	87	88	89	90	91	92	93	94	95	Names & Addresses of Occupants (If Deceased, Date & Time of Death)
A	01	01	01	—	19	M	—	—	—	11	04	—	—	BRIAN RICHARD CONKLIN 2207 NORTH RD POINT PLEASANT BOROUGH NJ 08742
B	02	01	01	—	32	F	—	—	—	11	04	—	—	DANIELLE NICOLE PALMISANO 273 KETTLE CREEK RD TOMS RIVER TOWNSHIP NJ 08753
C														
D														

New Jersey Police Crash Investigation Report	Case Number 2017-00077570	Page 2 of 3

	83	84	85	86	87	88	89	90	91	92	93	94	95	Names & Addresses of Occupants *If Deceased, Date & Time of Death*
E														
F														
G														
H														
I														
J														

144. Crash Diagram

Show NORTH by Arrow (Not to Scale)

SEE ATTACHED DIAGRAM

145. Crash Description/Narrative

Vehicle #1 was traveling North on Brick Blvd in the right lane. Vehicle #2 was traveling North on Brick Blvd in the left lane. Driver #1 attempted to change lanes into the left lane, and in doing so collided with the passenger side of Vehicle #2.

Driver #1 advised that he attempted to change lanes, and did not see Vehicle #2 because it was in his blind spot. Driver #2 provided the same account.

Based upon my observations, and statements made by both drivers, I find Driver #1 at fault for failing to yield the right of way to vehicle #2.

Additional Information:

Block 39 for vehicle #2- Vehicle model is an LR4.

146. Officer's Signature	147. Badge #	148. Reviewer	Badge #	149. Case Status
Michael V Bennett II	279	Erik A Olsen	185	☐Pending ☒Complete

New Jersey Police Crash Investigation Report Motor Vehicle Crash Diagram	Police Dept: Brick Police Code: 01 Station: — Case No: 2017-00077570

144 Crash Diagram (NOT TO SCALE)

Indicate North

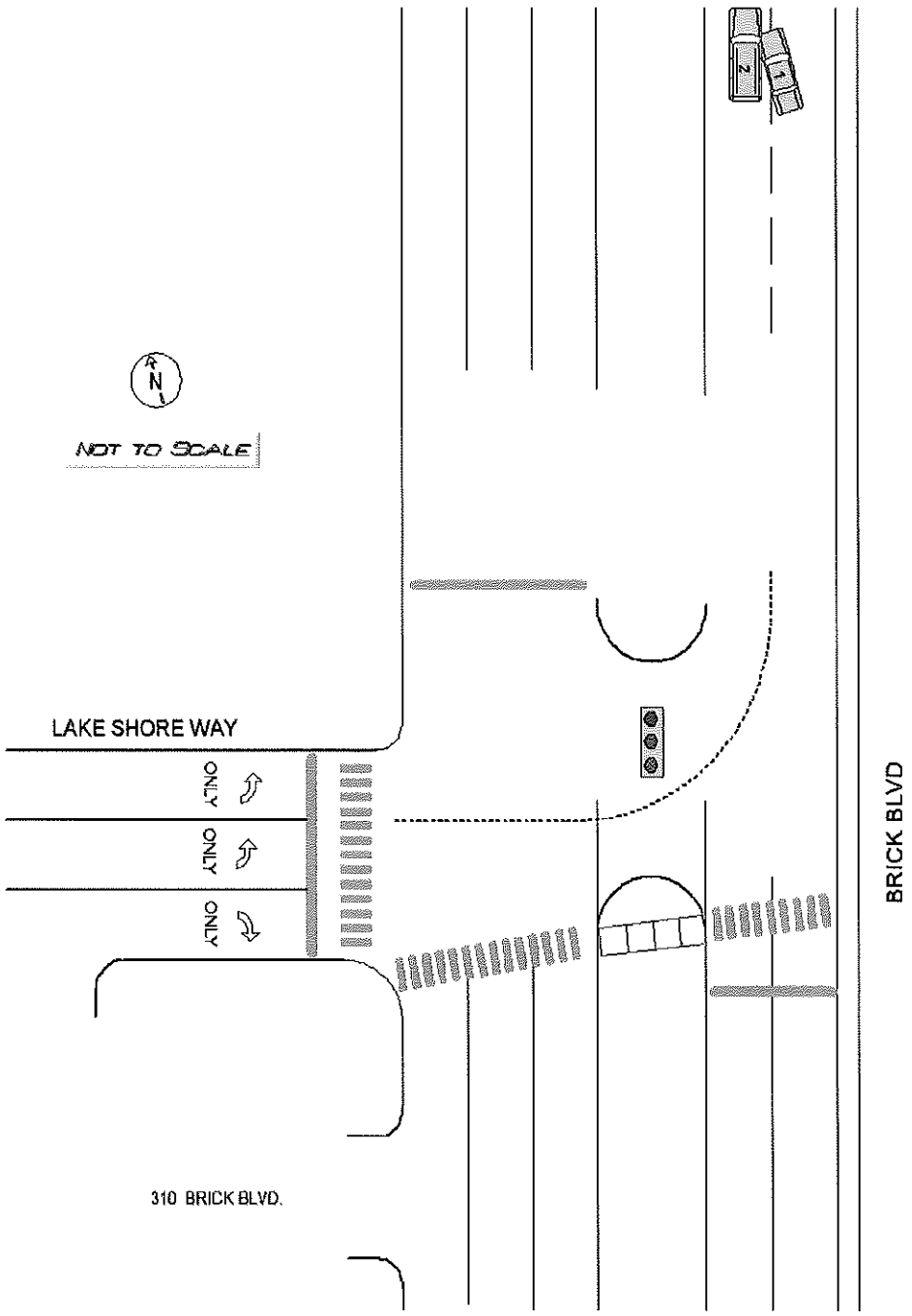

Michael V Bennett II
Officer's Signature

279
Badge Number

Page 1 of 3 ☐ Fatal

New Jersey Police Crash Investigation Report

☐ Reportable ☒ Non-Reportable ☐ Change Report

96 05 | 97 01 | 98 01 | 99 05 | 100a 01 | 100b 06 | 101 02 | 102 01 | 103 01 | 104 02 | 105 02 | 106 — | 107 — | 108 01 | 109 04 | 110 01 | 111 01 | 112 — | 113 — | 114 — | 115 — | 116 01 | 117 01

1. Case Number: 2017-00077571
2. Police Dept. of: Brick Police — Code: 01
3. Station/Precinct: —
4. Date of Crash (mm dd yy): 11 21 17
5. Day of Week: Su M (Tu) W Th F Sa
6. Time (use 2400 hrs.): 1410
7. Municipality Code: 1506
8. Total Killed: - -
9. Total Injured: - -
10. Crash Occurred On: HERBERTSVILLE RD (Road Name) — (Dir)
11. Speed Limit: 40
12. Route No.: - - - -
Suffix: -
13. Milepost: - - - . - -
14. At Intersection with ☐ / 15. 200 ☒ Feet ☐ Miles / 16. ☒ N ☐ E ☐ S ☐ W of: 16th Ave.
18. Speed Limit: 25
19. Ramp ☐ To: ☐ From: 17. Cross Road Name/Route No.: -
☐ NB ☐ EB ☐ SB ☐ WB
20. Route Name/Route No.: - - . - - -
21. Latitude: - - . - - - - - -
22. Longitude: - - . - - - - - -

118a 00 | 118b 99 | 119a 00 | 119b — | 120a 01 | 120b — | 121a 01 | 121b — | 122 12 | 123 12 | 124 04 | 125 04 | 126a 26 | 126b — | 126c — | 126d — | 126e 26 | 127a 26 | 127b — | 127c — | 127d — | 127e 26 | 128 26 | 129 02 | 130 02 | 131 07 | 132 07 | 133 02 | 134 01

Vehicle 1

23. Veh. # 01
24. Policy No.: *
25. NJ Ins. Code: *
☐ Parked ☐ Ped ☐ Pedalcylist ☐ Resp. to Emergency ☐ Hit & Run

26. Driver's First Name: ROWLAND — Initial: R — Last Name: PARKER — 29. Sex: M
27. Number & Street: 411 WALNUT ST UT 6982
28. City: GREEN COVE SPRINGS — State: FL — Zip: 32043
30. Eyes: 04 — DL Class: D — Restrictions: - - - - — Endorsements: - -
31. State: FL
32. Driver's License Number: P6267 36490 840
33. DOB (mm dd yy): 03 04 49
34. Expires (mm yy): 03 23
35. Owner's First Name: ☒ Same as Driver — ROWLAND R PARKER — Initial — Last Name
36. Number & Street: 411 WALNUT ST UT 6982
37. City: GREEN COVE SPRINGS — State: FL — Zip: 32043
38. Make: Honda — 39. Model: CRV — 40. Color: GY — 41. Year: 2014 — 42. Plate No.: DAGL12 — 43. State: FL
44. VIN: 2HKRM4H75EH665815
45. Expires: 01/18
46. Vehicle Removed to:
☒ Driven ☐ Towed Disabled ☐ Towed Disabled & Impounded ☐ Left at Scene ☐ Towed Impounded
47. Authority: ☒ Owner ☐ Driver ☐ Police
48. Alcohol Drug Test — Given: ☒ No ☐ Yes ☐ Refused — Type: ☐ Breath ☐ Blood ☐ Urine — Results: 0.- - % ☐ Pending
49. Hazardous Material: ☒ None ☐ On Board ☐ Spill — Hazard Class: — — Placard No.: - - - -
50. Carrier No.: ☐ USDOT - - - - - - - ☒ None ☐ MC/MX - - - - - - -
51. GVWR / GCWR (trucks & buses only): ☐ ≤ 10,000 lbs. ☐ 10,001 - 26,000 lbs. ☐ ≥ 26,001 lbs.
52. Motor Carrier or Government Entity: —
Number & Street: —
City: — State: — Zip: —

Vehicle 2

53. Veh. # 02
54. Policy No.: 0853190B0230C
55. NJ Ins. Code: 962
☐ Parked ☐ Ped ☐ Pedalcylist ☐ Resp. to Emergency ☐ Hit & Run

56. Driver's First Name: TYCHINA — Initial: S — Last Name: MARTIN — 59. Sex: F
57. Number & Street: 1134 SAWMILL RD
58. City: BRICK TOWNSHIP — State: NJ — Zip: 08724
60. Eyes: 02 — DL Class: D — Restrictions: - - - - — Endorsements: - -
61. State: NJ
62. Driver's License Number: M0691 75282 61992
63. DOB (mm dd yy): 11 17 99
64. Expires (mm yy): 10 21
65. Owner's First Name: ☐ Same as Driver — OBADIAH J CLARK — Initial — Last Name
66. Number & Street: 1134 SAWMILL RD
67. City: BRICK TOWNSHIP — State: NJ — Zip: 08724
68. Make: Honda — 69. Model: PILOT — 70. Color: GY — 71. Year: 2012 — 72. Plate No.: U76BTU — 73. State: NJ
74. VIN: 5FNYF4H66CB025380
75. Expires: 01/18
76. Vehicle Removed to:
☒ Driven ☐ Towed Disabled ☐ Towed Disabled & Impounded ☐ Left at Scene ☐ Towed Impounded
77. Authority: ☐ Owner ☒ Driver ☐ Police
78. Alcohol Drug Test — Given: ☒ No ☐ Yes ☐ Refused — Type: ☐ Breath ☐ Blood ☐ Urine — Results: 0.- - % ☐ Pending
79. Hazardous Material: ☒ None ☐ On Board ☐ Spill — Hazard Class: — — Placard No.: - - - -
80. Carrier No.: ☐ USDOT - - - - - - - ☒ None ☐ MC/MX - - - - - - -
81. GVWR / GCWR (trucks & buses only): ☐ ≤ 10,000 lbs. ☐ 10,001 - 26,000 lbs. ☐ ≥ 26,001 lbs.
82. Motor Carrier or Government Entity: —
Number & Street: —
City: — State: — Zip: —

135. Damage to Other Property ☐ Yes (If Yes, describe) ☒ No

Oper.	136. Charge	137. Summons No.	Oper.	138. Charge	139. Summons No.
—	—	—	—	—	—
Oper.	140. Charge	141. Summons No.	Oper.	142. Charge	143. Summons No.
—	—	—	—	—	—

	83	84	85	86	87	88	89	90	91	92	93	94	95	Names & Addresses of Occupants / If Deceased, Date & Time of Death
A	01	01	01	—	68	M	—	—	—	11	04	—	—	ROWLAND ROY PARKER 411 WALNUT ST UT 6982 GREEN COVE SPRINGS FL 32043
B	02	01	01	—	18	F	—	—	—	11	04	—	—	TYCHINA SADE MARTIN 1134 SAWMILL RD BRICK TOWNSHIP NJ 08724
C	02	03	01	—	12	F	—	—	—	11	04	—	—	LAEL CORACON CLARK 1134 SAWMILL RD BRICK TOWNSHIP NJ 08724
D	02	04	01	—	10	F	—	—	—	04	04	—	—	KARIS MERCEDES CLARK 1134 SAWMILL RD BRICK TOWNSHIP NJ 08724

New Jersey Police Crash Investigation Report	Case Number 2017-00077671	Page 2 of 3

	83	84	85	86	87	88	89	90	91	92	93	94	95	Names & Addresses of Occupants *If Deceased, Date & Time of Death*
E														
F														
G														
H														
I														
J														

144. Crash Diagram

Show NORTH by Arrow (Not to Scale)

SEE ATTACHED DIAGRAM

145. Crash Description/Narrative

Vehicle 1 and 2 were traveling north bound on Herbertsville Rd. in the area of 16th Ave. when they collided while merging from the two lane roadway into a single lane. Driver 1 stated that as he was merging into the single lane, vehicle 2 sped past him on the right, cut in front of him and struck the front right side of his vehicle. He believed that vehicle 1 was partially on the shoulder of the road while passing him. Driver 2 stated that she was ahead of vehicle 1 and had her left signal on. She further stated that as she was merging into the single lane, vehicle 1 initially slowed down making her believe he was allowing her to merge but then sped up suddenly. She believed vehicle 1 was attempting to "race" past her to merge first.

Due to conflicting driver statements and the lack of any independent witnesses, fault for the crash could not be determined at this time. *Box 24-25, Vehicle 1 is registered and insured in the State of Florida by Progressive Select Insurance Company, 1-800-776-4737, NAIC# 10192, policy# 910442974.

146. Officer's Signature	147. Badge #	148. Reviewer	Badge #	149. Case Status
Raymond F LaPoint	222	Jason M Matthews	210	☐Pending ☒Complete

New Jersey Police Crash Investigation Report Motor Vehicle Crash Diagram	Police Dept: Brick Police Code: 01 Station: — Case No: 2017-00077571

144 Crash Diagram (NOT TO SCALE)

Indicate North

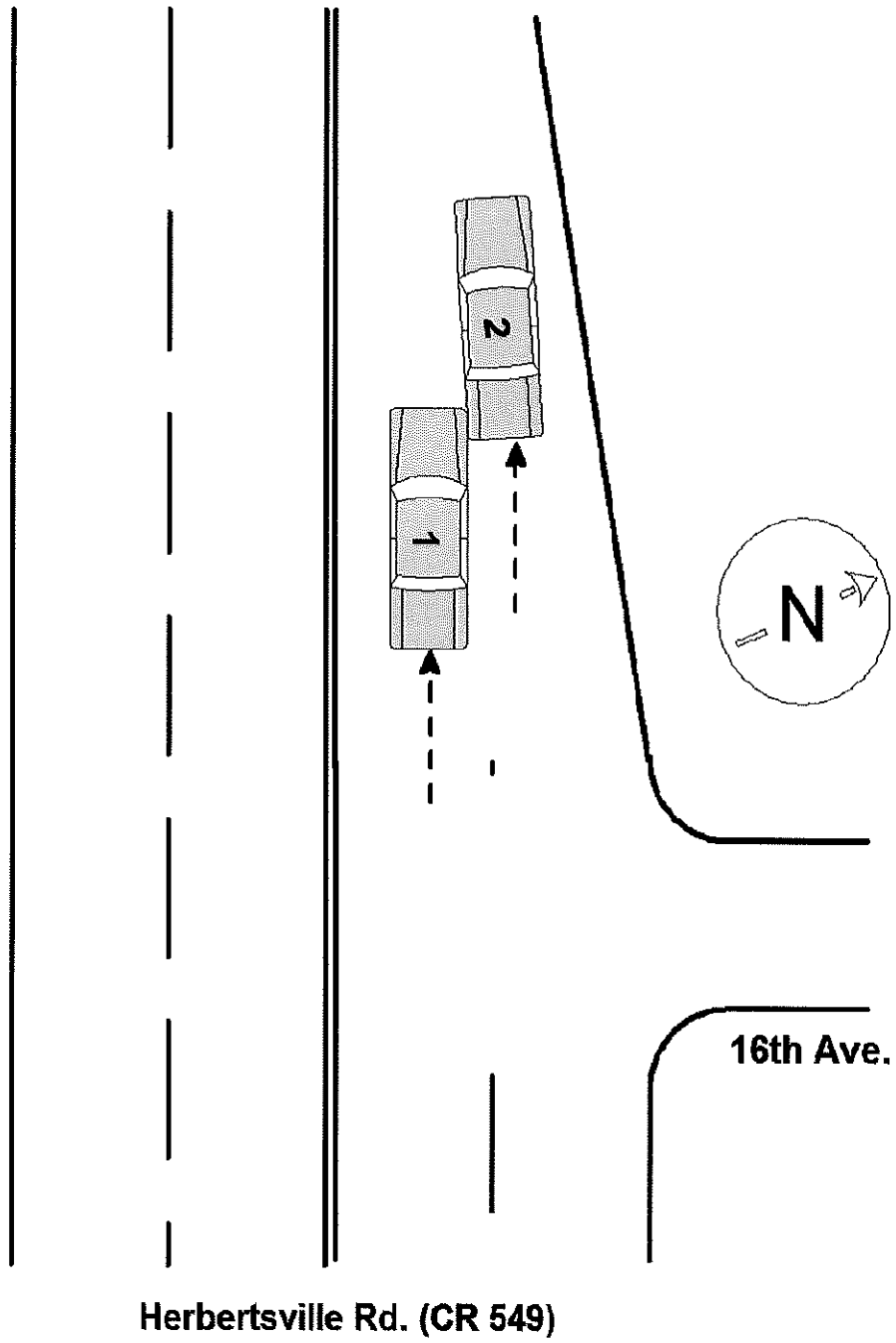

Raymond F LaPoint
Officer's Signature

222
Badge Number

Page 1 of 3 ☐ Fatal

New Jersey Police Crash Investigation Report

☒ Reportable ☐ Non-Reportable ☐ Change Report

96: 02 | 97: 01 | 98: 06 | 99: 05 | 100a: 02 | 100b: 04 | 101: 02 | 102: 02 | 103: 02 | 104: 01 | 105: 12 | 106: — | 107: — | 108: 05 | 109: — | 110: 01 | 111: — | 112: — | 113: — | 114: — | 115: — | 116: 04 | 117: —

1. Case Number: 2017-00077694
2. Police Dept. of: Brick Police — Code: 01
3. Station/Precinct: —

10. Crash Occurred On: BURNT TAVERN RD (Road Name) — Dir: W
☐ At Intersection with
☒ Feet ☐ Miles — 100 (14, 15) — ☐N ☒E ☐S ☐W (16) — of: Maple Avenue
11. Speed Limit: 45
12. Route No.: 632 — Suffix: - — 13. Milepost: ---.--
18. Speed Limit: 35
19. Ramp ☐ To: ☐ From: — 17. Cross Road Name/Route No.: — ☐NB ☐EB ☐SB ☐WB
20 Route Name/Route No.: — 21. Latitude: --.------ — 22. Longitude: --.------

4. Date of Crash (mm dd yy): 12 22 17
5. Day of Week: Su M Tu (W) Th F Sa
6. Time (use 2400 hrs.): 0459
7. Municipality Code: 1506
8. Total Killed: — 9. Total Injured: —

118a: 25 | 118b: 57 | 119a: — | 119b: — | 120a: 01 | 120b: — | 121a: — | 121b: — | 122: — | 123: — | 124: 11 | 125: — | 126a: 24 | 126b: — | 126c: — | 126d: — | 126e: 24 | 127a: — | 127b: — | 127c: — | 127d: — | 127e: — | 128: 24 | 129: 09 | 130: 09 | 131: — | 132: — | 133: 03 | 134: —

23. Veh. #: 01 — 24. Policy No.: 993788254 206 1 — 25. NJ Ins. Code: 206
☐ Parked ☐ Ped ☐ Pedalcyclist ☐ Resp. to Emergency ☐ Hit & Run

26. Driver's First Name: Robert — Initial: J — Last Name: Kennedy — 29. Sex: M
27. Number & Street: 1403 DORSET DOCK RD
28. City: POINT PLEASANT BOROUGH — State: NJ — Zip: 08742
30. Eyes: 02 — DL Class: A — Restrictions: 1 — Endorsements: NT — 31. State: NJ
32. Driver's License Number: K2557 65871 07692 — 33. DOB (mm dd yy): 07 31 69 — 34. Expires (mm yy): 08 18
35. Owner's First Name: ☒ Same as Driver Robert J Kennedy — Initial: — Last Name: —
36. Number & Street: 1403 DORSET DOCK RD
37. City: POINT PLEASANT BOROUGH — State: NJ — Zip: 08742
38. Make: General Moto — 39. Model: Sierra — 40. Color: GY — 41. Year: 2013 — 42. Plate No.: F30CTE — 43. State: NJ
44. VIN: 1GT121C84DF145437 — 45. Expires: 01/18
46. Vehicle Removed to: ☒ Driven ☐ Towed Disabled ☐ Towed Disabled & Impounded ☐ Left at Scene ☐ Towed Impounded
47. Authority: ☒ Owner ☐ Driver ☐ Police
48. Alcohol Drug Test — Given: ☒ No ☐ Yes ☐ Refused — Type: ☐ Breath ☐ Blood ☐ Urine — Results: 0.-- % ☐ Pending
49. Hazardous Material: ☒ None ☐ On Board ☐ Spill — Hazard Class: — Placard No.: ----
50. Carrier No.: ☐ USDOT ☐ MC/MX ☒ None
51. GVWR / GCWR (trucks & buses only): ☐ ≤ 10,000 lbs. ☐ 10,001 - 26,000 lbs. ☐ ≥ 26,001 lbs.
52. Motor Carrier or Government Entity: —
Number & Street: —
City: — State: — Zip: —

53. Veh. #: — 54. Policy No.: — 55. NJ Ins. Code: —
☐ Parked ☐ Ped ☐ Pedalcyclist ☐ Resp. to Emergency ☐ Hit & Run

56. Driver's First Name: — Initial: — Last Name: — 59. Sex: —
57. Number & Street: —
58. City: — State: — Zip: —
60. Eyes: -- — DL Class: -- — Restrictions: ---- — Endorsements: -- — 61. State: —
62. Driver's License Number: ----- ----- ----- — 63. DOB (mm dd yy): ------ — 64. Expires (mm yy): ----
65. Owner's First Name: ☐ Same as Driver — Initial: — Last Name: —
66. Number & Street: —
67. City: — State: — Zip: —
68. Make: — 69. Model: — 70. Color: — 71. Year: — 72. Plate No.: — 73. State: —
74. VIN: — 75. Expires: —
76. Vehicle Removed to: ☐ Driven ☐ Towed Disabled ☐ Towed Disabled & Impounded ☐ Left at Scene ☐ Towed Impounded
77. Authority: ☐ Owner ☐ Driver ☐ Police
78. Alcohol Drug Test — Given: ☐ No ☐ Yes ☐ Refused — Type: ☐ Breath ☐ Blood ☐ Urine — Results: 0.-- % ☐ Pending
79. Hazardous Material: ☐ None ☐ On Board ☐ Spill — Hazard Class: — Placard No.: ----
80. Carrier No.: ☐ USDOT ☐ MC/MX ☐ None
81. GVWR / GCWR (trucks & buses only): ☐ ≤ 10,000 lbs. ☐ 10,001 - 26,000 lbs. ☐ ≥ 26,001 lbs.
82. Motor Carrier or Government Entity: —
Number & Street: —
City: — State: — Zip: —

135. Damage to Other Property ☐ Yes (If Yes, describe) ☒ No

Oper.	136. Charge	137. Summons No.	Oper.	138. Charge	139. Summons No.
—	—	—	—	—	—
Oper.	140. Charge	141. Summons No.	Oper.	142. Charge	143. Summons No.
—	—	—	—	—	—

	83	84	85	86	87	88	89	90	91	92	93	94	95	Names & Addresses of Occupants / If Deceased, Date & Time of Death
A	01	01	01	—	48	M	—	—	01	11	04	—	—	Robert John Kennedy 1403 DORSET DOCK RD POINT PLEASANT BOROUGH NJ 08742
B														
C														
D														

New Jersey Police Crash Investigation Report	Case Number 2017-00077694	Page 2 of 3

	83	84	85	86	87	88	89	90	91	92	93	94	95	Names & Addresses of Occupants *If Deceased, Date & Time of Death*
E														
F														
G														
H														
I														
J														

144. Crash Diagram

Show NORTH by Arrow (Not to Scale)

SEE ATTACHED DIAGRAM

145. Crash Description/Narrative

Driver #1 stated as he was traveling westbound on Burnt Tavern Road a deer ran out in front of his vehicle striking the driver side door panels.

Investigation on scene showed damage to vehicle on driver side front fender, as well as larger dents on both the driver front door and driver rear door.

The deer fled the area.

146. Officer's Signature	147. Badge #	148. Reviewer	Badge #	149. Case Status
Anthony S DeMaio	194	Peter G Thomas	164	☐Pending ☒Complete

New Jersey Police Crash Investigation Report Motor Vehicle Crash Diagram	Police Dept: Brick Police Code: 01 Station: — Case No: 2017-00077694

144 Crash Diagram (NOT TO SCALE)

Indicate North

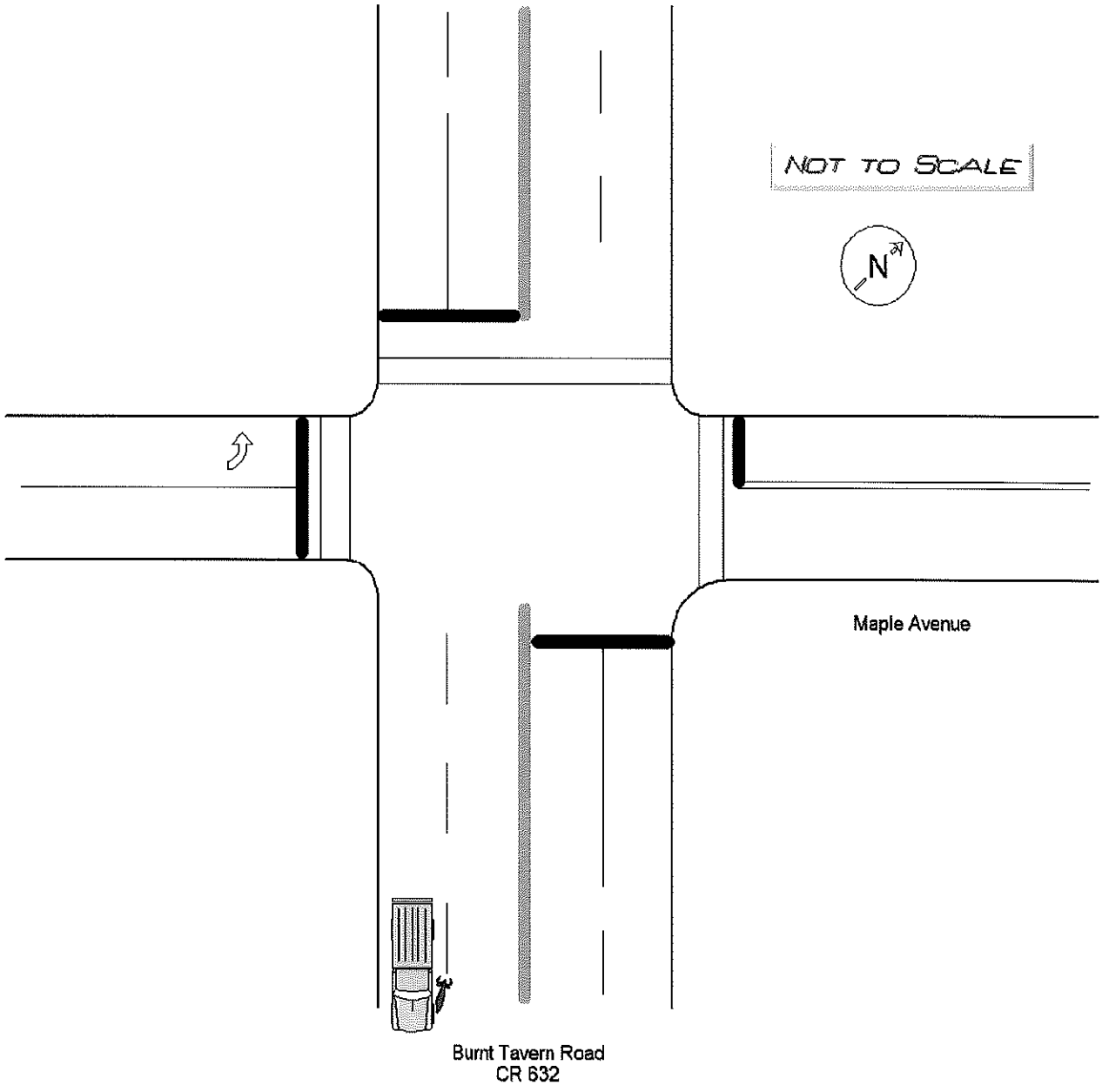

Anthony S DeMaio
Officer's Signature

194
Badge Number

weather.gov

National Weather Service Forecast Office

Philadelphia/Mount Holly

Home News Organization Search for: NWS All NOAA Go

Point Forecast: 2 Miles NW Brick NJ
40.08N 74.14W (Elev. 33 ft)

Last Update: 6:39 am EST Dec 8, 2017

Hourly Weather Forecast Graph

[dashes/dots] | [b/w] | [hide menu]

Weather Elements	Fire Weather	Aviation Weather
☑ Temperature (°F)	☐ Mixing Height x100ft	☐ Ceiling Height
☑ Dewpoint (°F)	☐ Haines Index	☐ Visibility
☑ Wind Chill (°F)	☐ Lightning Activity Level	☐ Thunder Potential
☑ Surface Wind mph	☐ Trans. Wind mph	
☑ Sky Cover (%)	☐ 20ft Wind mph	
☑ Precipitation Potential (%)	☐ Vent Rate (x1000 mph-ft)	
☑ Relative Humidity (%)		
☑ Rain		
☑ Thunder		
☑ Snow		
☑ Freezing Rain		
☑ Sleet		
☐ Fog		

48-Hour Period Starting: 11pm Fri, Dec 8 2017 Submit

Back 2 Days Forward 2 Days

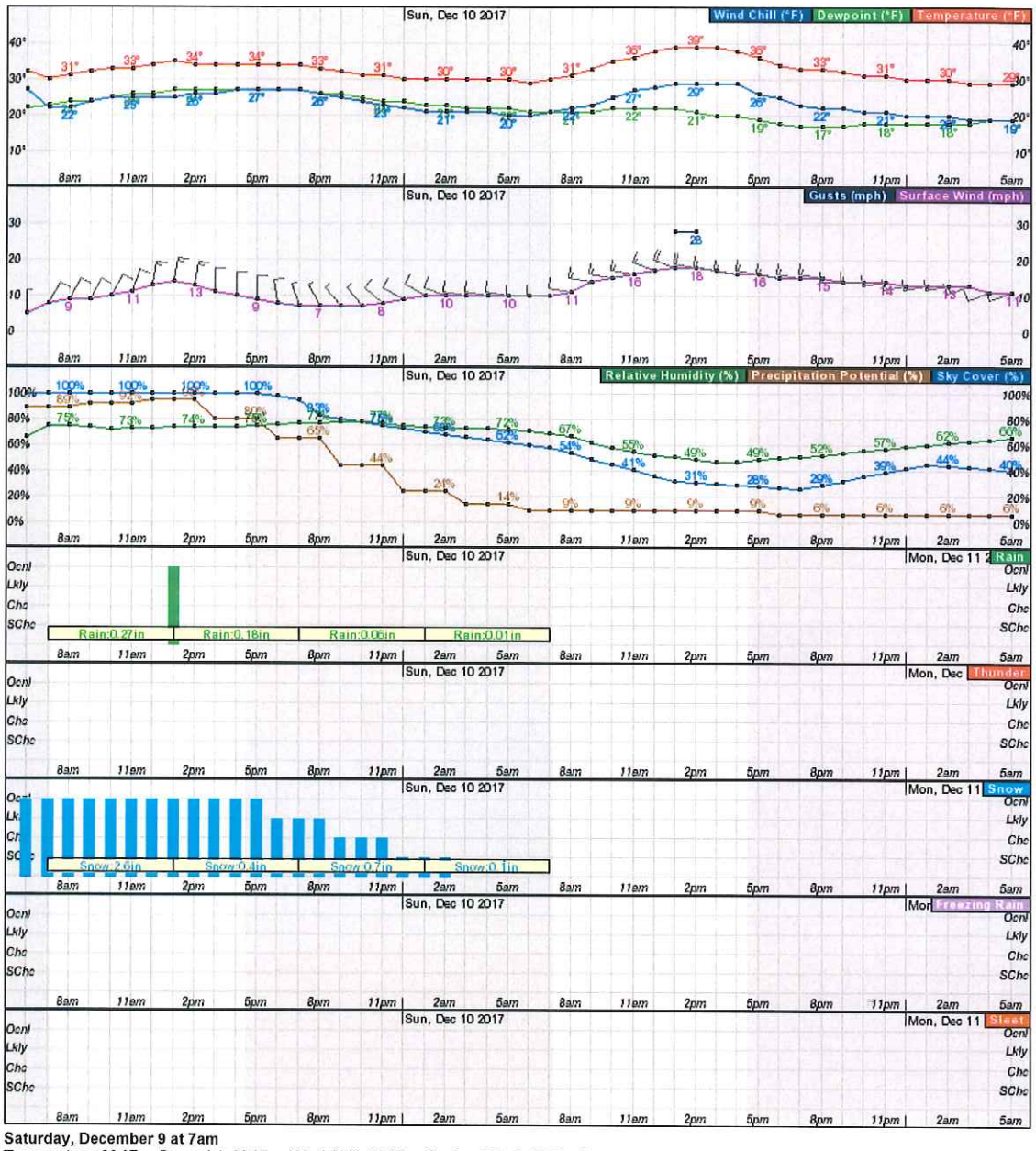

Saturday, December 9 at 7am
Temperature: 30 °F Dewpoint: 23 °F Wind Chill: 22 °F Surface Wind: NE 8mph
Sky Cover (%): 100% Precipitation Potential (%): 89% Relative Humidity (%): 75%
Rain: <10% Thunder: <10% Snow: Occasional (80%-100%) Freezing Rain: <10% Sleet: <10%

Radar and Satellite Images

Additional Forecasts & Information

- International System of Units
- Forecast Discussion
- 7-Day Forecast
- Tabular Forecast
- Hazardous Local Weather
- Regional Weather Conditions
- Past Weather Information
- Interactive Forecast Map
- Home
- Advanced Hydrologic Prediction Service
- Emergency Manager's Briefing Webpage
- Information for Emergency Managers
- Hurricane Awareness Center

Webmaster
NOAA's National Weather Service
Philadelphia, PA

Disclaimer
Credits
Glossary

Privacy Policy
About Us
Career Opportunities

Page 1 of 3 ☐ Fatal

New Jersey Police Crash Investigation Report

☒ Reportable ☐ Non-Reportable ☐ Change Report

1. Case Number: 2017-00077699
2. Police Dept. of: Brick Police — Code: 01
3. Station/Precinct: —
4. Date of Crash (mm dd yy): 11 22 17
5. Day of Week: Su M Tu W Th F Sa
6. Time (use 2400 hrs.): 0635
7. Municipality Code: 1506
8. Total Killed: - -
9. Total Injured: - -
10. Crash Occurred On: HOOPER AVE (Road Name) — (Dir)
11. Speed Limit: 35
12. Route No.: 631 Suffix: - 13. Milepost: - - - . - -
14. 50 15. ☐ At Intersection with ☒ Feet ☐ Miles 16. ☐N ☐E ☒S ☐W of: Drum Point Road/624
18. Speed Limit: 40
19. Ramp ☐To: ☐From: 17. Cross Road Name/Route No.: - ☐NB ☐EB ☐SB ☐WB
20. Route Name/Route No.:
21. Latitude: N a . 22. Longitude: - - . - - - - - -

Veh. #	Policy No.	NJ Ins. Code	Driver's First Name	Initial	Last Name	Sex	Number & Street	City	State	Zip
23. 01	24. 192989571	25. 003	26. Virginia	L	Grimm	29. F	27. 18 BLUE CEDAR DR	28. BRICK TOWNSHIP	NJ	08723
53. 02	54. 4468454600	55. 148	56. Edward	J	Margotti	59. M	57. 450 17TH AVE	58. BRICK TOWNSHIP	NJ	08724

☐ Parked ☐ Ped ☐ Pedalcyclist ☐ Resp. to Emergency ☐ Hit & Run

Veh. #	Eyes	DL Class	Restrictions	Endorsements	State	License Number	DOB (mm dd yy)	Expires (mm yy)
01	30. 05	D	- - - -	- -	31. NJ	32. G7424 77173 57005	33. 07 11 00	34. 07 21
02	60. 04	D	- - - -	- -	61. NJ	62. M0588 19271 11694	63. 11 08 69	64. 11 20

Owner's First Name	Initial	Last Name	Number & Street	City	State	Zip
35. ☐ Same as Driver Ines Zimmerman			36. 18 BLUE CEDAR DR	37. BRICK TOWNSHIP	NJ	08723
65. ☒ Same as Driver Edward J Margotti			66. 450 17TH AVE	67. BRICK TOWNSHIP	NJ	08724

Veh. #	Make	Model	Color	Year	Plate No.	State	VIN	Expires
01	38. Ford	39. Fiesta	40. GY	41. 2012	42. F74JKT	43. NJ	44. 3FADP4EJ5CM207576	45. 10/18
02	68. Honda	69. CRV	70. SL	71. 2004	72. V31HLF	73. NJ	74. SHSRD78444U221905	75. 02/18

46. Vehicle Removed to: ☒ Driven ☐ Towed Disabled ☐ Towed Disabled & Impounded ☐ Left at Scene ☐ Towed Impounded
76. Vehicle Removed to: ☒ Driven ☐ Towed Disabled ☐ Towed Disabled & Impounded ☐ Left at Scene ☐ Towed Impounded

47. Authority: ☐ Owner ☒ Driver ☐ Police
77. Authority: ☐ Owner ☒ Driver ☐ Police

48. Alcohol Drug Test — Given: ☒No ☐Yes ☐Refused — Type: ☐Breath ☐Blood ☐Urine — Results: 0.- - % ☐Pending
49. Hazardous Material: ☒None ☐On Board ☐Spill — Hazard Class: — Placard No.: - - - -
78. Alcohol Drug Test — Given: ☒No ☐Yes ☐Refused — Type: ☐Breath ☐Blood ☐Urine — Results: 0.- - % ☐Pending
79. Hazardous Material: ☒None ☐On Board ☐Spill — Hazard Class: — Placard No.: - - - -

50. Carrier No.: ☐USDOT - - - - - - - ☒None ☐MC/MX - - - - - - -
51. GVWR / GCWR (trucks & buses only): ☐≤ 10,000 lbs. ☐10,001 - 26,000 lbs. ☐≥ 26,001 lbs.
80. Carrier No.: ☐USDOT - - - - - - - ☒None ☐MC/MX - - - - - - -
81. GVWR / GCWR (trucks & buses only): ☐≤ 10,000 lbs. ☐10,001 - 26,000 lbs. ☐≥ 26,001 lbs.

52. Motor Carrier or Government Entity: —
Number & Street: — City: — State: — Zip: —
82. Motor Carrier or Government Entity: —
Number & Street: — City: — State: — Zip: —

135. Damage to Other Property ☐Yes (If Yes, describe) ☒No

Oper.	Charge	Summons No.	Oper.	Charge	Summons No.
—	—	—	—	—	—
—	—	—	—	—	—

	83	84	85	86	87	88	89	90	91	92	93	94	95	Names & Addresses of Occupants (If Deceased, Date & Time of Death)
A	01	01	01	—	17	F	—	—	—	11	04	—	—	Virginia Leigh Grimm 18 BLUE CEDAR DR BRICK TOWNSHIP NJ 08723
B	02	01	01	—	48	M	—	—	—	11	04	—	—	Edward Joseph Margotti 450 17TH AVE BRICK TOWNSHIP NJ 08724
C														
D														

New Jersey Police Crash Investigation Report

Case Number: 2017-00077699

	83	84	85	86	87	88	89	90	91	92	93	94	95	Names & Addresses of Occupants *If Deceased, Date & Time of Death*
E														
F														
G														
H														
I														
J														

144. Crash Diagram

Show NORTH by Arrow (Not to Scale)

SEE ATTACHED DIAGRAM

145. Crash Description/Narrative

Ptl. Catalina #263 reported to me the following account of events: Vehicle 1 struck vehicle 2 from behind while traveling north bound on Hooper Avenue, in the right lane, just south of the intersection with Drum Point Road.

Driver 2 stated he was in the right lane, south bound on Hooper Avenue stopped in traffic at the light for Drum Point Road. Driver 2 stated when the light turned green and he was beginning to start in traffic when vehicle 1 struck him from behind.

Driver 1 stated that she was in the right lane, south bound on Hooper Avenue stopped in traffic at the light for Drum Point Road behind vehicle 2. Driver 1 stated when the light turned green she pressed the gas pedal and her vehicle did not move. Driver 1 stated she then pressed the gas pedal harder, accelerated, and struck vehicle 2 from behind.

It should be noted that neither vehicle or driver were on scene upon my arrival.

146. Officer's Signature	147. Badge #	148. Reviewer	Badge #	149. Case Status
Michael A DeFluri	270	Arthur D Rivaldo	179	☐Pending ☒Complete

New Jersey Police Crash Investigation Report Motor Vehicle Crash Diagram	Police Dept: Brick Police Code: 01 Station: — Case No: 2017-00077699

144 Crash Diagram (NOT TO SCALE)

Indicate North

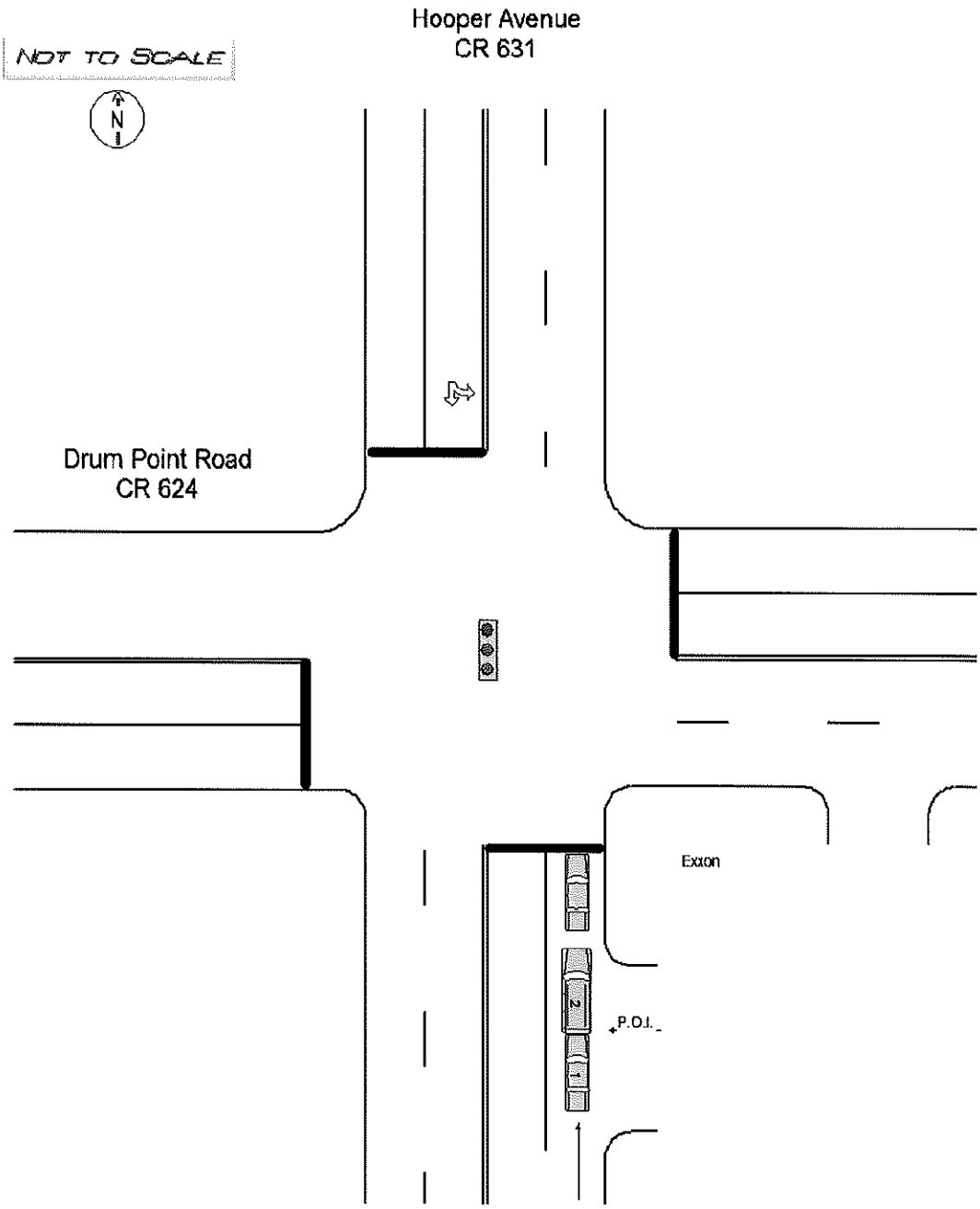

Michael A DeFluri
Officer's Signature

270
Badge Number

weather.gov

National Weather Service Forecast Office

Philadelphia/Mount Holly

Home News Organization Search for: NWS All NOAA Go

Point Forecast: 2 Miles NW Brick NJ
40.08N 74.14W (Elev. 33 ft)

Last Update: 6:39 am EST Dec 8, 2017

Hourly Weather Forecast Graph

[dashes/dots] | [b/w] | [hide menu]

Weather Elements	Fire Weather	Aviation Weather
☑ Temperature (°F)	☐ Mixing Height x100ft	☐ Ceiling Height
☑ Dewpoint (°F)	☐ Haines Index	☐ Visibility
☑ Wind Chill (°F)	☐ Lightning Activity Level	☐ Thunder Potential
☑ Surface Wind mph	☐ Trans. Wind mph	
☑ Sky Cover (%)	☐ 20ft Wind mph	
☑ Precipitation Potential (%)	☐ Vent Rate (x1000 mph-ft)	
☑ Relative Humidity (%)		
☑ Rain		
☑ Thunder		
☑ Snow		
☑ Freezing Rain		
☑ Sleet		
☐ Fog		

48-Hour Period Starting: 11pm Fri, Dec 8 2017 Submit

Back 2 Days Forward 2 Days

weather.gov

National Weather Service Forecast Office

Philadelphia/Mount Holly

Home News Organization Search for: NWS All NOAA Go

Point Forecast: 2 Miles NW Brick NJ
40.08N 74.14W (Elev. 33 ft)

Last Update: 6:39 am EST Dec 8, 2017

Hourly Weather Forecast Graph

[dashes/dots] | [b/w] | [hide menu]

Weather Elements	Fire Weather	Aviation Weather
☑ Temperature (°F)	☐ Mixing Height x100ft	☐ Ceiling Height
☑ Dewpoint (°F)	☐ Haines Index	☐ Visibility
☑ Wind Chill (°F)	☐ Lightning Activity Level	☐ Thunder Potential
☑ Surface Wind mph	☐ Trans. Wind mph	
☑ Sky Cover (%)	☐ 20ft Wind mph	
☑ Precipitation Potential (%)	☐ Vent Rate (x1000 mph-ft)	
☑ Relative Humidity (%)		
☑ Rain		
☑ Thunder		
☑ Snow		
☑ Freezing Rain		
☑ Sleet		
☐ Fog		

48-Hour Period Starting: 11pm Fri, Dec 8 2017 Submit

Back 2 Days Forward 2 Days

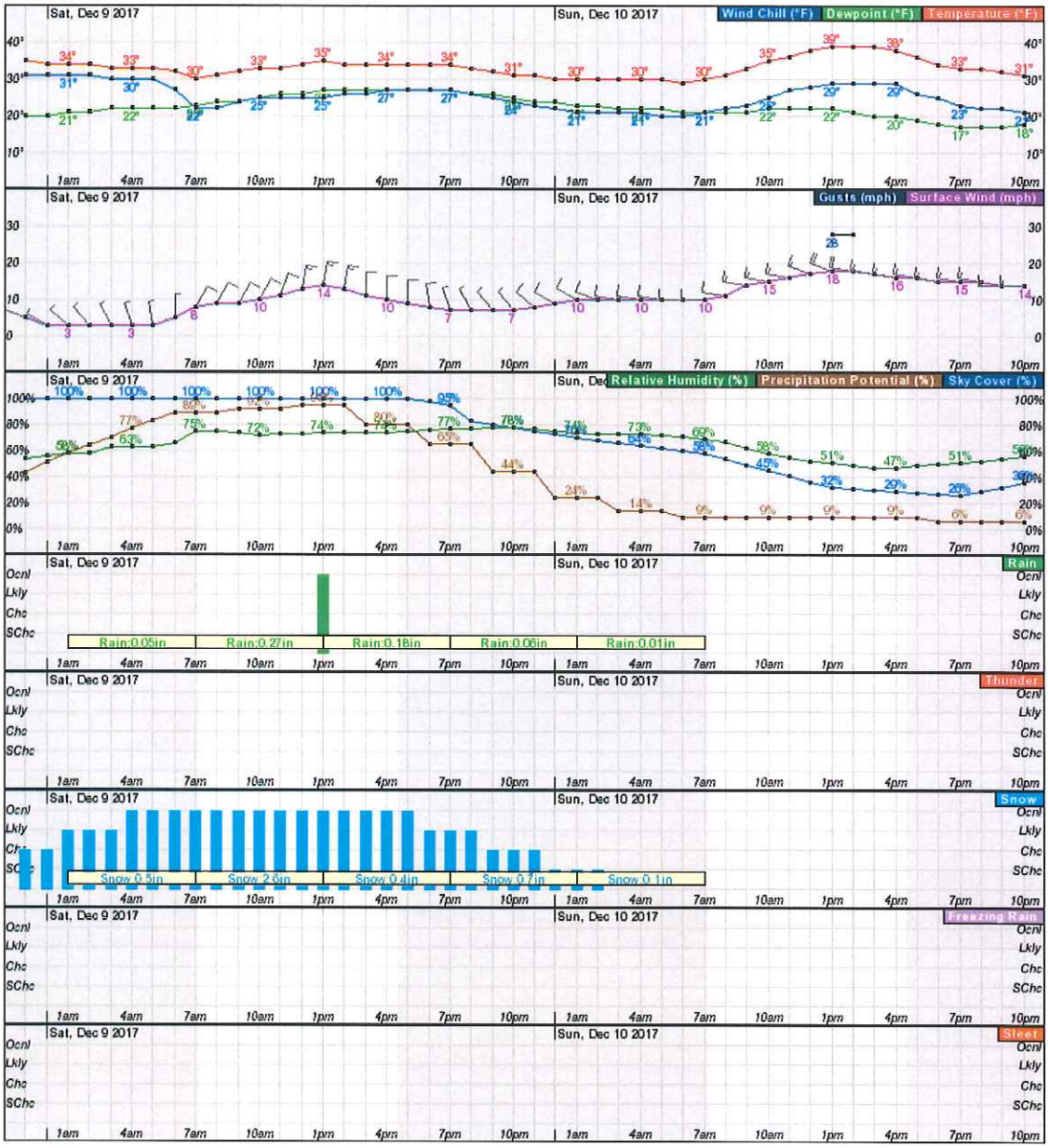

Radar and Satellite Images



Additional Forecasts & Information

- International System of Units
- Forecast Discussion
- 7-Day Forecast
- Tabular Forecast
- Hazardous Local Weather
- Regional Weather Conditions
- Past Weather Information
- Interactive Forecast Map
- Home
- Advanced Hydrologic Prediction Service
- Emergency Manager's Briefing Webpage
- Information for Emergency Managers
- Hurricane Awareness Center

Webmaster
NOAA's National Weather Service
Philadelphia, PA

Disclaimer
Credits
Glossary

Privacy Policy
About Us
Career Opportunities

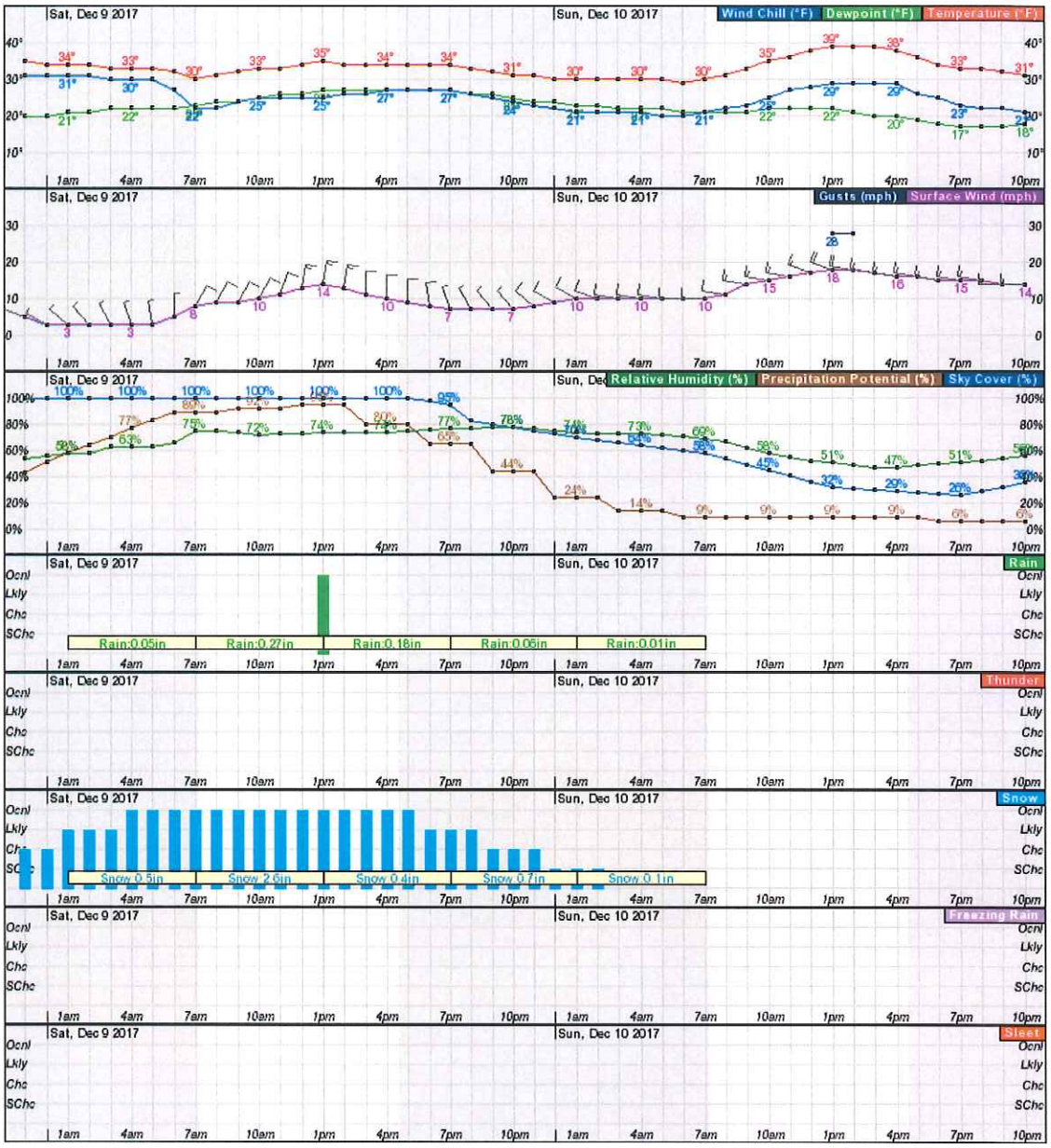

Radar and Satellite Images



Additional Forecasts & Information

- International System of Units
- Forecast Discussion
- 7-Day Forecast
- Tabular Forecast
- Hazardous Local Weather
- Regional Weather Conditions
- Past Weather Information
- Interactive Forecast Map
- Home
- Advanced Hydrologic Prediction Service
- Emergency Manager's Briefing Webpage
- Information for Emergency Managers
- Hurricane Awareness Center

Webmaster
NOAA's National Weather Service
Philadelphia, PA

Disclaimer
Credits
Glossary

Privacy Policy
About Us
Career Opportunities

Page 1 of 3 ☐ Fatal

New Jersey Police Crash Investigation Report

☒ Reportable ☐ Non-Reportable ☐ Change Report

96: 02 | 97: 01 | 98: 01 | 99: 05 | 100a: 01 | 100b: 04 | 101: 02 | 102: 02 | 103: 02 | 104: 02 | 105: 01 | 106: — | 107: — | 108: 01 | 109: 01 | 110: 01 | 111: 00 | 112: — | 113: 00 | 114: — | 115: — | 116: 01 | 117: 01

1. Case Number: 2017-00077711
2. Police Dept. of: Brick Police — Code: 01
3. Station/Precinct: —

10. Crash Occurred On: BRICK BLVD (Road Name) — Dir: N
11. Speed Limit: 40
12. Route No.: 549 — Suffix: - — 13. Milepost: ---.--
18. Speed Limit: 25
14. 500 — 15. ☐ At Intersection with ☒ Feet ☐ Miles — 16. ☒ N ☐ E ☐ S ☐ W of: MOLLY LANE
19. Ramp ☐ To: ☐ From: — 17. Cross Road Name/Route No.: — ☐ NB ☐ EB ☐ SB ☐ WB
20. Route Name/Route No.: — 21. Latitude: --.------ 22. Longitude: --.------

4. Date of Crash (mm dd yy): 11 22 17
5. Day of Week: Su M Tu (W) Th F Sa
6. Time (use 2400 hrs.): 0829
7. Municipality Code: 1506
8. Total Killed: --
9. Total Injured: --

23. Veh. #: 01 — 24. Policy No.: 139642048 — 25. NJ Ins. Code: 012
☐ Parked ☐ Ped ☐ Pedalcyclist ☐ Resp. to Emergency ☐ Hit & Run

26. Driver's First Name: AMANDA — Initial: N — Last Name: FERNANDEZ — 29. Sex: F
27. Number & Street: 175 BAY STREAM DR
28. City: TOMS RIVER TOWNSHIP — State: NJ — Zip: 08753
30. Eyes: 02 — DL Class: D — Restrictions: 1 — Endorsements: -- — 31. State: NJ
32. Driver's License Number: F2718 03675 54922 — 33. DOB (mm dd yy): 04 16 92 — 34. Expires (mm yy): 04 21
35. Owner's First Name: RAFFAELLA D SAULINO — Initial: — Last Name: — ☐ Same as Driver
36. Number & Street: 175 BAY STREAM DR
37. City: TOMS RIVER TOWNSHIP — State: NJ — Zip: 08753
38. Make: Hyundai — 39. Model: Elantra — 40. Color: GY — 41. Year: 2009 — 42. Plate No.: U67HRM — 43. State: NJ
44. VIN: KMHDU46D19U791907 — 45. Expires: 03/18
46. Vehicle Removed to: Andrew's Auto Body
☐ Driven ☒ Towed Disabled ☐ Towed Disabled & Impounded ☐ Left at Scene ☐ Towed Impounded
47. Authority: ☐ Owner ☒ Driver ☐ Police
48. Alcohol Drug Test — Given: ☒ No ☐ Yes ☐ Refused — Type: ☐ Breath ☐ Blood ☐ Urine — Results: 0.-- % ☐ Pending
49. Hazardous Material: ☒ None ☐ On Board ☐ Spill — Hazard Class: — Placard No.: ----
50. Carrier No.: ☐ USDOT ------- ☒ None ☐ MC/MX -------
51. GVWR / GCWR (trucks & buses only): ☐ ≤ 10,000 lbs. ☐ 10,001 - 26,000 lbs. ☐ ≥ 26,001 lbs.
52. Motor Carrier or Government Entity: —
Number & Street: —
City: — State: — Zip: —

53. Veh. #: 02 — 54. Policy No.: — — 55. NJ Ins. Code: —
☐ Parked ☐ Ped ☐ Pedalcyclist ☐ Resp. to Emergency ☒ Hit & Run

56. Driver's First Name: — Initial: — Last Name: HIT AND RUN — 59. Sex: M
57. Number & Street: —
58. City: — State: — Zip: —
60. Eyes: -- — DL Class: -- — Restrictions: ---- — Endorsements: -- — 61. State: —
62. Driver's License Number: Hit and Run — 63. DOB (mm dd yy): ------ — 64. Expires (mm yy): ----
65. Owner's First Name: — Initial: — Last Name: — ☐ Same as Driver
66. Number & Street: —
67. City: — State: — Zip: —
68. Make: — 69. Model: — 70. Color: — 71. Year: — 72. Plate No.: — 73. State: —
74. VIN: — 75. Expires: —
76. Vehicle Removed to: —
☒ Driven ☐ Towed Disabled ☐ Towed Disabled & Impounded ☐ Left at Scene ☐ Towed Impounded
77. Authority: ☐ Owner ☒ Driver ☐ Police
78. Alcohol Drug Test — Given: ☒ No ☐ Yes ☐ Refused — Type: ☐ Breath ☐ Blood ☐ Urine — Results: 0.-- % ☐ Pending
79. Hazardous Material: ☒ None ☐ On Board ☐ Spill — Hazard Class: — Placard No.: ----
80. Carrier No.: ☐ USDOT ------- ☒ None ☐ MC/MX -------
81. GVWR / GCWR (trucks & buses only): ☐ ≤ 10,000 lbs. ☐ 10,001 - 26,000 lbs. ☐ ≥ 26,001 lbs.
82. Motor Carrier or Government Entity: —
Number & Street: —
City: — State: — Zip: —

118a: 51 | 118b: — | 119a: 05 | 119b: 04 | 120a: 01 | 120b: — | 121a: 00 | 121b: | 122: 01 | 123: 11 | 124: 04 | 125: 04 | 126a: 26 | 126b: — | 126c: — | 126d: — | 126e: 26 | 127a: 26 | 127b: — | 127c: — | 127d: — | 127e: 26 | 128: 26 | 129: 12 | 130: 12 | 131: 06 | 132: 06 | 133: 04 | 134: 00

135. Damage to Other Property ☐ Yes (If Yes, describe) ☒ No

Oper.	136. Charge	137. Summons No.	Oper.	138. Charge	139. Summons No.
—	—	—	—	—	—
Oper.	140. Charge	141. Summons No.	Oper.	142. Charge	143. Summons No.
—	—	—	—	—	—

	83	84	85	86	87	88	89	90	91	92	93	94	95	Names & Addresses of Occupants / If Deceased, Date & Time of Death
A	01	01	01	—	25	F	—	—	—	11	99	—	—	AMANDA NICOLE FERNANDEZ 175 BAY STREAM DR TOMS RIVER TOWNSHIP NJ 08753
B	02	01	01	00	0	M	00	00	—	00	00	00	—	HIT AND RUN 0
C														
D														

New Jersey Police Crash Investigation Report	Case Number 2017-00077711	Page 2 of 3

	83	84	85	86	87	88	89	90	91	92	93	94	95	Names & Addresses of Occupants *If Deceased, Date & Time of Death*
E														
F														
G														
H														
I														
J														

144. Crash Diagram

Show NORTH by Arrow (Not to Scale)

SEE ATTACHED DIAGRAM

145. Crash Description/Narrative

Vehicle #1 was traveling North on Brick Blvd in the left lane. Vehicle #2 merged into the left lane in front of Vehicle #1, causing Vehicle #1 to collide with the rear end of Vehicle #2. Driver #1 stopped, but Vehicle #2 continued driving North to an unknown location.

Driver #1 advised she was traveling North in the left lane when Vehicle #2 pulled out of Bay Harbor Plaza, and then cut across all three lanes into Vehicle #1's lane of travel directly in front of Vehicle #1 at a low rate of speed. Driver #1 advised that she applied her brakes but was unable to avoid colliding with the rear end of Vehicle #2. Driver #1 further advised that Vehicle #2 never stopped, and continued North on Brick Blvd. The area was checked but Vehicle #2 was never able to be located.

146. Officer's Signature	147. Badge #	148. Reviewer	Badge #	149. Case Status
Michael V Bennett II	279	Arthur D Rivaldo	179	☐Pending ☒Complete

New Jersey Police Crash Investigation Report Motor Vehicle Crash Diagram	Police Dept: Brick Police Code: 01 Station: — Case No: 2017-00077711

144 Crash Diagram (NOT TO SCALE)

Indicate North

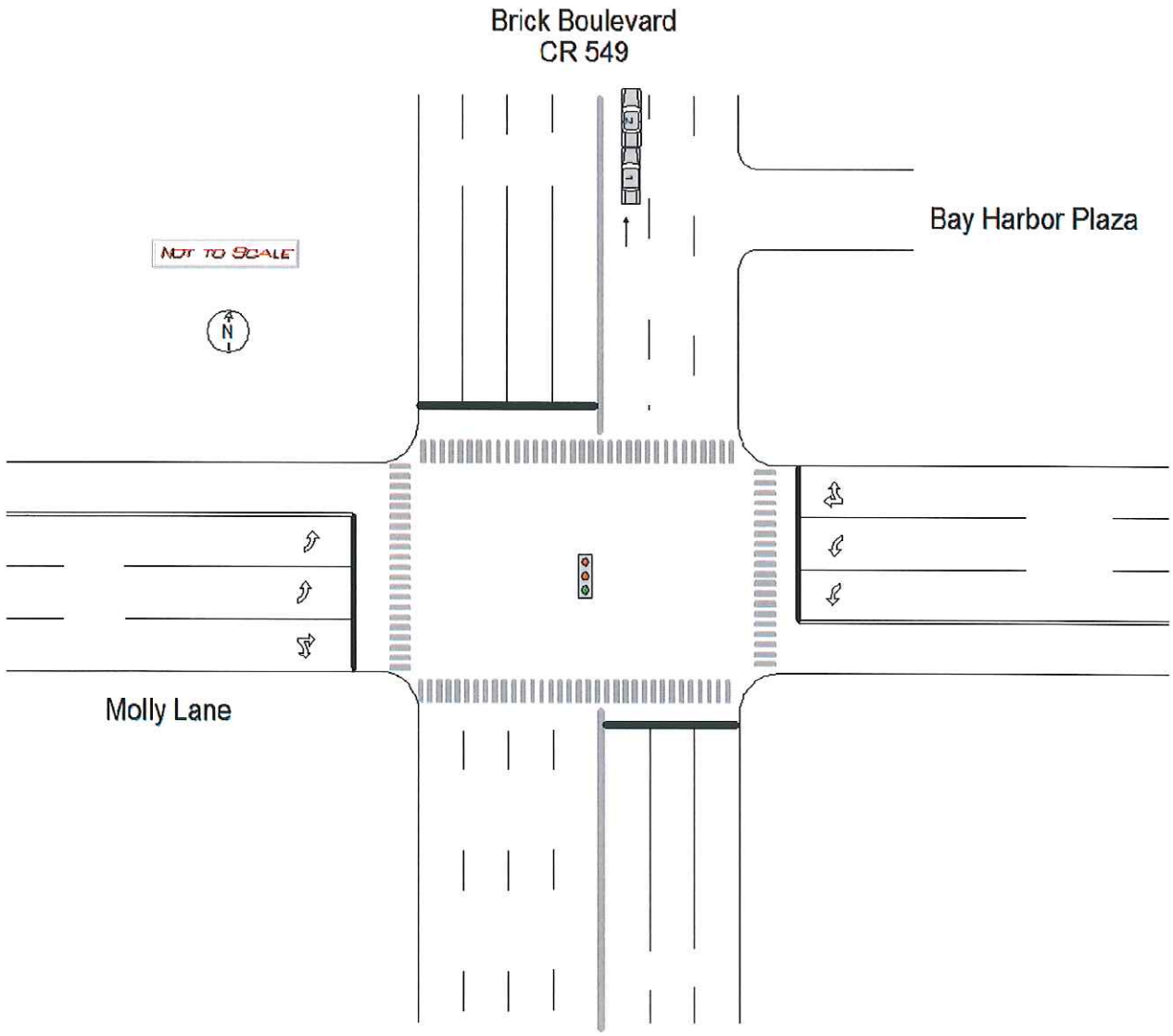

Michael V Bennett II
Officer's Signature

279
Badge Number

Page 1 of 3 ☐ Fatal

New Jersey Police Crash Investigation Report

☒ Reportable ☐ Non-Reportable ☐ Change Report

96: 01 | 97: 01 | 98: 01 | 99: 05 | 100a: 01 | 100b: 04 | 101: 02 | 102: 02 | 103: 02 | 104: 01 | 105: 11 | 108: — | 107: — | 108: 04 | 109: — | 110: 01 | 111: — | 112: — | 113: — | 114: — | 115: — | 116: 01 | 117: —

1. Case Number: 2017-00077733

2. Police Dept. of: Brick Police — Code: 01

3. Station/Precinct: —

10. Crash Occurred On: CHAMBERS BRIDGE RD (Road Name) — N (Dir)

☐ At Intersection with

☒ Feet ☐ Miles — 25 (14, 15)

☒ N ☐ E ☐ S ☐ W (16)

of: Oak Rd

19. Ramp ☐ To: ☐ From: — 17. Cross Road Name/Route No.

☐ NB ☐ EB ☐ SB ☐ WB

11. Speed Limit: 40

12. Route No.: 549 — Suffix: - — 13. Milepost: ---.--

18. Speed Limit: 25

21. Latitude: --.------ — 20. Route Name/Route No. — 22. Longitude: --.------

4. Date of Crash (mm dd yy): 11 22 17 — 5. Day of Week: Su M Tu W Th F Sa — 6. Time (use 2400 hrs.): 1133 — 7. Municipality Code: 1506 — 8. Total Killed: — — 9. Total Injured: — —

23. Veh. #: 01 — 24. Policy No.: PANJ-007356196 — 25. NJ Ins. Code: 071

☐ Parked ☐ Ped ☐ Pedalcylist ☐ Resp. to Emergency ☐ Hit & Run

26. Driver's First Name: HAILEY — Initial: N — Last Name: GIBBS — 29. Sex: F

27. Number & Street: 636 KNOLLWOOD TER

28. City: BRICK TOWNSHIP — State: NJ — Zip: 08724

30. Eyes: 04 — DL Class: B — Restrictions: — — Endorsements: — — 31. State: NJ

32. Driver's License Number: G4036 31175 60004 — 33. DOB (mm dd yy): 10 19 00 — 34. Expires (mm yy): 10 21

35. Owner's First Name: ☐ Same as Driver MICHAEL D SASSO 4TH — Initial — Last Name

36. Number & Street: 51 SCARBOROUGH PL

37. City: TOMS RIVER — State: NJ — Zip: 08757

38. Make: JEEP — 39. Model: LIBERTY — 40. Color: TN — 41. Year: 2005 — 42. Plate No.: N37HZE — 43. State: NJ

44. VIN: 1J4GL48K45W620013 — 45. Expires: 07/18

46. Vehicle Removed to: Route 88 Auto

☐ Driven ☒ Towed Disabled ☐ Towed Disabled & Impounded ☐ Left at Scene ☐ Towed Impounded

47. Authority: ☐ Owner ☒ Driver ☐ Police

48. Alcohol Drug Test: Given: ☒ No ☐ Yes ☐ Refused — Type: ☐ Breath ☐ Blood ☐ Urine — Results: 0.-- % ☐ Pending

49. Hazardous Material: ☒ None ☐ On Board ☐ Spill — Hazard Class — Placard No. ----

50. Carrier No.: ☐ USDOT ☐ MC/MX ☒ None

51. GVWR / GCWR (trucks & buses only): ☐ ≤ 10,000 lbs. ☐ 10,001 - 26,000 lbs. ☐ ≥ 26,001 lbs.

52. Motor Carrier or Government Entity: —

Number & Street: —

City: — State: — Zip: —

53. Veh. #: — 54. Policy No.: — 55. NJ Ins. Code: —

☐ Parked ☐ Ped ☐ Pedalcylist ☐ Resp. to Emergency ☐ Hit & Run

56. Driver's First Name: — Initial: — Last Name: — 59. Sex: —

57. Number & Street: —

58. City: — State: — Zip: —

60. Eyes: — — DL Class: — — Restrictions: — — Endorsements: — — 61. State: —

62. Driver's License Number: ----- ----- ----- — 63. DOB (mm dd yy): — — — — — — — 64. Expires (mm yy): — — — —

65. Owner's First Name: ☐ Same as Driver — Initial — Last Name

66. Number & Street: —

67. City: — State: — Zip: —

68. Make: — 69. Model: — 70. Color: — 71. Year: — 72. Plate No.: — 73. State: —

74. VIN: — 75. Expires: —

76. Vehicle Removed to:

☐ Driven ☐ Towed Disabled ☐ Towed Disabled & Impounded ☐ Left at Scene ☐ Towed Impounded

77. Authority: ☐ Owner ☐ Driver ☐ Police

78. Alcohol Drug Test: Given: ☐ No ☐ Yes ☐ Refused — Type: ☐ Breath ☐ Blood ☐ Urine — Results: 0.-- % ☐ Pending

79. Hazardous Material: ☐ None ☐ On Board ☐ Spill — Hazard Class — Placard No. ----

80. Carrier No.: ☐ USDOT ☐ MC/MX ☐ None

81. GVWR / GCWR (trucks & buses only): ☐ ≤ 10,000 lbs. ☐ 10,001 - 26,000 lbs. ☐ ≥ 26,001 lbs.

82. Motor Carrier or Government Entity: —

Number & Street: —

City: — State: — Zip: —

135. Damage to Other Property ☐ Yes (If Yes, describe) ☒ No

Oper.	136. Charge	137. Summons No.	Oper.	138. Charge	139. Summons No.
—	—	—	—	—	—
Oper.	140. Charge	141. Summons No.	Oper.	142. Charge	143. Summons No.
—	—	—	—	—	—

	83	84	85	86	87	88	89	90	91	92	93	94	95	Names & Addresses of Occupants / If Deceased, Date & Time of Death
A	01	01	01	04	17	F	01	08	01	11	04	—	—	HAILEY N GIBBS 10/19/2000 636 KNOLLWOOD TER BRICK TOWNSHIP NJ 08724
B														
C														
D														

96: 01 | 118a: 51 | 97: 01 | 118b: — | 98: 01 | 119a: — | 99: 05 | 119b: — | 100a: 01 | 120a: 01 | 100b: 04 | 120b: — | 101: 02 | 121a: — | 102: 02 | 121b: — | 103: 02 | 104: 01 | 122: 03 | 123: — | 105: 11 | 124: 04 | 108: — | 125: — | 107: — | 126a: 48 | 108: 04 | 109: — | 126b: — | 110: 01 | 126c: — | 111: — | 126d: — | 112: — | 126e: 48 | 113: — | 127a: — | 114: — | 127b: — | 115: — | 127c: — | 116: 01 | 127d: — | 117: — | 127e: — | 128: 48 | 129: 10 | 130: 10 | 131: — | 132: — | 133: 03 | 134: —

NJTR-1 (Rev. 01/17)

New Jersey Police Crash Investigation Report

Case Number: 2017-00077733

	83	84	85	86	87	88	89	90	91	92	93	94	95	Names & Addresses of Occupants *If Deceased, Date & Time of Death*
E														
F														
G														
H														
I														
J														

144. Crash Diagram

Show NORTH by Arrow (Not to Scale)

SEE ATTACHED DIAGRAM

145. Crash Description/Narrative

Vehicle 1 was making a left turn onto Chambers Bridge Rd north bound from Oak Tree traveling in the left lane. Vehicle 1 veered off the roadway to the left then struck the center median. Vehicle 1 struck the median due to the wet road conditions.

Driver 1 had complaint of pain to the left side of her head but refused medical attention. No further injuries reported at the scene.

146. Officer's Signature	147. Badge #	148. Reviewer	Badge #	149. Case Status
Tara A Schinder	208	James J Kelly	233	☐ Pending ☒ Complete

New Jersey Police Crash Investigation Report Motor Vehicle Crash Diagram	Police Dept: Brick Police Code: 01 Station: — Case No: 2017-00077733

144 Crash Diagram (NOT TO SCALE)

Indicate North

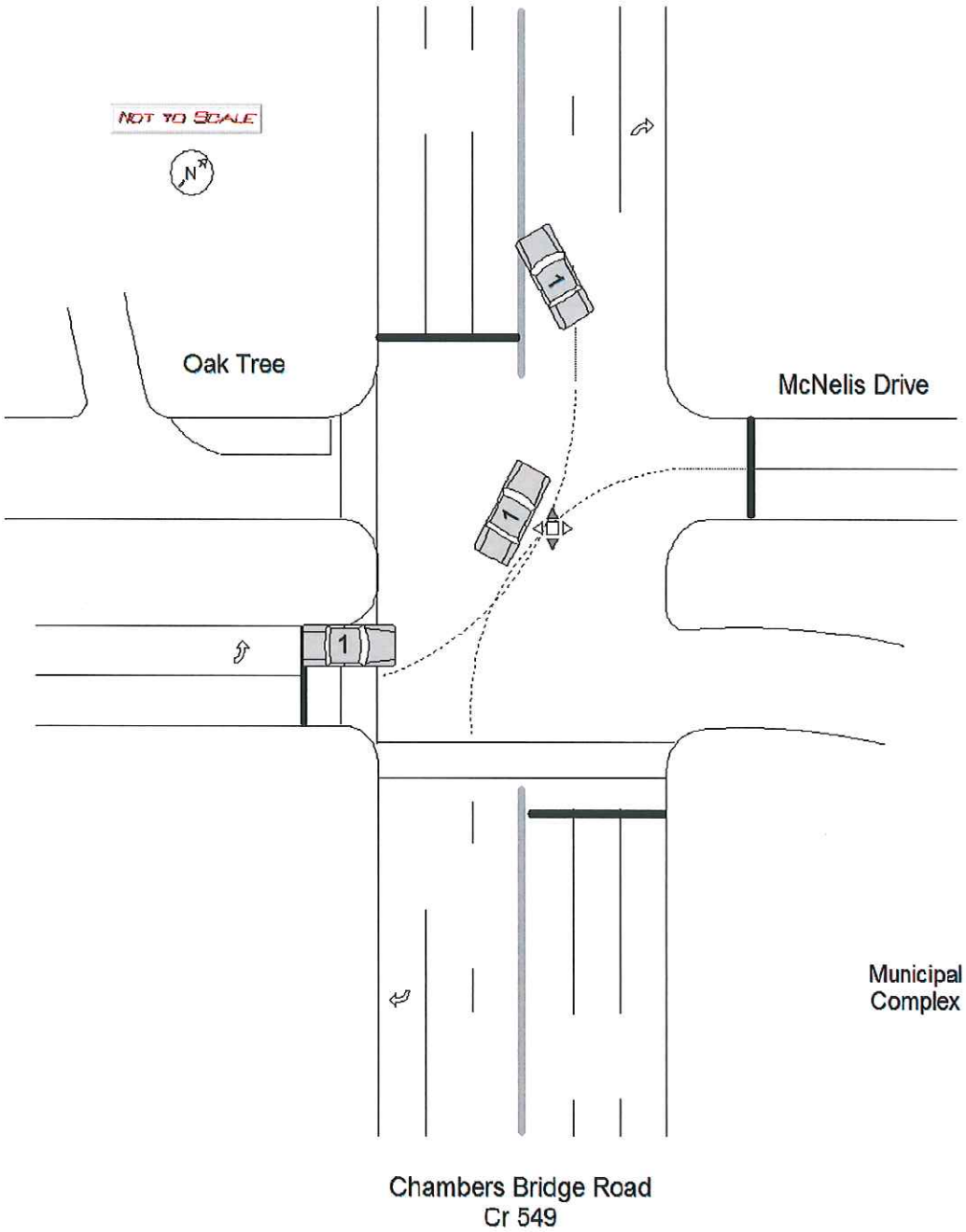

Tara A Schinder
Officer's Signature

208
Badge Number

Page 1 of 5 ☐ Fatal

New Jersey Police Crash Investigation Report

☒ Reportable ☐ Non-Reportable ☐ Change Report

96 05 | 97 01 | 98 02 | 99 07 | 100a 01 | 100b 04 | 101 02 | 102 01 | 103 01 | 104 04 | 105 06 | 106 — | 107 — | 108 01 | 109 01 | 110 01 | 111 01 | 112 — | 113 — | 114 — | 115 — | 116 02 | 117 01

1. Case Number: 2017-00077905
2. Police Dept. of: Brick Police — Code: 01
3. Station/Precinct: —
4. Date of Crash (mm dd yy): 1 1 2 3 1 7
5. Day of Week: Su M Tu W Th F Sa
6. Time (use 2400 hrs.): 0 6 2 3
7. Municipality Code: 1 5 0 6
8. Total Killed: - -
9. Total Injured: - -
10. Crash Occurred On: ARIZONA DR (Road Name) — (Dir)
11. Speed Limit: 2 5
12. Route No.: - - - - Suffix: - 13. Milepost: - - - . - -
14. At Intersection with ☐ / 15. ☒ Feet ☐ Miles: 200 / 16. ☐N ☒E ☐S ☐W of: EMERALD
17. Cross Road Name/Route No.: 19. Ramp ☐To: ☐From: — ☐NB ☐EB ☐SB ☐WB
18. Speed Limit: D R
20. Route Name/Route No.: - - 21. Latitude: - - . - - - - - - 22. Longitude: - - . - - - - - -

118a 01 | 118b 89 | 119a 25 | 119b — | 120a 08 | 120b — | 121a — | 121b — | 122 01 | 123 10 | 124 11 | 125 11 | 126a 06 | 126b 28 | 126c 61 | 126d 28 | 126e 28 | 127a 26 | 127b 28 | 127c — | 127d — | 127e 26 | 128 06 | 129 11 | 130 11 | 131 07 | 132 07 | 133 04 | 134 04

Vehicle 1

23. Veh. #: 01
24. Policy No.: 907277627
25. NJ Ins. Code: 134
☐ Parked ☐ Ped ☐ Pedalcylist ☐ Resp. to Emergency ☐ Hit & Run

26. Driver's First Name: CODI — Initial: L — Last Name: BANZACA
29. Sex: F
27. Number & Street: 330 BIRCH BARK DR
28. City: BRICK TOWNSHIP — State: NJ — Zip: 08723
30. Eyes: 0 4 — DL Class: D — Restrictions: 1 — Endorsements: - -
31. State: NJ
32. Driver's License Number: B0503 13473 59894
33. DOB (mm dd yy): 0 9 3 0 8 9
34. Expires (mm yy): 0 6 1 9
35. Owner's First Name: ☒ Same as Driver — CODI L BANZACA
36. Number & Street: 330 BIRCH BARK DR
37. City: BRICK TOWNSHIP — State: NJ — Zip: 08723
38. Make: Honda — 39. Model: Accord — 40. Color: WT — 41. Year: 2015 — 42. Plate No.: H66AUH — 43. State: NJ
44. VIN: 1HGCR2F54FA250721 — 45. Expires: 04/18
46. Vehicle Removed to: Surfside Collision
☐ Driven ☒ Towed Disabled ☐ Towed Disabled & Impounded ☐ Left at Scene ☐ Towed Impounded
47. Authority: ☐ Owner ☒ Driver ☐ Police
48. Alcohol Drug Test — Given: ☒ No ☐ Yes ☐ Refused — Type: ☐ Breath ☐ Blood ☐ Urine — Results: 0.- - % ☐ Pending
49. Hazardous Material: ☒ None ☐ On Board ☐ Spill — Hazard Class: — Placard No.: - - - -
50. Carrier No.: ☐ USDOT - - - - - - - ☒ None ☐ MC/MX - - - - - - -
51. GVWR / GCWR (trucks & buses only): ☐ ≤ 10,000 lbs. ☐ 10,001 - 26,000 lbs. ☐ ≥ 26,001 lbs.
52. Motor Carrier or Government Entity: —
Number & Street: —
City: — State: — Zip: —

Vehicle 2

53. Veh. #: 02
54. Policy No.: 4324-91-86-99
55. NJ Ins. Code: 148
☒ Parked ☐ Ped ☐ Pedalcylist ☐ Resp. to Emergency ☐ Hit & Run

56. Driver's First Name: — Initial: — Last Name: —
59. Sex: —
57. Number & Street: —
58. City: — State: — Zip: —
60. Eyes: - - — DL Class: - - — Restrictions: - - - - — Endorsements: - -
61. State: —
62. Driver's License Number: - - - - - - - - - - - -
63. DOB (mm dd yy): - - - - - -
64. Expires (mm yy): - - - -
65. Owner's First Name: ☐ Same as Driver — ANGELA A SINCLAIR
66. Number & Street: 212 ARIZONA DR
67. City: BRICK TOWNSHIP — State: NJ — Zip: 08723
68. Make: Hyundai — 69. Model: Sonata — 70. Color: GY — 71. Year: 2013 — 72. Plate No.: S93DPP — 73. State: NJ
74. VIN: 5NPEB4AC4DH741146 — 75. Expires: 09/18
76. Vehicle Removed to: —
☐ Driven ☐ Towed Disabled ☐ Towed Disabled & Impounded ☒ Left at Scene ☐ Towed Impounded
77. Authority: ☒ Owner ☐ Driver ☐ Police
78. Alcohol Drug Test — Given: ☒ No ☐ Yes ☐ Refused — Type: ☐ Breath ☐ Blood ☐ Urine — Results: 0.- - % ☐ Pending
79. Hazardous Material: ☒ None ☐ On Board ☐ Spill — Hazard Class: — Placard No.: - - - -
80. Carrier No.: ☐ USDOT - - - - - - - ☒ None ☐ MC/MX - - - - - - -
81. GVWR / GCWR (trucks & buses only): ☐ ≤ 10,000 lbs. ☐ 10,001 - 26,000 lbs. ☐ ≥ 26,001 lbs.
82. Motor Carrier or Government Entity: —
Number & Street: —
City: — State: — Zip: —

135. Damage to Other Property ☒ Yes (If Yes, describe) ☐ No
SINCLAIR, ANGELA, ANN
212 ARIZONA DR, BRICK TOWNSHIP, NJ 08723
MAILBOX

Oper.	136. Charge	137. Summons No.	Oper.	138. Charge	139. Summons No.
01	39:4-97	E17 007739	—	—	—
—	—	—	—	—	—

Oper.	140. Charge	141. Summons No.	Oper.	142. Charge	143. Summons No.
—	—	—	—	—	—

	83	84	85	86	87	88	89	90	91	92	93	94	95	Names & Addresses of Occupants If Deceased, Date & Time of Death
A	01	01	01	—	28	F	—	—	—	11	04	—	—	CODI LYNNE BANZACA 330 BIRCH BARK DR BRICK TOWNSHIP NJ 08723
B														
C														
D														

☐ Fatal

New Jersey Police Crash Investigation Report

☐ Reportable ☐ Non-Reportable ☐ Change Report

1. Case Number: 2017-00077905
2. Police Dept. of: Code
3. Station/Precinct
4. Date of Crash (mm dd yy)
5. Day of Week: Su M Tu W Th F Sa
6. Time (use 2400 hrs.)
7. Municipality Code
8. Total Killed
9. Total Injured
10. Crash Occurred On: Road Name Dir
☐ At Intersection with ☐ Feet ☐ Miles ☐N ☐E ☐S ☐W of:
14 15 16
11. Speed Limit
12. Route No. Suffix 13. Milepost
18. Speed Limit
19. Ramp ☐To: ☐From: 17. Cross Road Name/Route No. ☐NB ☐EB ☐SB ☐WB
20 Route Name/Route No.
21. Latitude
22. Longitude

Veh. #	Policy No.	NJ Ins. Code	Parked	Ped	Pedalcyclist	Resp. to Emergency	Hit & Run
03	4324-91-86-99	148	☒	☐	☐	☐	☐
04	PAA00002340517	963	☒	☐	☐	☐	☐

Veh. # 03	Veh. # 04
Driver's First Name / Initial / Last Name	Driver's First Name / Initial / Last Name
Sex	Sex
Number & Street	Number & Street
City / State / Zip	City / State / Zip
Eyes / DL Class / Restrictions / Endorsements / State	Eyes / DL Class / Restrictions / Endorsements / State
Driver's License Number / DOB (mm dd yy) / Expires (mm yy)	Driver's License Number / DOB (mm dd yy) / Expires (mm yy)
Owner's First Name / Initial / Last Name	Owner's First Name / Initial / Last Name
☐ Same as Driver ANGELA A SINCLAIR	☐ Same as Driver MELISSA W DUMANSKY
Number & Street: 212 ARIZONA DR	Number & Street: 232 23RD AVE
City: BRICK TOWNSHIP; State: NJ; Zip: 08723	City: SEASIDE PARK; State: NJ; Zip: 08752
Make: Chevrolet; Model: Tracker; Color: BK; Year: 2002; Plate No.: J37GLJ; State: NJ	Make: Hyundai; Model: Sonata; Color: GY; Year: 2011; Plate No.: A47ADS; State: NJ
VIN: 1GNDT13S822330334; Expires: 04/18	VIN: 5NPEB4AC9BH284511; Expires: 08/18
Vehicle Removed to: ☐ Driven ☐ Towed Disabled ☐ Towed Disabled & Impounded ☒ Left at Scene ☐ Towed Impounded	Vehicle Removed to: ☐ Driven ☐ Towed Disabled ☐ Towed Disabled & Impounded ☒ Left at Scene ☐ Towed Impounded
Authority: ☒ Owner ☐ Driver ☐ Police	Authority: ☒ Owner ☐ Driver ☐ Police
Alcohol Drug Test: Given: ☒No ☐Yes ☐Refused; Type: ☐Breath ☐Blood ☐Urine; Results: 0.- - % ☐Pending	Alcohol Drug Test: Given: ☒No ☐Yes ☐Refused; Type: ☐Breath ☐Blood ☐Urine; Results: 0.- - % ☐Pending
Hazardous Material: ☒None ☐On Board ☐Spill; Hazard Class; Placard No.	Hazardous Material: ☒None ☐On Board ☐Spill; Hazard Class; Placard No.
Carrier No.: ☐USDOT ☐MC/MX ☒None	Carrier No.: ☐USDOT ☐MC/MX ☒None
GVWR / GCWR (trucks & buses only): ☐≤ 10,000 lbs. ☐10,001 - 26,000 lbs. ☐≥ 26,001 lbs.	GVWR / GCWR (trucks & buses only): ☐≤ 10,000 lbs. ☐10,001 - 26,000 lbs. ☐≥ 26,001 lbs.
Motor Carrier or Government Entity	Motor Carrier or Government Entity
Number & Street	Number & Street
City / State / Zip	City / State / Zip

135. Damage to Other Property ☐Yes (If Yes, describe) ☐No

Oper.	Charge	Summons No.	Oper.	Charge	Summons No.

	83	84	85	86	87	88	89	90	91	92	93	94	95	Names & Addresses of Occupants If Deceased, Date & Time of Death
A														
B														
C														
D														

New Jersey Police Crash Investigation Report	Case Number 2017-00077905	Page 3 of 5

	83	84	85	86	87	88	89	90	91	92	93	94	95	Names & Addresses of Occupants *If Deceased, Date & Time of Death*
E														
F														
G														
H														
I														
J														

144. Crash Diagram

Show NORTH by Arrow (Not to Scale)

SEE ATTACHED DIAGRAM

145. Crash Description/Narrative

Vehicle #1 was traveling East on Arizona Drive. Vehicle #1 ran off the roadway to the left, struck the rear driver side of Vehicle #2 that was parked in the driveway of 212 Arizona Dr. behind another parked vehicle, and then proceeded to run over the mailbox and collide with the front passenger side of Vehicle #4 where it came to rest. The collision between Vehicle #1 and Vehicle #2 caused the rear end of Vehicle #2 to rotate in a counter clockwise motion and strike the rear passenger side of Vehicle #3 which was also parked in the same driveway.

Driver #1 alleges that she was driving the speed limit when she suddenly was effected by a glare that possibly came from the reflector of a bicyclist who was traveling in the opposite direction of her on the same side of the roadway. Driver #1 further stated that the glare caused her to swerve to the left and collide with Vehicle #2.

The force used by Vehicle #1 that caused Vehicle #2 to rotate more than 90 degrees and collide with Vehicle #3 indicates that Vehicle #1 was traveling at a high rate of speed before veering off of the roadway. There was no bicyclist on location upon police arrival to corroborate Driver #1's account of the incident. Based upon my observations, and statements made by Driver #1, I find Driver #1 at fault for careless driving and speeding.

146. Officer's Signature	147. Badge #	148. Reviewer	Badge #	149. Case Status
Michael V Bennett II	279	Arthur D Rivaldo	179	☐Pending ☒Complete

New Jersey Police Crash Investigation Report Motor Vehicle Crash Description	Police Dept: Brick Police Code: 01 Station: — Case No: 2017-00077905

145 Crash Description

Michael V Bennett II
Officer's Signature

279
Badge Number

New Jersey Police Crash Investigation Report Motor Vehicle Crash Diagram	Police Dept: Brick Police Code: 01 Station: — Case No: 2017-00077905

144 Crash Diagram (NOT TO SCALE)

Indicate North

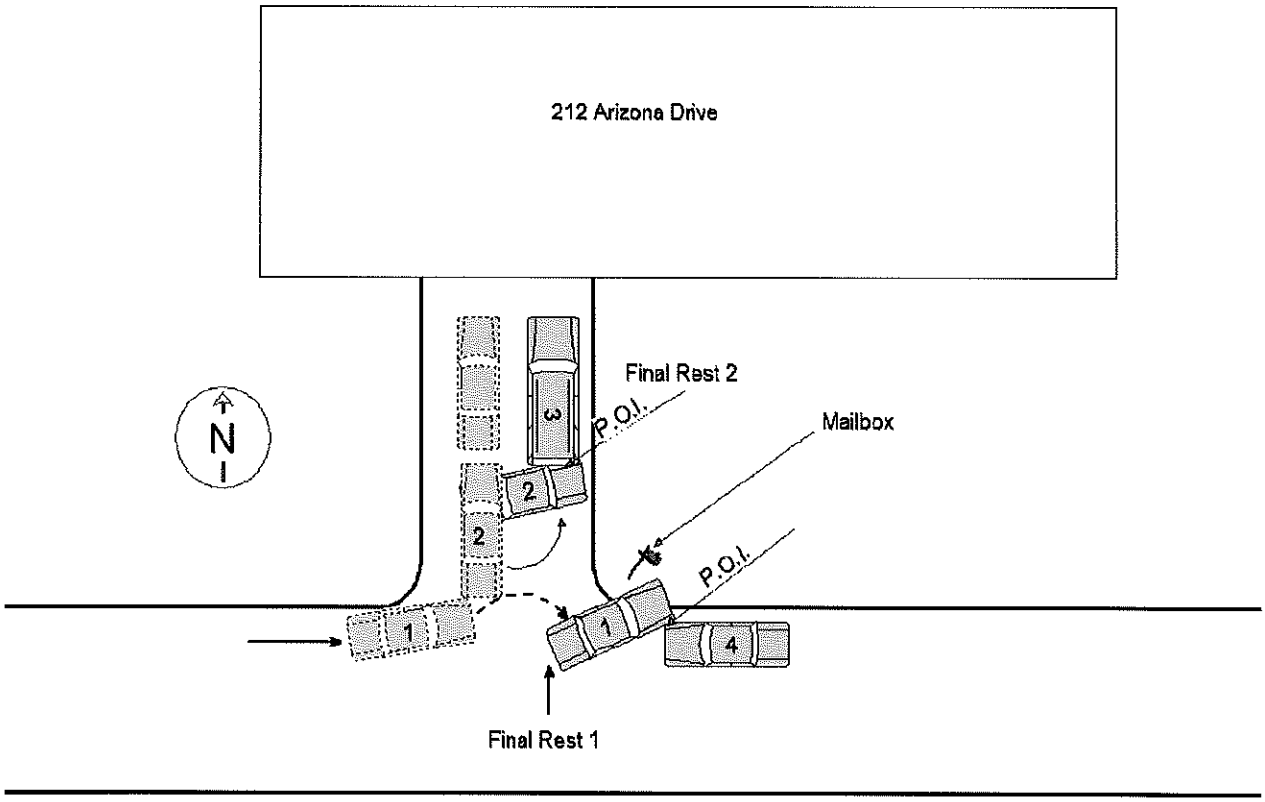

Michael V Bennett II
Officer's Signature

279
Badge Number

Page 1 of 4 ☐ Fatal

New Jersey Police Crash Investigation Report

☒ Reportable ☐ Non-Reportable ☐ Change Report

96 05 | 97 01 | 98 01 | 99 05 | 100a 01 | 100b 04 | 101 02 | 102 01 | 103 01 | 104 02 | 105 01 | 106 — | 107 — | 108 04 | 109 01 | 110 01 | 111 01 | 112 — | 113 — | 114 — | 115 — | 116 01 | 117 01

1. Case Number: 2017-00077926
2. Police Dept. of: Brick Police — Code: 01
3. Station/Precinct: —
4. Date of Crash (mm dd yy): 11 23 17
5. Day of Week: Su M Tu W Th F Sa
6. Time (use 2400 hrs.): 1119
7. Municipality Code: 1506
8. Total Killed: - -
9. Total Injured: 01

10. Crash Occurred On: JACK MARTIN BLVD (Road Name) — (Dir) of: Albert Cucci Dr
75 (14) ☐ At Intersection with ☒ Feet ☐ Miles (15) ☐N ☐E ☒S ☐W (16)
19. Ramp ☐ To: ☐ From: 17. Cross Road Name/Route No. — ☐NB ☐EB ☐SB ☐WB
11. Speed Limit: 40
12. Route No. — Suffix — 13. Milepost
18. Speed Limit: 25
21. Latitude — 20 Route Name/Route No. — 22. Longitude

118a 09 | 118b 02 | 119a 25 | 119b — | 120a 01 | 120b — | 121a 01 | 121b — | 122 01 | 123 08 | 124 04 | 125 04 | 126a 26 | 126b — | 126c — | 126d — | 126e 26 | 127a 26 | 127b — | 127c — | 127d — | 127e 26 | 128 26 | 129 12 | 130 12 | 131 06 | 132 06 | 133 04 | 134 04

Vehicle 1

23. Veh. # 01 — 24. Policy No. 939-111-801 — 25. NJ Ins. Code 054
☐ Parked ☐ Ped ☐ Pedalcyclist ☐ Resp. to Emergency ☐ Hit & Run
26. Driver's First Name: Gloria — Initial: V — Last Name: Rufinoramirez — 29. Sex: F
27. Number & Street: 252 OCEAN AVE
28. City: Lakewood — State: NJ — Zip: 08701
30. Eyes: 02 — DL Class: D — Restrictions: - - - - — Endorsements: - - — 31. State: NJ
32. Driver's License Number: R9129 29385 54842 — 33. DOB (mm dd yy): 042684 — 34. Expires (mm yy): 0420
35. Owner's First Name: ☒ Same as Driver Gloria V Rufinoramirez — Initial — Last Name
36. Number & Street: 252 OCEAN AVE
37. City: Lakewood — State: NJ — Zip: 08701
38. Make: Chevrolet — 39. Model: TRAVERSE — 40. Color: RD — 41. Year: 2016 — 42. Plate No.: D54GJE — 43. State: NJ
44. VIN: 1GNKVGKD1GJ193001 — 45. Expires: 02/20
46. Vehicle Removed to: D&L Towing
☐ Driven ☒ Towed Disabled ☐ Towed Disabled & Impounded ☐ Left at Scene ☐ Towed Impounded
47. Authority: ☐ Owner ☒ Driver ☐ Police
48. Alcohol Drug Test: Given: ☒No ☐Yes ☐Refused — Type: ☐Breath ☐Blood ☐Urine — Results: 0.- - % ☐Pending
49. Hazardous Material: ☒None ☐On Board ☐Spill — Hazard Class — Placard No. - - - -
50. Carrier No.: ☐USDOT - - - - - - - ☒None ☐MC/MX - - - - - - -
51. GVWR / GCWR (trucks & buses only): ☐≤ 10,000 lbs. ☐10,001 - 26,000 lbs. ☐≥ 26,001 lbs.
52. Motor Carrier or Government Entity: —
Number & Street: —
City: — State: — Zip: —

Vehicle 2

53. Veh. # 02 — 54. Policy No. 17154091 — 55. NJ Ins. Code 134
☐ Parked ☐ Ped ☐ Pedalcyclist ☐ Resp. to Emergency ☐ Hit & Run
56. Driver's First Name: Credwyn — Initial: A — Last Name: Goos — 59. Sex: F
57. Number & Street: 16 RIVERSIDE DR W
58. City: BRICK TOWNSHIP — State: NJ — Zip: 08723
60. Eyes: 02 — DL Class: D — Restrictions: - - - - — Endorsements: - - — 61. State: NJ
62. Driver's License Number: G6512 14261 62342 — 63. DOB (mm dd yy): 121034 — 64. Expires (mm yy): 0820
65. Owner's First Name: ☒ Same as Driver Credwyn A Goos — Initial — Last Name
66. Number & Street: 16 RIVERSIDE DR W
67. City: BRICK TOWNSHIP — State: NJ — Zip: 08723
68. Make: — 69. Model: Cooper — 70. Color: WT — 71. Year: 2007 — 72. Plate No.: ZDX35U — 73. State: NJ
74. VIN: WMWMF73537TV307 92 — 75. Expires: 11/18
76. Vehicle Removed to: Glen's Towing
☐ Driven ☒ Towed Disabled ☐ Towed Disabled & Impounded ☐ Left at Scene ☐ Towed Impounded
77. Authority: ☐ Owner ☒ Driver ☐ Police
78. Alcohol Drug Test: Given: ☒No ☐Yes ☐Refused — Type: ☐Breath ☐Blood ☐Urine — Results: 0.- - % ☐Pending
79. Hazardous Material: ☒None ☐On Board ☐Spill — Hazard Class — Placard No. - - - -
80. Carrier No.: ☐USDOT - - - - - - - ☒None ☐MC/MX - - - - - - -
81. GVWR / GCWR (trucks & buses only): ☐≤ 10,000 lbs. ☐10,001 - 26,000 lbs. ☐≥ 26,001 lbs.
82. Motor Carrier or Government Entity: —
Number & Street: —
City: — State: — Zip: —

135. Damage to Other Property ☐ Yes (If Yes, describe) ☒ No

Oper.	136. Charge	137. Summons No.	Oper.	138. Charge	139. Summons No.
01	39:4-97	T156678	—	—	—
Oper.	140. Charge	141. Summons No.	Oper.	142. Charge	143. Summons No.
—	—	—	—	—	—

	83	84	85	86	87	88	89	90	91	92	93	94	95	Names & Addresses of Occupants *If Deceased, Date & Time of Death*
A	01	01	01	—	33	F	—	—	—	11	11	01	—	Gloria V Rufinoramirez 252 OCEAN AVE Lakewood NJ 08701
B	01	03	01	—	35	M	—	—	—	11	11	01	—	Ricardo Orta 252 OCEAN AVE Lakewood NJ 08701
C	01	06	01	—	13	F	—	—	—	11	04	—	—	Xitlali Rufino 252 OCEAN AVE Lakewood NJ 08701
D	01	04	01	—	03	M	—	—	—	05	05	—	—	Adan Serrano 252 OCEAN AVE Lakewood NJ 08701

New Jersey Police Crash Investigation Report

Case Number: 2017-00077926

	83	84	85	86	87	88	89	90	91	92	93	94	95	Names & Addresses of Occupants *If Deceased, Date & Time of Death*
E	01	08	01	–	08	F	–	–	–	07	07	–	–	Gabriela Rufino 252 OCEAN AVE Lakewood NJ 08701
F	02	01	01	–	82	F	–	–	–	11	04	–	–	Credwyn A Goos 16 RIVERSIDE DR W BRICK TOWNSHIP NJ 08723
G	02	03	01	03	77	F	08	04	02	11	04	–	6505	Dianne A Gunther 1142 ARGYLL CIR B LAKEWOOD TOWNSHIP NJ 08701
H														
I														
J														

144. Crash Diagram

Show NORTH by Arrow (Not to Scale)

SEE ATTACHED DIAGRAM

145. Crash Description/Narrative

On scene investigation revealed that vehicle 1 and vehicle 2 were traveling northbound on Jack Martin Blvd. Vehicle 2 was waiting to execute a left hand turn into 425 Jack Martin Blvd (Ocean Medical Center). Vehicle 1 collided with the rear of vehicle 2. The drivers provided the following statements:

Driver 1 stated she was traveling north along Jack Martin Blvd. Driver 1 stated that vehicle 2 had stopped suddenly near the entrance of OMC. Driver 2 stated she was unable to stop in enough time and collided with vehicle 2. Driver 1 did not report any injuries on scene, nor did any passengers. Vehicle 1 had heavy front end damage with front air bag deployment. Vehicle 1 was towed by D&L Towing.

Driver 2 stated she was traveling north along Jack Martin Blvd when she activated her left turn signal and came to a complete stop waiting to turn into OMC. Driver stated she was then struck by vehicle 1 from behind. Driver 2 did not report injuries on scene, however the front passenger had a complaint of chest pain and a laceration on her right hand. BTEMS #535 responded to the scene and transported the front passenger to OMC for further evaluation. Vehicle 2 had heavy rear end damage. Vehicle 2 was towed by Glen's Towing.

146. Officer's Signature	147. Badge #	148. Reviewer	Badge #	149. Case Status
Glen Pacyna	0287	Steven P Gerling	148	☐Pending ☒Complete

New Jersey Police Crash Investigation Report Motor Vehicle Crash Description	Police Dept: Brick Police Code: 01 Station: — Case No: 2017-00077926

145 Crash Description

Driver 1 was issued a summons for careless driving (39:4-97) on T156678. See diagram for further detail.

Glen Pacyna
Officer's Signature

0287
Badge Number

New Jersey Police Crash Investigation Report Motor Vehicle Crash Diagram	Police Dept: Brick Police Code: 01 Station: — Case No: 2017-00077926

144 Crash Diagram (NOT TO SCALE)

Indicate North

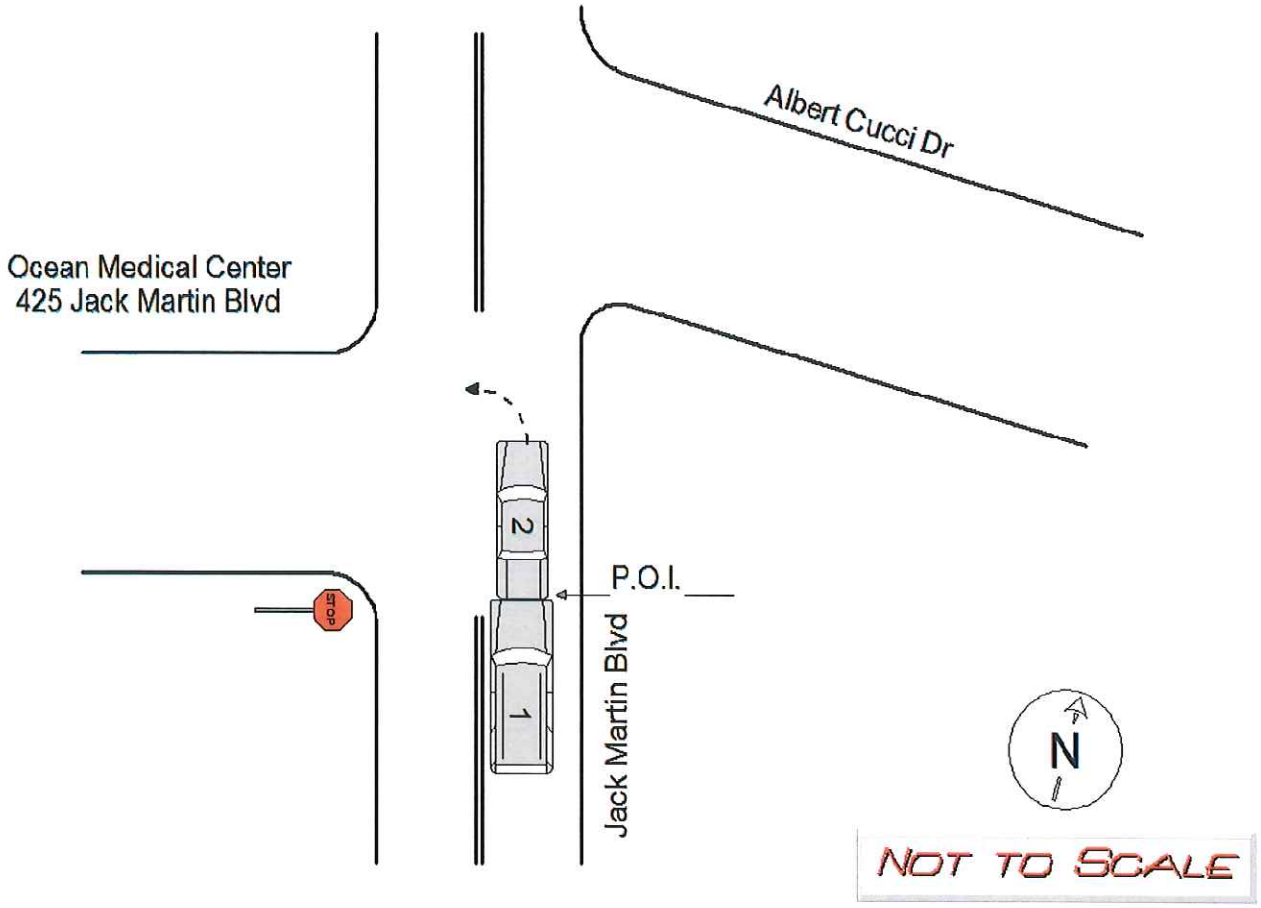

Glen Pacyna
Officer's Signature

0287
Badge Number

Page 1 of 4 ☐ Fatal

New Jersey Police Crash Investigation Report

☒ Reportable ☐ Non-Reportable ☐ Change Report

96: 01 | 97: 01 | 98: 06 | 99: 05 | 100a: 01 | 100b: 04 | 101: 02 | 102: 01 | 103: 01 | 104: 03 | 105: 03 | 106: — | 107: — | 108: 01 | 109: 01 | 110: 01 | 111: 01 | 112: — | 113: — | 114: — | 115: — | 116: 04 | 117: 01

1. Case Number: 2017-00078005
2. Police Dept. of: Brick Police — Code: 01
3. Station/Precinct: —
4. Date of Crash (mm dd yy): 11 23 17
5. Day of Week: Su M Tu W Th F Sa
6. Time (use 2400 hrs.): 2148
7. Municipality Code: 1506
8. Total Killed: - -
9. Total Injured: 03

10. Crash Occurred On: CEDARBRIDGE AVE (Road Name) W (Dir)
☒ At Intersection with ☐ Feet ☐ Miles (14, 15) ☐N ☐E ☐S ☐W (16) of: BRICK BLVD
11. Speed Limit: 40
12. Route No.: 528 — Suffix: - — 13. Milepost: - - - . - -
18. Speed Limit: 40
19. Ramp ☐ To: ☐ From: — 17. Cross Road Name/Route No. — ☐NB ☐EB ☐SB ☐WB
21. Latitude: - - . - - - - - - — 20. Route Name/Route No. — 22. Longitude: - - . - - - - - -

118a: 03 | 118b: 02 | 119a: 25 | 119b: — | 120a: 01 | 120b: — | 121a: 01 | 121b: — | 122: 01 | 123: 01 | 124: 03 | 125: 03 | 126a: 26 | 126b: 56 | 126c: 54 | 126d: — | 126e: 26 | 127a: 26 | 127b: 48 | 127c: 05 | 127d: 56 | 127e: 26 | 128: 26 | 129: 09 | 130: 09 | 131: 12 | 132: 12 | 133: 04 | 134: 04

Vehicle 1

23. Veh. #: 01 — 24. Policy No.: 4464638982 — 25. NJ Ins. Code: 148
☐ Parked ☐ Ped ☐ Pedalcylist ☐ Resp. to Emergency ☐ Hit & Run
26. Driver's First Name: CIERRA — Initial: M — Last Name: HOLMES — 29. Sex: F
27. Number & Street: 42 PHYLLIS STREET ST
28. City: BROWNS MILLS — State: NJ — Zip: 08015
30. Eyes: 02 — DL Class: D — Restrictions: 1 — Endorsements: - - — 31. State: NJ
32. Driver's License Number: H6286 12674 53972 — 33. DOB (mm dd yy): 03 21 97 — 34. Expires (mm yy): 02 19
35. Owner's First Name: ☒ Same as Driver CIERRA M HOLMES
36. Number & Street: 42 PHYLLIS STREET ST
37. City: BROWNS MILLS — State: NJ — Zip: 08015
38. Make: Nissan — 39. Model: Sentra — 40. Color: GY — 41. Year: 2002 — 42. Plate No.: V30HGE — 43. State: NJ
44. VIN: 3N1AB51D52L707858 — 45. Expires: 11/18
46. Vehicle Removed to: D&L Towing
☐ Driven ☒ Towed Disabled ☐ Towed Disabled & Impounded ☐ Left at Scene ☐ Towed Impounded
47. Authority: ☒ Owner ☐ Driver ☐ Police
48. Alcohol Drug Test: Given: ☒ No ☐ Yes ☐ Refused — Type: ☐ Breath ☐ Blood ☐ Urine — Results: 0.- - % ☐ Pending
49. Hazardous Material: ☒ None ☐ On Board ☐ Spill — Hazard Class — Placard No. - -
50. Carrier No.: ☐ USDOT - - - - - - - ☒ None ☐ MC/MX - - - - - -
51. GVWR / GCWR (trucks & buses only): ☐ ≤ 10,000 lbs. ☐ 10,001 - 26,000 lbs. ☐ ≥ 26,001 lbs.
52. Motor Carrier or Government Entity: —
Number & Street: — —
City: — — State: — — Zip: —

Vehicle 2

53. Veh. #: 02 — 54. Policy No.: 15178910 — 55. NJ Ins. Code: 134
☐ Parked ☐ Ped ☐ Pedalcylist ☐ Resp. to Emergency ☐ Hit & Run
56. Driver's First Name: JESSIE — Initial: S — Last Name: GONZALEZ — 59. Sex: M
57. Number & Street: 900 BARNEGAT BLVD Unit 201
58. City: BARNEGAT — State: NJ — Zip: 08005
60. Eyes: 02 — DL Class: D — Restrictions: - - - - — Endorsements: - - — 61. State: NJ
62. Driver's License Number: G6459 40082 04632 — 63. DOB (mm dd yy): 04 23 63 — 64. Expires (mm yy): 10 21
65. Owner's First Name: ☒ Same as Driver JESSIE S GONZALEZ
66. Number & Street: 900 BARNEGAT BLVD Unit 201
67. City: BARNEGAT — State: NJ — Zip: 08005
68. Make: Hyundai — 69. Model: Sonata — 70. Color: SL — 71. Year: 2013 — 72. Plate No.: J19DFM — 73. State: NJ
74. VIN: 5NPEC4AC0DH684943 — 75. Expires: 05/18
76. Vehicle Removed to: Glen's Towing
☐ Driven ☒ Towed Disabled ☐ Towed Disabled & Impounded ☐ Left at Scene ☐ Towed Impounded
77. Authority: ☒ Owner ☐ Driver ☐ Police
78. Alcohol Drug Test: Given: ☒ No ☐ Yes ☐ Refused — Type: ☐ Breath ☐ Blood ☐ Urine — Results: 0.- - % ☐ Pending
79. Hazardous Material: ☒ None ☐ On Board ☐ Spill — Hazard Class — Placard No. - -
80. Carrier No.: ☐ USDOT - - - - - - - ☒ None ☐ MC/MX - - - - - -
81. GVWR / GCWR (trucks & buses only): ☐ ≤ 10,000 lbs. ☐ 10,001 - 26,000 lbs. ☐ ≥ 26,001 lbs.
82. Motor Carrier or Government Entity: —
Number & Street: — —
City: — — State: — — Zip: —

135. Damage to Other Property ☐ Yes (If Yes, describe) ☒ No
Ocean County Road Dept.,
MULE RD, Forked River, NJ 08731
Crosswalk

Oper.	136. Charge	137. Summons No.	Oper.	138. Charge	139. Summons No.
01	39:4-81	T154268	—	—	—
Oper.	140. Charge	141. Summons No.	Oper.	142. Charge	143. Summons No.
—	—	—	—	—	—

	83	84	85	86	87	88	89	90	91	92	93	94	95	Names & Addresses of Occupants *If Deceased, Date & Time of Death*
A	01	01	01	04	20	F	01	08	02	11	04	—	6505	CIERRA MARIE HOLMES 42 PHYLLIS STREET ST BROWNS MILLS NJ 08015
B	02	—	01	04	54	M	01	08	01	11	04	01	—	JESSIE SCOTT GONZALEZ 900 BARNEGAT BLVD Unit 201 BARNEGAT NJ 08005
C	02	03	01	04	19	M	01	08	01	11	04	01	—	JESSE Scott GONZALES JR 14 CYPRESS RD TOMS RIVER TOWNSHIP NJ 08753
D	02	04	01	—	18	M	—	—	—	11	04	—	—	Joshua Edward Gonzales 401 BARNEGAT BLVD Unit 201 Barnegat NJ 08005

Page 2 of 4 ☐ Fatal

New Jersey Police Crash Investigation Report

☐ Reportable ☐ Non-Reportable ☐ Change Report

1. Case Number: 2017-00078005
2. Police Dept. of / Code
3. Station/Precinct
4. Date of Crash: mm dd yy
5. Day of Week: Su M Tu W Th F Sa
6. Time (use 2400 hrs.)
7. Municipality Code
8. Total Killed
9. Total Injured
10. Crash Occurred On: Road Name / Dir
☐ At Intersection with / ☐ Feet / ☐ Miles ☐N ☐E ☐S ☐W of:
11. Speed Limit
12. Route No. / Suffix / 13. Milepost
18. Speed Limit
19. Ramp ☐To: ☐From: 17. Cross Road Name/Route No. ☐NB ☐EB ☐SB ☐WB
20 Route Name/Route No.
21. Latitude
22. Longitude

23. Veh. # 03 | 24. Policy No. 184218573 | 25. NJ Ins. Code 170
☐ Parked ☐ Ped ☐ Pedalcyclist ☐ Resp. to Emergency ☐ Hit & Run

26. Driver's First Name: AMANDA | Initial: M | Last Name: HELMSTETTER | 29. Sex: F
27. Number & Street: 131 TRUMAN DR
28. City: BRICK TOWNSHIP | State: NJ | Zip: 08724
30. Eyes: 0 4 | DL Class: D | Restrictions | Endorsements | 31. State: NJ
32. Driver's License Number: H2414 03674 58944 | 33. DOB: 08 08 94 | 34. Expires: 08 19
35. Owner's First Name / Initial / Last Name: ☐ Same as Driver JOHN G HELMSTETTER
36. Number & Street: 131 TRUMAN DR
37. City: BRICK TOWNSHIP | State: NJ | Zip: 08724
38. Make: JEEP | 39. Model: Grand Cher | 40. Color: WT | 41. Year: 2006 | 42. Plate No.: F63GKT | 43. State: NJ
44. VIN: 1J4HR582X6C185252 | 45. Expires:
46. Vehicle Removed to:
☒ Driven ☐ Towed Disabled ☐ Towed Disabled & Impounded ☐ Left at Scene ☐ Towed Impounded
47. Authority: ☐ Owner ☒ Driver ☐ Police
48. Alcohol Drug Test: Given: ☒No ☐Yes ☐Refused; Type: ☐Breath ☐Blood ☐Urine; Results: 0.-- % ☐Pending
49. Hazardous Material: ☒None ☐On Board ☐Spill; Hazard Class; Placard No.
50. Carrier No.: ☐USDOT ☐MC/MX ☒None
51. GVWR / GCWR (trucks & buses only): ☐≤ 10,000 lbs. ☐10,001 - 26,000 lbs. ☐≥ 26,001 lbs.
52. Motor Carrier or Government Entity
Number & Street
City / State / Zip

53. Veh. # | 54. Policy No. | 55. NJ Ins. Code
☐ Parked ☐ Ped ☐ Pedalcyclist ☐ Resp. to Emergency ☐ Hit & Run

56. Driver's First Name / Initial / Last Name | 59. Sex
57. Number & Street
58. City / State / Zip
60. Eyes / DL Class / Restrictions / Endorsements | 61. State
62. Driver's License Number | 63. DOB: mm dd yy | 64. Expires: mm yy
65. Owner's First Name / Initial / Last Name: ☐ Same as Driver
66. Number & Street
67. City / State / Zip
68. Make / 69. Model / 70. Color / 71. Year / 72. Plate No. / 73. State
74. VIN | 75. Expires
76. Vehicle Removed to:
☐ Driven ☐ Towed Disabled ☐ Towed Disabled & Impounded ☐ Left at Scene ☐ Towed Impounded
77. Authority: ☐ Owner ☐ Driver ☐ Police
78. Alcohol Drug Test: Given: ☐No ☐Yes ☐Refused; Type: ☐Breath ☐Blood ☐Urine; Results: 0.-- % ☐Pending
79. Hazardous Material: ☐None ☐On Board ☐Spill; Hazard Class; Placard No.
80. Carrier No.: ☐USDOT ☐MC/MX ☐None
81. GVWR / GCWR (trucks & buses only): ☐≤ 10,000 lbs. ☐10,001 - 26,000 lbs. ☐≥ 26,001 lbs.
82. Motor Carrier or Government Entity
Number & Street
City / State / Zip

135. Damage to Other Property ☐Yes (If Yes, describe) ☐No

Oper.	136. Charge	137. Summons No.	Oper.	138. Charge	139. Summons No.
Oper.	140. Charge	141. Summons No.	Oper.	142. Charge	143. Summons No.

	83	84	85	86	87	88	89	90	91	92	93	94	95	Names & Addresses of Occupants If Deceased, Date & Time of Death
A														
B														
C														
D														

96 97 98 99 100a 100b 101 102 103 104 105 106 107 108 109 110 111 112 113 114 115 116 117 118a 118b 119a 119b 120a 120b 121a 121b 122 123 124 125 126a 126b 126c 126d 126e 127a 127b 127c 127d 127e 128 129 130 131 132 133 134

New Jersey Police Crash Investigation Report

Case Number: 2017-00078005

	83	84	85	86	87	88	89	90	91	92	93	94	95	Names & Addresses of Occupants *If Deceased, Date & Time of Death*
E	03	01	01	–	23	F	–	–	–	11	04	–	–	AMANDA Mae HELMSTETTER 131 TRUMAN DR BRICK TOWNSHIP NJ 08724
F														
G														
H														
I														
J														

144. Crash Diagram

Show NORTH by Arrow (Not to Scale)

SEE ATTACHED DIAGRAM

145. Crash Description/Narrative

Vehicle #1 was traveling westbound Cedar Bridge Ave in the area of Brick Blvd. Vehicle #2 was traveling northbound Brick Blvd. in the area of Cedar Bridge Ave. Vehicle #3 was traveling southbound Brick Blvd in the area of Cedar Bridge Ave. While vehicle #2 and vehicle #3 were proceeding through the intersection with the green traffic signal, vehicle #1 disregarded the red traffic sign crossing the path of vehicle #2. Vehicle #2 collided with vehicle #1 put it in a spin. Vehicle #1 went off the road right hitting a curb and a crosswalk post. Vehicle #2 collided with the concrete barrier deflecting off crossing over the northbound lanes and coming to rest after hitting a curb. When vehicle #1 and vehicle #2 collided vehicle #2's front bumper flew off colliding with vehicle #3. Driver #1 stated she was travel west on Cedar Bridge Ave and though she had the green traffic signal. Driver #2 stated he and vehicle #3 had the green traffic signal and did not see vehicle #1 until it had already crossed his path. Driver #3 stated she and vehicle #2 had the green traffic signal. Furthermore, she observed vehicle #1 not stopping for it's red traffic signal and slowed down. Driver #3 stated she saw vehicle #1 and vehicle #2 collide when vehicle #2' bumper ripped off and flew into her car.

Independent witness confirmed both driver #2 and driver #3 statements. Subsequently, I find driver #1 at fault for the accident.

146. Officer's Signature	147. Badge #	148. Reviewer	Badge #	149. Case Status
Daniel W Fogarty	211	Peter G Thomas	164	☐Pending ☒Complete

New Jersey Police Crash Investigation Report Motor Vehicle Crash Diagram	Police Dept: Brick Police Code: 01 Station: — Case No: 2017-00078005

144 Crash Diagram (NOT TO SCALE)

Indicate North

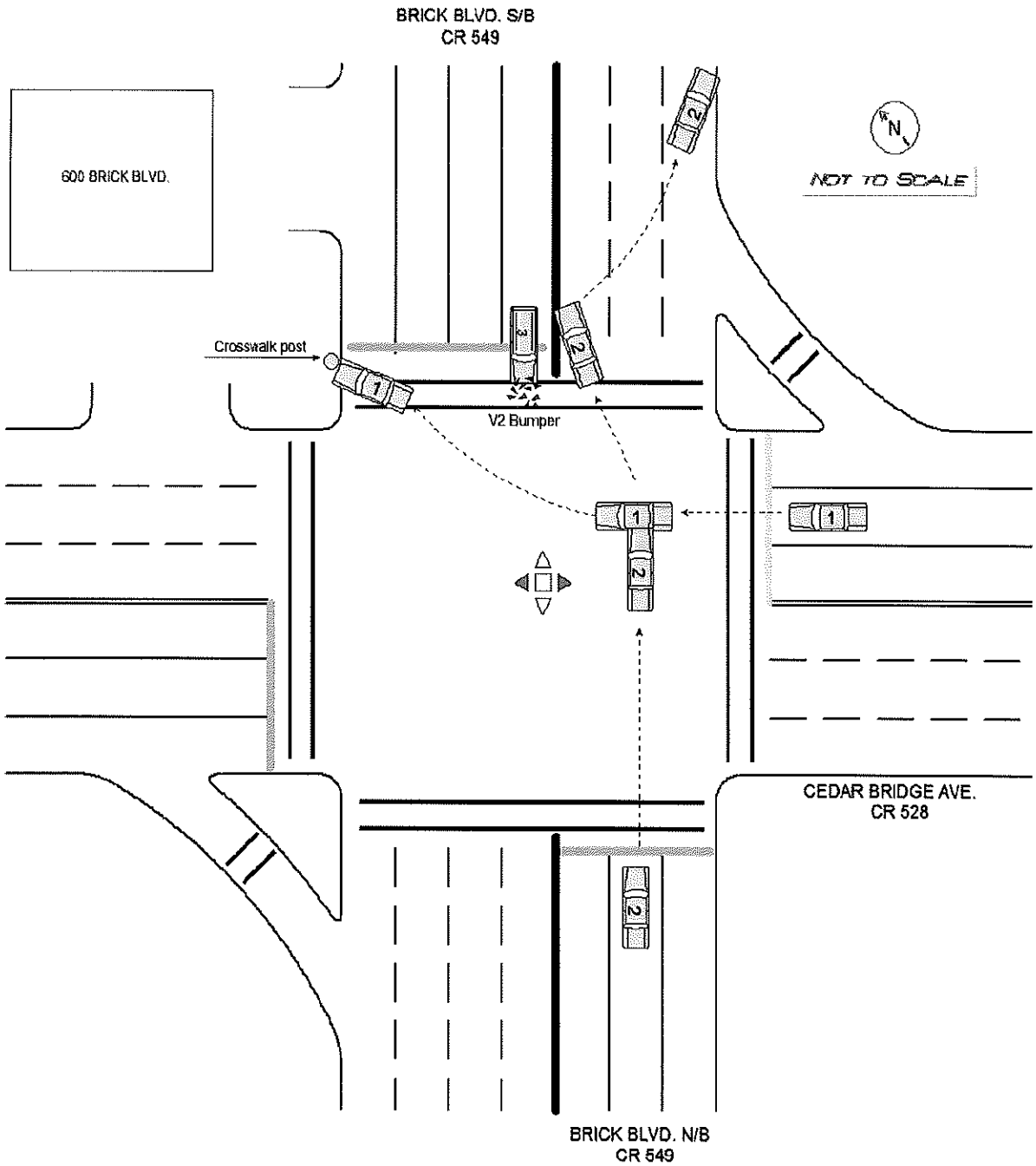

Daniel W Fogarty
Officer's Signature

211
Badge Number

Page 1 of 3 ☐ Fatal

New Jersey Police Crash Investigation Report

☒ Reportable ☐ Non-Reportable ☐ Change Report

96 05 | 97 01 | 98 06 | 99 02 | 100a 03 | 100b 04 | 101 02 | 102 01 | 103 01 | 104 01 | 105 11 | 106 — | 107 — | 108 01 | 109 — | 110 01 | 111 — | 112 — | 113 — | 114 — | 115 — | 116 02 | 117 —

1. Case Number: 2017-00078035

2. Police Dept. of: Brick Police — Code: 01

3. Station/Precinct: —

10. Crash Occurred On: RT 88 (Road Name) — Dir: E

☐ At Intersection with
☒ Feet ☐ Miles — 14: 15 — 15
☐ N ☐ E ☐ S ☒ W — 16
of: Burrsville Rd

11. Speed Limit: 40

12. Route No.: 88 — Suffix: - — 13. Milepost: ---.--

18. Speed Limit: 40

19. Ramp ☐ To: ☐ From: — 17. Cross Road Name/Route No.: — ☐ NB ☐ EB ☐ SB ☐ WB

21. Latitude: --.------ — 20. Route Name/Route No. — 22. Longitude: --.------

4. Date of Crash (mm dd yy): 11 24 17 — 5. Day of Week: Su M Tu W Th (F) Sa — 6. Time (use 2400 hrs.): 0221 — 7. Municipality Code: 1506 — 8. Total Killed: -- — 9. Total Injured: --

23. Veh. #: 01 — 24. Policy No.: 939374343 — 25. NJ Ins. Code: 054
☐ Parked ☐ Ped ☐ Pedalcyclist ☐ Resp. to Emergency ☐ Hit & Run

26. Driver's First Name: HAROLD — Initial: T — Last Name: EVEGAN — 29. Sex: M

27. Number & Street: 21 DEER RUN LN

28. City: BRICK TOWNSHIP — State: NJ — Zip: 08724

30. Eyes: 02 — DL Class: D — Restrictions: 0 — Endorsements: -- — 31. State: NJ

32. Driver's License Number: E9531 31500 04572 — 33. DOB (mm dd yy): 042457 — 34. Expires (mm yy): 0518

35. Owner's First Name: ☒ Same as Driver HAROLD T EVEGAN — Initial — Last Name

36. Number & Street: 21 DEER RUN LN

37. City: BRICK TOWNSHIP — State: NJ — Zip: 08724

38. Make: Buick — 39. Model: Lacrosse — 40. Color: WT — 41. Year: 2013 — 42. Plate No.: Z38FXC — 43. State: NJ

44. VIN: 1G4GC5E30DF131577 — 45. Expires: 02/18

46. Vehicle Removed to:
☒ Driven ☐ Towed Disabled ☐ Towed Disabled & Impounded
☐ Left at Scene ☐ Towed Impounded

47. Authority: ☒ Owner ☐ Driver ☐ Police

48. Alcohol Drug Test
Given: ☒ No ☐ Yes ☐ Refused
Type: ☐ Breath ☐ Blood ☐ Urine
Results: 0.-- % ☐ Pending

49. Hazardous Material: ☒ None ☐ On Board ☐ Spill
Hazard Class: — Placard No.: ----

50. Carrier No.: ☐ USDOT ---------- ☒ None ☐ MC/MX ----------

51. GVWR / GCWR (trucks & buses only): ☐ ≤ 10,000 lbs. ☐ 10,001 - 26,000 lbs. ☐ ≥ 26,001 lbs.

52. Motor Carrier or Government Entity: —
Number & Street: —
City: — State: — Zip: —

53. Veh. #: — 54. Policy No.: — 55. NJ Ins. Code: —
☐ Parked ☐ Ped ☐ Pedalcyclist ☐ Resp. to Emergency ☐ Hit & Run

56. Driver's First Name: — Initial — Last Name: — 59. Sex: —

57. Number & Street: —

58. City: — State — Zip —

60. Eyes — DL Class — Restrictions — Endorsements — 61. State: —

62. Driver's License Number — 63. DOB (mm dd yy) — 64. Expires (mm yy)

65. Owner's First Name: ☐ Same as Driver — Initial — Last Name

66. Number & Street: —

67. City: — State — Zip —

68. Make — 69. Model — 70. Color — 71. Year — 72. Plate No. — 73. State

74. VIN — 75. Expires

76. Vehicle Removed to:
☐ Driven ☐ Towed Disabled ☐ Towed Disabled & Impounded
☐ Left at Scene ☐ Towed Impounded

77. Authority: ☐ Owner ☐ Driver ☐ Police

78. Alcohol Drug Test
Given: ☐ No ☐ Yes ☐ Refused
Type: ☐ Breath ☐ Blood ☐ Urine
Results: 0.-- % ☐ Pending

79. Hazardous Material: ☐ None ☐ On Board ☐ Spill
Hazard Class: — Placard No.: ----

80. Carrier No.: ☐ USDOT ---------- ☐ None ☐ MC/MX ----------

81. GVWR / GCWR (trucks & buses only): ☐ ≤ 10,000 lbs. ☐ 10,001 - 26,000 lbs. ☐ ≥ 26,001 lbs.

82. Motor Carrier or Government Entity: —
Number & Street: —
City: — State — Zip —

135. Damage to Other Property ☒ Yes (If Yes, describe) ☐ No

New Jersey Department of Transportation, ,
PO BOX 600, Trenton, NJ 08625
Stop sign, street sign, arrow sign, and posts knocked down

Oper.	136. Charge	137. Summons No.	Oper.	138. Charge	139. Summons No.
—	—	—	—	—	—
Oper.	140. Charge	141. Summons No.	Oper.	142. Charge	143. Summons No.
—	—	—	—	—	—

118a 29 | 118b 14 | 119a — | 119b — | 120a 08 | 120b 09 | 121a — | 121b — | 122 16 | 123 — | 124 04 | 125 — | 126a 06 | 126b 50 | 126c 50 | 126d 50 | 126e 50 | 127a — | 127b — | 127c — | 127d — | 127e — | 128 50 | 129 10 | 130 10 | 131 — | 132 — | 133 03 | 134 —

	83	84	85	86	87	88	89	90	91	92	93	94	95	Names & Addresses of Occupants *If Deceased, Date & Time of Death*
A	01	01	—	—	60	M	—	—	—	11	04	—	—	HAROLD THOMAS EVEGAN 21 DEER RUN LN BRICK TOWNSHIP NJ 08724
B														
C														
D														

New Jersey Police Crash Investigation Report	Case Number 2017-00078035	Page 2 of 3

	83	84	85	86	87	88	89	90	91	92	93	94	95	Names & Addresses of Occupants *If Deceased, Date & Time of Death*
E														
F														
G														
H														
I														
J														

144. Crash Diagram

Show NORTH by Arrow
(Not to Scale)

SEE ATTACHED DIAGRAM

145. Crash Description/Narrative

The investigation revealed the following:

Vehicle 1 was traveling East on Route 88 approaching the intersection of Burrsville Rd. Driver 1 failed to negotiate the right hand curve and subsequently struck three road signs. A stop sign, black and yellow arrow sign, and the Route 88/Burrsville Rd street sign, along with their posts, were broken off from the impact.

Driver 1 stated he was driving home from working a 12 hour shift at Kohl's and fell asleep at the wheel. Driver 1 woke up after the impact with the first sign and attempted to steer back on to the roadway. Driver 1 added that he does not normally work as late and that is why he was fatigued.

Driver 1 stated he was uninjured and did not wish any medical attention.

146. Officer's Signature	147. Badge #	148. Reviewer	Badge #	149. Case Status
Anthony Barlowski	0284	Paul J Catalina	229	☒ Pending ☐ Complete

New Jersey Police Crash Investigation Report Motor Vehicle Crash Diagram	Police Dept: Brick Police Code: 01 Station: — Case No: 2017-00078035

144 Crash Diagram (NOT TO SCALE)

Indicate North

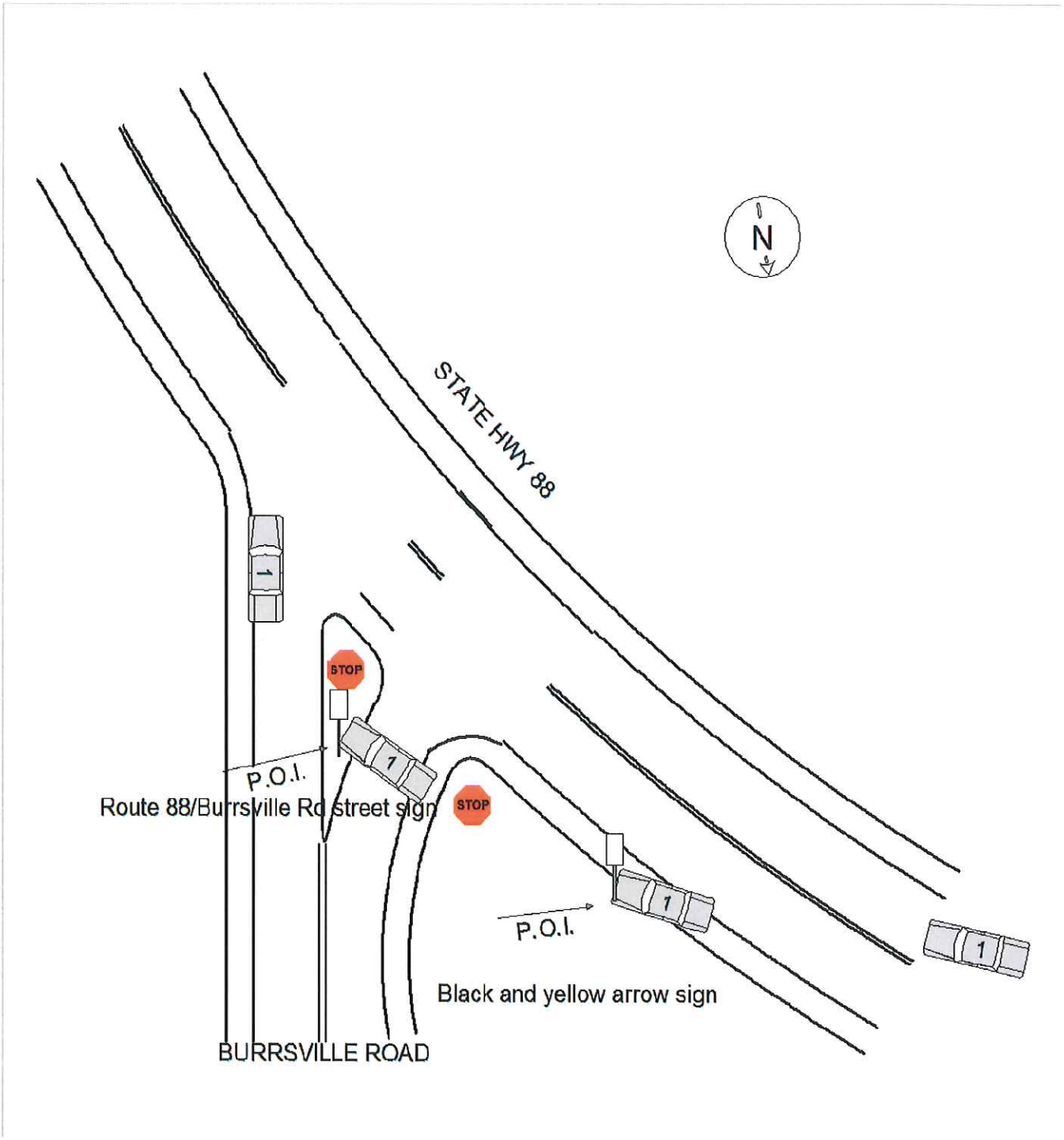

Anthony Barlowski
Officer's Signature

0284
Badge Number

☐ Fatal

New Jersey Police Crash Investigation Report

☐ Reportable ☒ Non-Reportable ☐ Change Report

96 05 | 97 01 | 98 01 | 99 09 | 100a 01 | 100b 04 | 101 02 | 102 01 | 103 01 | 104 02 | 105 06 | 106 — | 107 — | 108 00 | 109 04 | 110 00 | 111 01 | 112 00 | 113 — | 114 — | 115 — | 116 — | 117 —

1. Case Number: 2017-00078061

2. Police Dept. of: Brick Police — Code: 01

3. Station/Precinct: —

10. Crash Occurred On: 702 RT 70 (Road Name) — (Dir)

☐ At Intersection with ☐ Feet ☐ Miles (14, 15) ☐N ☐E ☐S ☐W (16) of:

11. Speed Limit — 12. Route No. — Suffix — 13. Milepost

18. Speed Limit

19. Ramp ☐To: ☐From: 17. Cross Road Name/Route No. — ☐NB ☐EB ☐SB ☐WB

21. Latitude — 20 Route Name/Route No. — 22. Longitude

4. Date of Crash (mm dd yy): 11 24 17 — 5. Day of Week: Su M Tu W Th (F) Sa — 6. Time (use 2400 hrs.): 0822 — 7. Municipality Code: 1506 — 8. Total Killed — 9. Total Injured

23. Veh. #: 01 — 24. Policy No.: — — 25. NJ Ins. Code: —

☐ Parked ☐ Ped ☐ Pedalcyclist ☐ Resp. to Emergency ☒ Hit & Run

26. Driver's First Name: — Initial — Last Name: Hit and Run — 29. Sex: —

27. Number & Street: HIT AND RUN

28. City — State — Zip —

30. Eyes — DL Class — Restrictions — Endorsements — 31. State —

32. Driver's License Number — 33. DOB (mm dd yy) — 34. Expires (mm yy)

35. Owner's First Name — Initial — Last Name

☐ Same as Driver — Hit and Run

36. Number & Street —

37. City — State — Zip —

38. Make — 39. Model — 40. Color — 41. Year — 42. Plate No. — 43. State —

44. VIN — 45. Expires —

46. Vehicle Removed to:

☐ Driven ☐ Towed Disabled ☐ Towed Disabled & Impounded ☐ Left at Scene ☐ Towed Impounded

47. Authority: ☐ Owner ☐ Driver ☐ Police

48. Alcohol Drug Test — Given: ☒ No ☐ Yes ☐ Refused — Type: ☐ Breath ☐ Blood ☐ Urine — Results: 0.- - % ☐ Pending

49. Hazardous Material: ☒ None ☐ On Board ☐ Spill — Hazard Class — Placard No.

50. Carrier No.: ☐ USDOT ☐ MC/MX ☒ None

51. GVWR / GCWR (trucks & buses only): ☐ ≤ 10,000 lbs. ☐ 10,001 - 26,000 lbs. ☐ ≥ 26,001 lbs.

52. Motor Carrier or Government Entity —

Number & Street —

City — State — Zip —

53. Veh. #: 02 — 54. Policy No.: 939 339 202 — 55. NJ Ins. Code: 054

☒ Parked ☐ Ped ☐ Pedalcyclist ☐ Resp. to Emergency ☐ Hit & Run

56. Driver's First Name — Initial — Last Name — 59. Sex —

57. Number & Street —

58. City — State — Zip —

60. Eyes — DL Class — Restrictions — Endorsements — 61. State —

62. Driver's License Number — 63. DOB (mm dd yy) — 64. Expires (mm yy)

65. Owner's First Name — Initial — Last Name

☐ Same as Driver — Allen Krol

66. Number & Street: 130 RAPPLEYEA CT

67. City: HOWELL TOWNSHIP — State: NJ — Zip: 07731

68. Make: Lexus — 69. Model: GX470 — 70. Color: SL — 71. Year: 2012 — 72. Plate No.: FUT4BOL — 73. State: NJ

74. VIN: J T J B M 7 F X 0 C 5 0 4 9 4 5 5 — 75. Expires: 08/18

76. Vehicle Removed to:

☐ Driven ☐ Towed Disabled ☐ Towed Disabled & Impounded ☒ Left at Scene ☐ Towed Impounded

77. Authority: ☒ Owner ☐ Driver ☐ Police

78. Alcohol Drug Test — Given: ☒ No ☐ Yes ☐ Refused — Type: ☐ Breath ☐ Blood ☐ Urine — Results: 0.- - % ☐ Pending

79. Hazardous Material: ☒ None ☐ On Board ☐ Spill — Hazard Class — Placard No.

80. Carrier No.: ☐ USDOT ☐ MC/MX ☒ None

81. GVWR / GCWR (trucks & buses only): ☐ ≤ 10,000 lbs. ☐ 10,001 - 26,000 lbs. ☐ ≥ 26,001 lbs.

82. Motor Carrier or Government Entity —

Number & Street —

City — State — Zip —

118a 00 | 118b — | 119a 25 | 119b — | 120a 00 | 120b — | 121a — | 121b — | 122 00 | 123 10 | 124 11 | 125 11 | 126a 28 | 126b — | 126c — | 126d — | 126e 26 | 127a 26 | 127b — | 127c — | 127d — | 127e 26 | 128 28 | 129 — | 130 — | 131 07 | 132 07 | 133 — | 134 02

135. Damage to Other Property ☐ Yes (If Yes, describe) ☒ No

Oper.	136. Charge	137. Summons No.	Oper.	138. Charge	139. Summons No.
—	—	—	—	—	—

Oper.	140. Charge	141. Summons No.	Oper.	142. Charge	143. Summons No.
—	—	—	—	—	—

	83	84	85	86	87	88	89	90	91	92	93	94	95	Names & Addresses of Occupants / If Deceased, Date & Time of Death
A	01	01	01	00	0	0	00	00	—	00	00	00	0	Hit and Run HIT AND RUN
B														
C														
D														

New Jersey Police Crash Investigation Report

Case Number 2017-00078061

	83	84	85	86	87	88	89	90	91	92	93	94	95	Names & Addresses of Occupants *If Deceased, Date & Time of Death*
E														
F														
G														
H														
I														
J														

144. Crash Diagram

Show NORTH by Arrow (Not to Scale)

SEE ATTACHED DIAGRAM

145. Crash Description/Narrative

On Friday 11/24/17, at 0822 hours, I responded to a hit and run crash in the parking lot of 702 Rt. 70 (Manhattan Bagel). The caller/victim, Nancy Krol, reported to Police that her vehicle was struck in the parking lot while she was in a nearby store shopping.

Krol's silver Lexus GX (NJ reg. FUT4BOL) was struck today between 0722 and 0815 hours while it was legally parked in the parking lot of 702 Rt. 70. The Lexus received minor damage to the lower left, rear quarter panel.

Krol stated she located a napkin tucked into her door handle. A note on the napkin stated, "I saw the person who hit your car. Their license plate is PVT-89E. It was a green Jeep."

I entered the plate into our MDT. The plate came back to a Renee Fernandez with a Jeep out of Toms River NJ, 2107 Lamplighter Dr. Our dispatch contacted Toms River Police and requested they respond to the address to assist with the crash investigation.

At the time of this report being submitted, Toms River Police stated the suspect vehicle was not at the

146. Officer's Signature	147. Badge #	148. Reviewer	Badge #	149. Case Status
John R Ziobro	196	Patrick J Cook	140	☐ Pending ☒ Complete

New Jersey Police Crash Investigation Report Motor Vehicle Crash Description	Police Dept: Brick Police Code: 01 Station: — Case No: 2017-00078061

145 Crash Description

listed address and there was no answer at the door.

John R Ziobro

Officer's Signature

196

Badge Number

New Jersey Police Crash Investigation Report Motor Vehicle Crash Diagram	Police Dept: Brick Police Code: 01 Station: — Case No: 2017-00078061

144 Crash Diagram (NOT TO SCALE)

Indicate North

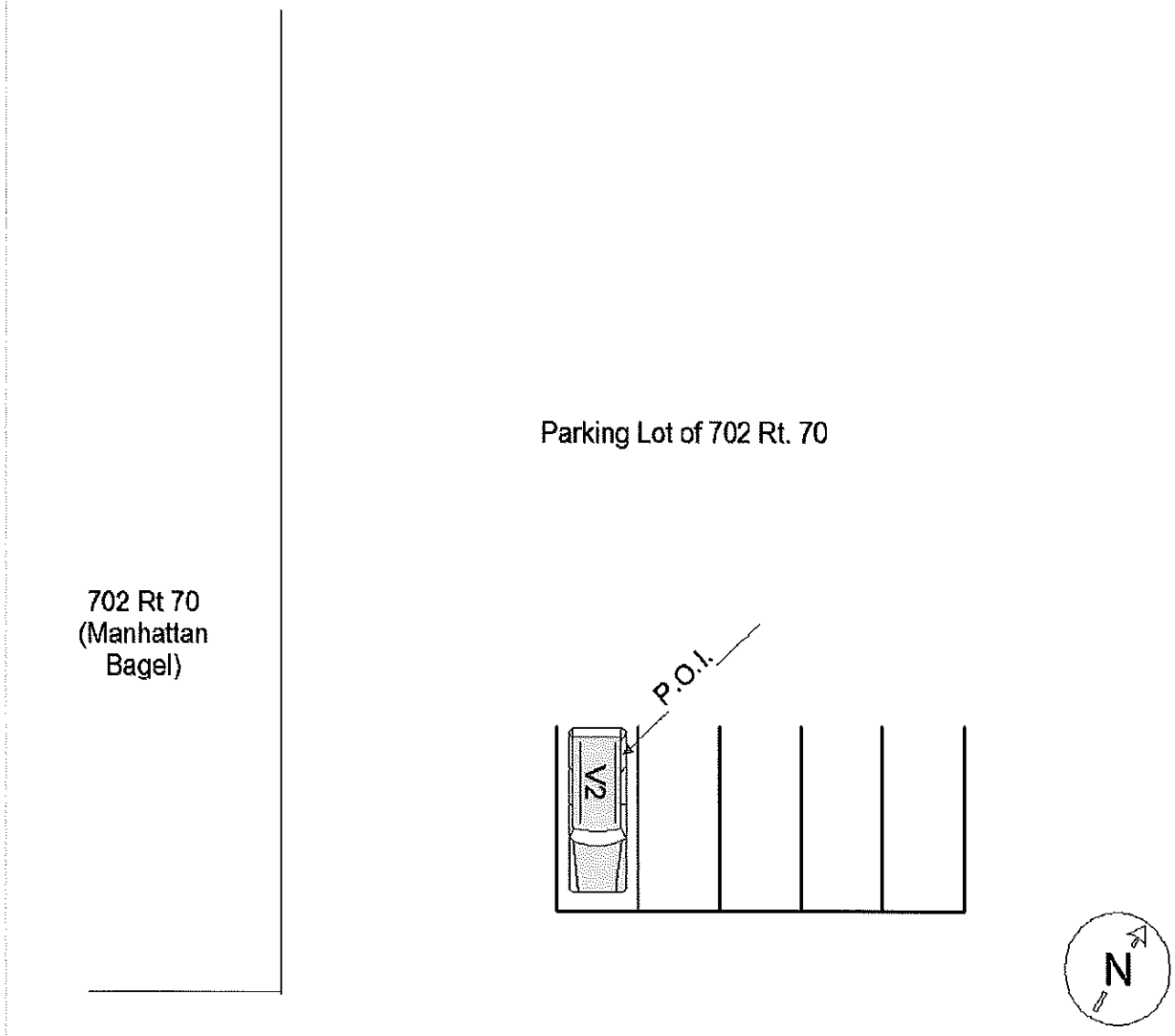

John R Ziobro
Officer's Signature

196
Badge Number

Page 1 of 3 ☐ Fatal

New Jersey Police Crash Investigation Report

☒ Reportable ☐ Non-Reportable ☐ Change Report

96 01 | 97 01 | 98 01 | 99 02 | 100a 01 | 100b 04 | 101 02 | 102 01 | 103 01 | 104 02 | 105 03 | 106 — | 107 — | 108 01 | 109 01 | 110 01 | 111 01 | 112 — | 113 — | 114 — | 115 — | 116 02 | 117 04

1. Case Number: 2017-00078096
2. Police Dept. of: Brick Police — Code: 01
3. Station/Precinct: —
4. Date of Crash (mm dd yy): 11 24 17
5. Day of Week: Su M Tu W Th (F) Sa
6. Time (use 2400 hrs.): 1246
7. Municipality Code: 1506
8. Total Killed: - -
9. Total Injured: - -
10. Crash Occurred On: RT 70 (Road Name) W (Dir) — ☐ At Intersection with ☒ Feet ☐ Miles — 100 (14) (15) — ☐ N ☐ E ☐ S ☒ W (16) — of: Olden St.
11. Speed Limit: 40
12. Route No. — Suffix — 13. Milepost
18. Speed Limit: 25
19. Ramp ☐ To: ☐ From: — 17. Cross Road Name/Route No. — ☐ NB ☐ EB ☐ SB ☐ WB
20. Route Name/Route No.
21. Latitude — 22. Longitude

118a 04 | 118b 25 | 119a 25 | 119b — | 120a 01 | 120b — | 121a 01 | 121b — | 122 12 | 123 01 | 124 04 | 125 04 | 126a 26 | 126b — | 126c — | 126d — | 126e 26 | 127a 26 | 127b — | 127c — | 127d — | 127e 26 | 128 26 | 129 09 | 130 09 | 131 01 | 132 01 | 133 03 | 134 03

Veh. #	Policy No.	NJ Ins. Code
23. 01	24. 8407282	25. 096
53. 02	54. HPA125AA660941	55. 411

☐ Parked ☐ Ped ☐ Pedalcyclist ☐ Resp. to Emergency ☐ Hit & Run

	Driver 1	Driver 2
Driver's First Name	Robin	Lia
Initial	M	E
Last Name	Robinson	LAI
Sex	F	F
Number & Street	23 CAROL LN	1853 GREENWOOD RD
City	HOWELL TOWNSHIP	TOMS RIVER TOWNSHIP
State	NJ	NJ
Zip	07731	08753
Eyes	02	02
DL Class	D	D
Restrictions	- - - -	- - - -
Endorsements	- -	- -
State	NJ	NJ
Driver's License Number	R6022 65974 59672	L0175 46765 60932
DOB (mm dd yy)	09 13 67	10 20 93
Expires (mm yy)	09 18	12 18
Owner's First Name	☒ Same as Driver — Robin M Robinson	☐ Same as Driver — Wiley Lai
Number & Street	23 CAROL LN	26 CHANDLER RD
City	HOWELL TOWNSHIP	Edison
State	NJ	NJ
Zip	07731	08820
Make	Toyota	Toyota
Model	Camry	Corolla
Color	BK	SL
Year	2006	2013
Plate No.	YWE71G	B47CUZ
State	NJ	NJ
VIN	JTDBA32K960026739	2T1BU4EE8DC977942
Expires	05/18	01/18
Vehicle Removed to:	☒ Driven ☐ Towed Disabled ☐ Towed Disabled & Impounded ☐ Left at Scene ☐ Towed Impounded	☒ Driven ☐ Towed Disabled ☐ Towed Disabled & Impounded ☐ Left at Scene ☐ Towed Impounded
Authority	☒ Owner ☐ Driver ☐ Police	☐ Owner ☒ Driver ☐ Police
Alcohol Drug Test	Given: ☒ No ☐ Yes ☐ Refused — Type: ☐ Breath ☐ Blood ☐ Urine — Results: 0.- - % ☐ Pending	Given: ☒ No ☐ Yes ☐ Refused — Type: ☐ Breath ☐ Blood ☐ Urine — Results: 0.- - % ☐ Pending
Hazardous Material	☒ None ☐ On Board ☐ Spill — Hazard Class — Placard No. - - - -	☒ None ☐ On Board ☐ Spill — Hazard Class — Placard No. - - - -
Carrier No.	☐ USDOT - - - - - - - ☒ None — ☐ MC/MX - - - - - - -	☐ USDOT - - - - - - - ☒ None — ☐ MC/MX - - - - - - -
GVWR / GCWR (trucks & buses only)	☐ ≤ 10,000 lbs. ☐ 10,001 - 26,000 lbs. ☐ ≥ 26,001 lbs.	☐ ≤ 10,000 lbs. ☐ 10,001 - 26,000 lbs. ☐ ≥ 26,001 lbs.
Motor Carrier or Government Entity	—	—
Number & Street	—	—
City	—	—
State	—	—
Zip	—	—

135. Damage to Other Property ☐ Yes (If Yes, describe) ☒ No

Oper.	Charge	Summons No.	Oper.	Charge	Summons No.
—	—	—	—	—	—
—	—	—	—	—	—

	83	84	85	86	87	88	89	90	91	92	93	94	95	Names & Addresses of Occupants (If Deceased, Date & Time of Death)
A	01	01	01	—	50	F	—	—	—	11	04	—	—	Robin M Robinson 23 CAROL LN HOWELL TOWNSHIP NJ 07731
B	02	01	01	—	24	F	—	—	—	11	04	—	—	Lia E LAI 1853 GREENWOOD RD TOMS RIVER TOWNSHIP NJ 08753
C														
D														

New Jersey Police Crash Investigation Report	Case Number 2017-00078096	Page 2 of 3

	83	84	85	86	87	88	89	90	91	92	93	94	95	Names & Addresses of Occupants *If Deceased, Date & Time of Death*
E														
F														
G														
H														
I														
J														

144. Crash Diagram

Show NORTH by Arrow (Not to Scale)

SEE ATTACHED DIAGRAM

145. Crash Description/Narrative

Vehicle #1 was exiting the parking lot of the Brick Motor Inn at 912 Rt. 70, attempting to make a right turn onto Rt. 70 westbound. Vehicle #2 was traveling westbound on Rt. 70, in the right lane, in the area of Olden Street.

The driver of Vehicle #1 failed to observed that Vehicle #2 was traveling in the marked, right lane and entered the roadway onto Rt. 70, directly in the path of Vehicle #2. The two vehicles collided in the roadway, causing moderate damage to both vehicles. No injuries were reported and both vehicles were driven from the scene.

The driver of Vehicle #1 stated that she did not see Vehicle #2 as she entered the marked right lane on Rt. 70. She stated that she initially believed that she pulled out onto the shoulder, failing to realize that the right lane is a lane of travel.

The driver of Vehicle #2 stated that she was traveling on Rt. 70 westbound and that Vehicle #1 pulled out of the Brick Motor Inn parking lot directly in front of her vehicle, causing the MVA.

146. Officer's Signature	147. Badge #	148. Reviewer	Badge #	149. Case Status
Joseph J Farnkopf	173	Patrick J Cook	140	☐Pending ☒Complete

New Jersey Police Crash Investigation Report Motor Vehicle Crash Diagram	Police Dept: Brick Police Code: 01 Station: — Case No: 2017-00078096

144 Crash Diagram (NOT TO SCALE)

Indicate North

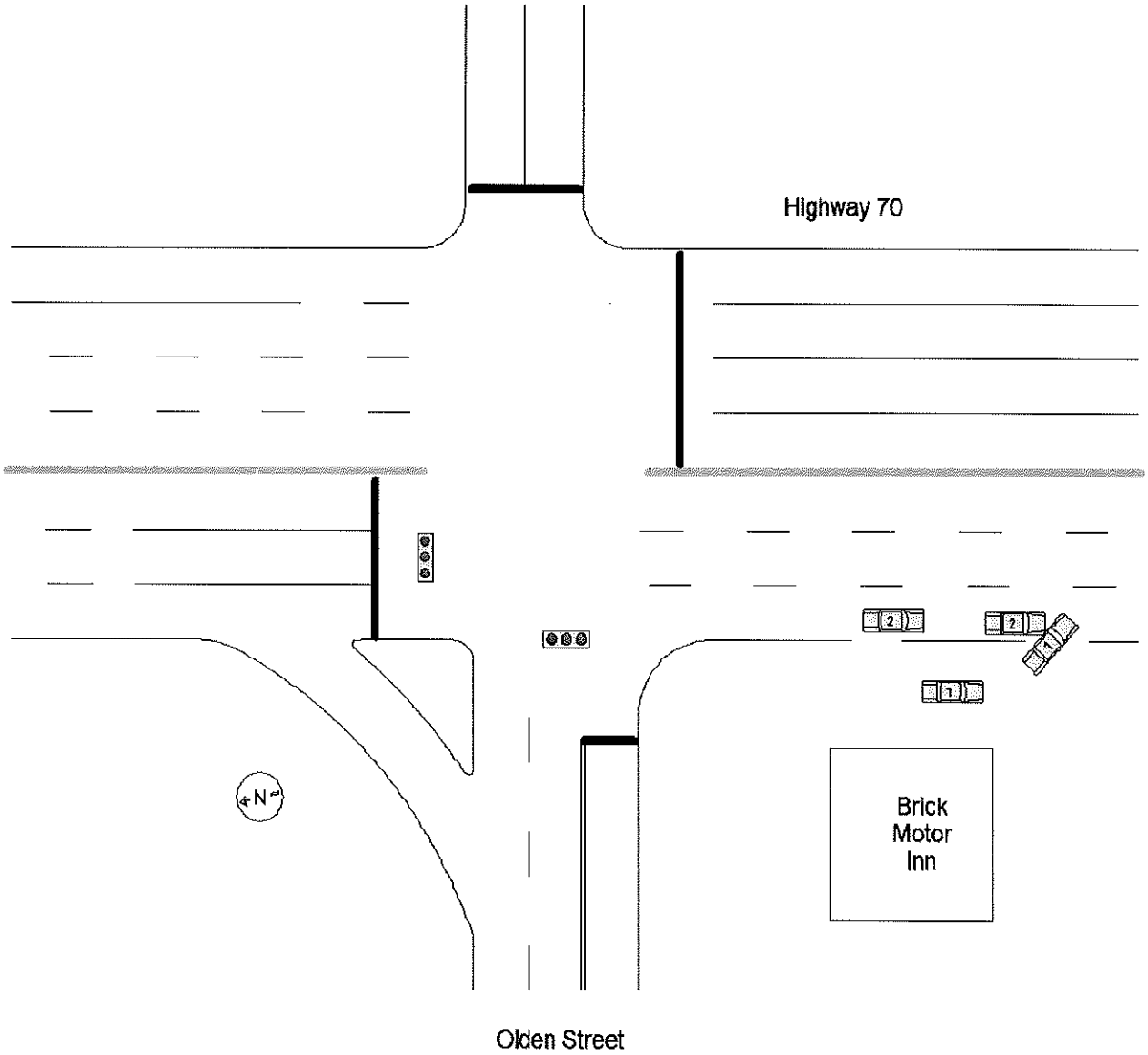

Joseph J Farnkopf
Officer's Signature

173
Badge Number

Page 1 of 3 ☐ Fatal

New Jersey Police Crash Investigation Report

☒ Reportable ☐ Non-Reportable ☐ Change Report

96 03 | 97 01 | 98 01 | 99 07 | 100a 01 | 100b 04 | 101 02 | 102 01 | 103 01 | 104 02 | 105 01 | 106 — | 107 — | 108 01 | 109 04 | 110 00 | 111 01 | 112 00 | 113 — | 114 — | 115 — | 116 04 | 117 04

1. Case Number: 2017-00078140
2. Police Dept. of: Brick Police — Code: 01
3. Station/Precinct: —

10. Crash Occurred On: N GATE RD (Road Name) W (Dir) — 11. Speed Limit: 25
☐ At Intersection with
☒ Feet 25 (14) ☐ Miles (15) ☐N ☒E ☐S ☐W (16)
of: Herborn Ave.
19. Ramp ☐To: ☐From: — 17. Cross Road Name/Route No.
12. Route No. — Suffix — 13. Milepost
18. Speed Limit: 35 — ☐NB ☐EB ☐SB ☐WB

4. Date of Crash: 11 24 17 (mm dd yy)
5. Day of Week: Su M Tu W Th (F) Sa
6. Time (use 2400 hrs.): 1447
7. Municipality Code: 1506
8. Total Killed: — 9. Total Injured: —
21. Latitude — 20 Route Name/Route No. — 22. Longitude

23. Veh. #: 01 — 24. Policy No.: — — 25. NJ Ins. Code: —
☐ Parked ☐ Ped ☐ Pedalcyclist ☐ Resp. to Emergency ☒ Hit & Run

26. Driver's First Name: — Initial — Last Name: Hit & Run — 29. Sex: M
27. Number & Street: HIT & RUN
28. City: Hit & Run — State — Zip —
30. Eyes — DL Class — Restrictions — Endorsements — 31. State —
32. Driver's License Number: HIT RUN — 33. DOB (mm dd yy) — 34. Expires (mm yy) —
35. Owner's First Name — Initial — Last Name
☐ Same as Driver —
36. Number & Street —
37. City — State — Zip —
38. Make: Ford — 39. Model: Focus — 40. Color: BK — 41. Year — — 42. Plate No. — — 43. State —
44. VIN — 45. Expires —
46. Vehicle Removed to:
☒ Driven ☐ Towed Disabled ☐ Towed Disabled & Impounded ☐ Left at Scene ☐ Towed Impounded
47. Authority: ☐ Owner ☐ Driver ☐ Police
48. Alcohol Drug Test — Given: ☒No ☐Yes ☐Refused — Type: ☐Breath ☐Blood ☐Urine — Results: 0.-- % ☐Pending
49. Hazardous Material: ☒None ☐On Board ☐Spill — Hazard Class — Placard No.
50. Carrier No.: ☐USDOT ☐MC/MX ☒None
51. GVWR / GCWR (trucks & buses only): ☐≤ 10,000 lbs. ☐10,001 - 26,000 lbs. ☐≥ 26,001 lbs.
52. Motor Carrier or Government Entity —
Number & Street —
City — State — Zip —

53. Veh. #: 02 — 54. Policy No.: 909032861 — 55. NJ Ins. Code: 134
☐ Parked ☐ Ped ☐ Pedalcyclist ☐ Resp. to Emergency ☐ Hit & Run

56. Driver's First Name: HANNAH — Initial: M — Last Name: CAWLEY — 59. Sex: F
57. Number & Street: 1296 VICTORIA COURT
58. City: BRICK TOWNSHIP — State: NJ — Zip: 08724
60. Eyes: 02 — DL Class: D — Restrictions: T — Endorsements — 61. State: NJ
62. Driver's License Number: C0936 31274 53002 — 63. DOB (mm dd yy): 031500 — 64. Expires (mm yy): 0421
65. Owner's First Name — Initial — Last Name
☒ Same as Driver HANNAH M CAWLEY
66. Number & Street: 1296 VICTORIA COURT
67. City: BRICK TOWNSHIP — State: NJ — Zip: 08724
68. Make: Ford — 69. Model: Escape — 70. Color: SL — 71. Year: 2005 — 72. Plate No.: S21HUP — 73. State: NJ
74. VIN: 1FMYU96H55KC74052 — 75. Expires: 05/18
76. Vehicle Removed to:
☒ Driven ☐ Towed Disabled ☐ Towed Disabled & Impounded ☐ Left at Scene ☐ Towed Impounded
77. Authority: ☐ Owner ☒ Driver ☐ Police
78. Alcohol Drug Test — Given: ☒No ☐Yes ☐Refused — Type: ☐Breath ☐Blood ☐Urine — Results: 0.-- % ☐Pending
79. Hazardous Material: ☒None ☐On Board ☐Spill — Hazard Class — Placard No.
80. Carrier No.: ☐USDOT ☐MC/MX ☒None
81. GVWR / GCWR (trucks & buses only): ☐≤ 10,000 lbs. ☐10,001 - 26,000 lbs. ☐≥ 26,001 lbs.
82. Motor Carrier or Government Entity —
Number & Street —
City — State — Zip —

135. Damage to Other Property ☐Yes (If Yes, describe) ☒No

Oper.	136. Charge	137. Summons No.	Oper.	138. Charge	139. Summons No.
—	—	—	—	—	—
Oper.	140. Charge	141. Summons No.	Oper.	142. Charge	143. Summons No.
—	—	—	—	—	—

	83	84	85	86	87	88	89	90	91	92	93	94	95	Names & Addresses of Occupants / If Deceased, Date & Time of Death
A	01	01	01	00	0	M	00	00	—	11	00	—	—	Hit & Run HIT & RUN Hit & Run
B	02	01	01	—	17	F	—	—	—	11	04	—	—	HANNAH MARIE CAWLEY 1296 VICTORIA COURT BRICK TOWNSHIP NJ 08724
C														
D														

118a 09 | 118b 02 | 119a 25 | 119b — | 120a 00 | 120b — | 121a 01 | 121b — | 122 07 | 123 08 | 124 08 | 125 08 | 126a 26 | 126b — | 126c — | 126d — | 126e 26 | 127a 26 | 127b — | 127c — | 127d — | 127e 26 | 128 26 | 129 12 | 130 12 | 131 06 | 132 06 | 133 02 | 134 02

New Jersey Police Crash Investigation Report

Case Number 2017-00078140

	83	84	85	86	87	88	89	90	91	92	93	94	95	Names & Addresses of Occupants *If Deceased, Date & Time of Death*
E														
F														
G														
H														
I														
J														

144. Crash Diagram

Show NORTH by Arrow (Not to Scale)

SEE ATTACHED DIAGRAM

145. Crash Description/Narrative

On scene investigation concluded: Vehicle #1 and #2 were traveling on N. Gate Rd. at the intersection with Herborn Ave. Vehicle #2 was stopped at the stop sign when Vehicle #1 struck Vehicle #2 in the rear. Vehicle #2 pulled off the roadway and Vehicle #1 fled the scene.

Driver of Vehicle #2 advised she was stopped at the stop sign on N Gate Rd. when Vehicle #1 struck the rear of her vehicle. Driver of Vehicle #2 relayed she observed Vehicle #1 to be a black Ford Focus operated by a male subject but was unable to obtain any further information prior to Vehicle #1 fleeing the scene.

146. Officer's Signature	147. Badge #	148. Reviewer	Badge #	149. Case Status
James M Albanese	257	Robert A Hine	158	☐ Pending ☒ Complete

New Jersey Police Crash Investigation Report Motor Vehicle Crash Diagram	Police Dept: Brick Police Code: 01 Station: — Case No: 2017-00078140

144 Crash Diagram (NOT TO SCALE)

Indicate North

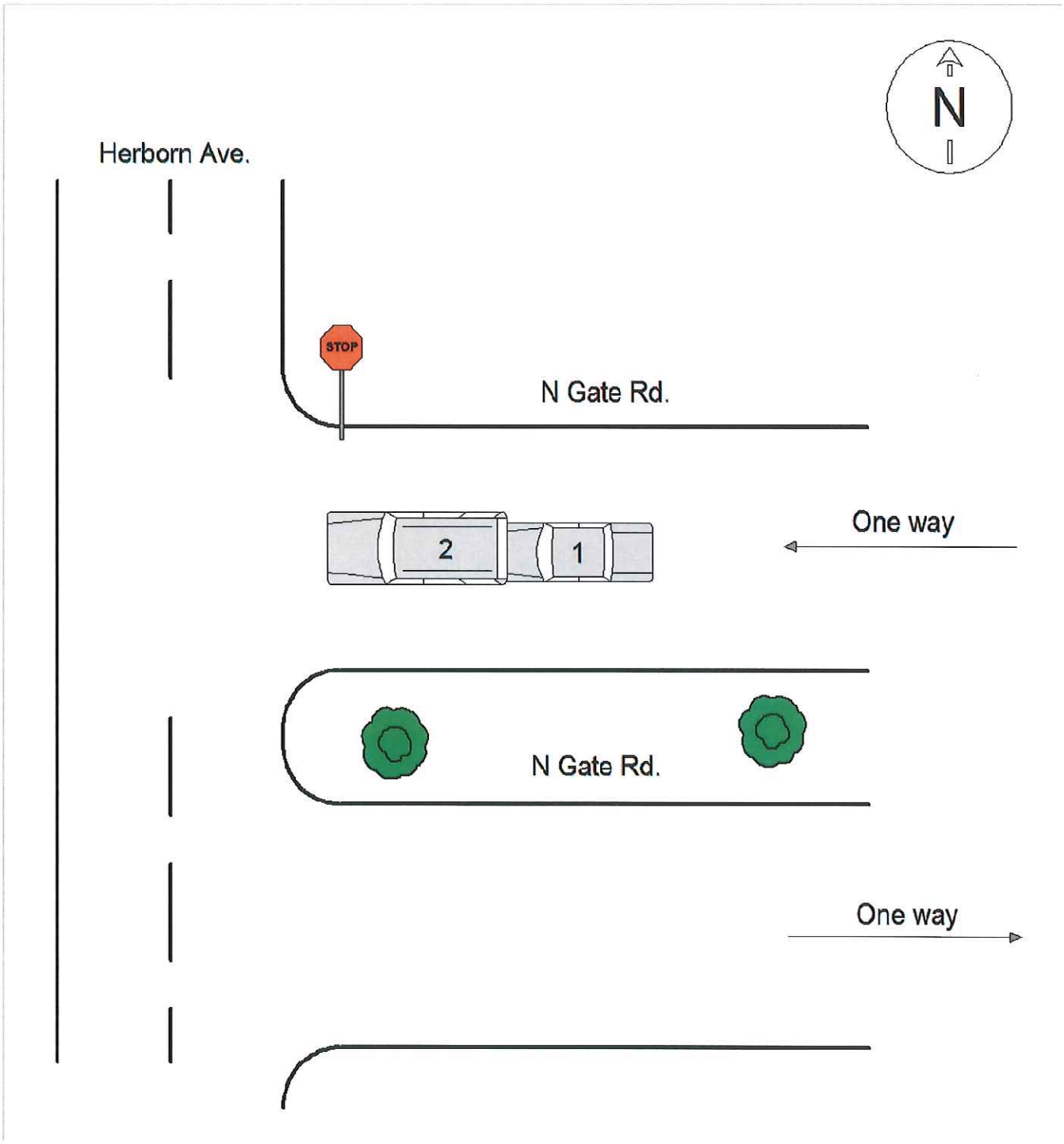

James M Albanese
Officer's Signature

257
Badge Number

Page 1 of 3 ☐ Fatal

New Jersey Police Crash Investigation Report

☒ Reportable ☐ Non-Reportable ☐ Change Report

96: 01 | 97: 01 | 98: 01 | 99: 02 | 100a: 01 | 100b: 04 | 101: 02 | 102: 01 | 103: 01 | 104: 02 | 105: 01 | 106: — | 107: — | 108: 04 | 109: 01 | 110: 01 | 111: 01 | 112: — | 113: — | 114: — | 115: — | 116: 02 | 117: 02

1. Case Number: 2017-00078158

2. Police Dept. of: Brick Police — Code: 01

3. Station/Precinct: —

4. Date of Crash (mm dd yy): 1 1 2 4 1 7

5. Day of Week: Su M Tu W Th (F) Sa

6. Time (use 2400 hrs.): 1 6 1 6

7. Municipality Code: 1 5 0 6

8. Total Killed: - -

9. Total Injured: - -

10. Crash Occurred On: RT 70 (Road Name) E (Dir)

☐ At Intersection with
☒ Feet ☐ Miles — 1000 (14, 15) — ☐ N ☐ E ☐ S ☒ W (16) — of: Duquesne Blvd.

11. Speed Limit: 4 5

12. Route No.: - - - - Suffix: - 13. Milepost: - - - . - -

18. Speed Limit: 3 5

19. ☐ To: / Ramp ☐ From: — 17. Cross Road Name/Route No.: —

☐ NB ☐ EB ☐ SB ☐ WB

20 Route Name/Route No.: - - . - - - - - - 21. Latitude: - - . - - - - - - 22. Longitude: - - . - - - - - -

118a: 02 | 118b: — | 119a: 25 | 119b: — | 120a: 01 | 120b: — | 121a: 01 | 121b: — | 122: 01 | 123: 01 | 124: 04 | 125: 04 | 126a: 26 | 126b: — | 126c: — | 126d: — | 126e: 26 | 127a: 26 | 127b: — | 127c: — | 127d: — | 127e: 26 | 128: 26 | 129: 12 | 130: 12 | 131: 06 | 132: 06 | 133: 02 | 134: 02

Vehicle 1

23. Veh. #: 01 — 24. Policy No.: 4465322230 — 25. NJ Ins. Code: 100

☐ Parked ☐ Ped ☐ Pedalcyclist ☐ Resp. to Emergency ☐ Hit & Run

26. Driver's First Name: Varga — Initial: — Last Name: Jaroslav — 29. Sex: M

27. Number & Street: 2140 BROOKS DR 713

28. City: Forestville — State: MD — Zip: 20747

30. Eyes: 0 4 — DL Class: D — Restrictions: - - - - — Endorsements: - - — 31. State: MD

32. Driver's License Number: V-620 -372- 015-7 — 33. DOB (mm dd yy): 0 9 0 9 6 3 — 34. Expires (mm yy): 0 9 2 5

35. Owner's First Name: ☐ Same as Driver Renata Klimkova-Jozaniak — Initial: — Last Name: —

36. Number & Street: 2200 CHRISTINE CT

37. City: POINT PLEASANT BOROUGH — State: NJ — Zip: 08742

38. Make: JEEP — 39. Model: Cherokee — 40. Color: WT — 41. Year: 2012 — 42. Plate No.: M38HKH — 43. State: NJ

44. VIN: 1 C 4 R J F C G 5 C C 2 7 2 4 9 6 — 45. Expires: 11/18

46. Vehicle Removed to: —

☒ Driven ☐ Towed Disabled ☐ Towed Disabled & Impounded ☐ Left at Scene ☐ Towed Impounded

47. Authority: ☒ Owner ☐ Driver ☐ Police

48. Alcohol Drug Test: Given: ☒ No ☐ Yes ☐ Refused — Type: ☐ Breath ☐ Blood ☐ Urine — Results: 0. - - % ☐ Pending

49. Hazardous Material: ☒ None ☐ On Board ☐ Spill — Hazard Class: — — Placard No.: - - - -

50. Carrier No.: ☐ USDOT - - - - - - - ☒ None — ☐ MC/MX - - - - - - -

51. GVWR / GCWR (trucks & buses only): ☐ ≤ 10,000 lbs. ☐ 10,001 - 26,000 lbs. ☐ ≥ 26,001 lbs.

52. Motor Carrier or Government Entity: —

Number & Street: —

City: — State: — Zip: —

Vehicle 2

53. Veh. #: 02 — 54. Policy No.: 98042921YW — 55. NJ Ins. Code: 019

☐ Parked ☐ Ped ☐ Pedalcyclist ☐ Resp. to Emergency ☐ Hit & Run

56. Driver's First Name: James — Initial: J — Last Name: Ziemba — 59. Sex: M

57. Number & Street: 67 ROHILL RD

58. City: Hillsborough — State: NJ — Zip: 08844

60. Eyes: 0 4 — DL Class: D — Restrictions: - - - - — Endorsements: - - — 61. State: NJ

62. Driver's License Number: Z4176 38371 05614 — 63. DOB (mm dd yy): 0 5 3 0 6 1 — 64. Expires (mm yy): 0 8 1 9

65. Owner's First Name: ☐ Same as Driver James J Ziemba — Initial: — Last Name: —

66. Number & Street: 67 ROHILL RD

67. City: Hillsborough — State: NJ — Zip: 08844

68. Make: Hyundai — 69. Model: Azera — 70. Color: BK — 71. Year: 2006 — 72. Plate No.: K50GZT — 73. State: NJ

74. VIN: K M H F C 4 6 F 9 6 A 1 3 0 8 4 6 — 75. Expires: 09/18

76. Vehicle Removed to: —

☒ Driven ☐ Towed Disabled ☐ Towed Disabled & Impounded ☐ Left at Scene ☐ Towed Impounded

77. Authority: ☐ Owner ☒ Driver ☐ Police

78. Alcohol Drug Test: Given: ☒ No ☐ Yes ☐ Refused — Type: ☐ Breath ☐ Blood ☐ Urine — Results: 0. - - % ☐ Pending

79. Hazardous Material: ☒ None ☐ On Board ☐ Spill — Hazard Class: — — Placard No.: - - - -

80. Carrier No.: ☐ USDOT - - - - - - - ☒ None — ☐ MC/MX - - - - - - -

81. GVWR / GCWR (trucks & buses only): ☐ ≤ 10,000 lbs. ☐ 10,001 - 26,000 lbs. ☐ ≥ 26,001 lbs.

82. Motor Carrier or Government Entity: —

Number & Street: —

City: — State: — Zip: —

135. Damage to Other Property: ☐ Yes (If Yes, describe) ☒ No

Oper.	136. Charge	137. Summons No.	Oper.	138. Charge	139. Summons No.
01	39:4-97	1505-E17-7743	—	—	—

Oper.	140. Charge	141. Summons No.	Oper.	142. Charge	143. Summons No.
—	—	—	—	—	—

	83	84	85	86	87	88	89	90	91	92	93	94	95	Names & Addresses of Occupants (If Deceased, Date & Time of Death)
A	01	01	01	—	54	M	—	—	—	11	04	—	—	Varga Jaroslav 2140 BROOKS DR 713 Forestville MD 20747
B	01	03	01	—	50	F	—	—	—	11	04	—	—	Renata Klimkova-Jozaniak 2200 CHRISTINE CT POINT PLEASANT BOROUGH NJ 08742
C	02	01	01	—	56	M	—	—	—	11	04	—	—	James John Ziemba 67 ROHILL RD Hillsborough NJ 08844
D														

New Jersey Police Crash Investigation Report	Case Number 2017-00078158	Page 2 of 3

	83	84	85	86	87	88	89	90	91	92	93	94	95	Names & Addresses of Occupants *If Deceased, Date & Time of Death*
E														
F														
G														
H														
I														
J														

144. Crash Diagram

Show NORTH by Arrow (Not to Scale)

SEE ATTACHED DIAGRAM

145. Crash Description/Narrative

Vehicle #2 was traveling east on Route 70 in the right lane approaching Duquesne Blvd. Vehicle #1 was directly behind Vehicle #2. Driver #2 stated traffic was beginning to back up from the intersection of Route 70 and Duquesne Blvd. Driver #2 stated he was traveling at a low rate of speed and an unknown vehicle changed lanes, entering the lane directly in front of him. Driver #2 stated he stopped, at which time he was rear ended by Vehicle #1.

Driver #1 also stated a vehicle entered the right lane directly in front of Vehicle #2, causing Vehicle #2 to stop. Driver #1 stated he did not stop in time and rear-ended Vehicle #2.

I issued Driver #1 a summons for Careless Driving (summons # E17-7743).

146. Officer's Signature	147. Badge #	148. Reviewer	Badge #	149. Case Status
Michael V Feeney	200	Robert A Hine	158	☐Pending ☒Complete

New Jersey Police Crash Investigation Report Motor Vehicle Crash Diagram	Police Dept: Brick Police Code: 01 Station: — Case No: 2017-00078158

144 Crash Diagram (NOT TO SCALE)

Indicate North

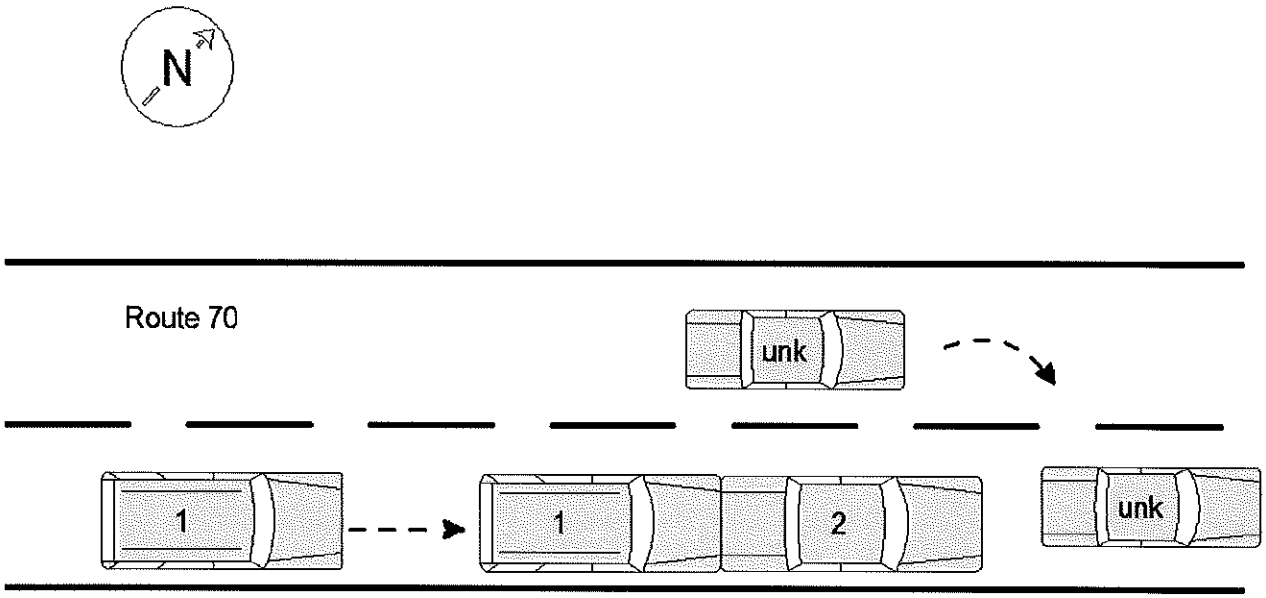

Michael V Feeney
Officer's Signature

200
Badge Number

Page 1 of 3 ☐ Fatal

New Jersey Police Crash Investigation Report

☒ Reportable ☐ Non-Reportable ☐ Change Report

96 05 | 97 01 | 98 06 | 99 07 | 100a 01 | 100b 04 | 101 02 | 102 01 | 103 01 | 104 02 | 105 06 | 106 — | 107 — | 108 00 | 109 01 | 110 00 | 111 01 | 112 00 | 113 — | 114 — | 115 — | 116 01 | 117 —

1. Case Number: 2017-00078163

2. Police Dept. of: Brick Police — Code: 01

3. Station/Precinct: —

10. Crash Occurred On: BRANT DR (Road Name) — (Dir)

☐ At Intersection with
☐ Feet
☒ Miles
.20 (14) (15)
☐ N ☒ E ☐ S ☐ W (16)
of: Brushy Neck Dr.
19. Ramp ☐ To: ☐ From: — 17. Cross Road Name/Route No.
☐ NB ☐ EB ☐ SB ☐ WB
21. Latitude — 20 Route Name/Route No. — 22. Longitude

11. Speed Limit: 25
12. Route No. — Suffix — 13. Milepost
18. Speed Limit: 25

4. Date of Crash (mm dd yy): 11 24 17
5. Day of Week: Su M Tu W Th (F) Sa
6. Time (use 2400 hrs.): 1727
7. Municipality Code: 1506
8. Total Killed: —
9. Total Injured: —

23. Veh. #: 01
24. Policy No.: —
25. NJ Ins. Code: —
☐ Parked ☐ Ped ☐ Pedalcyclist ☐ Resp. to Emergency ☒ Hit & Run

26. Driver's First Name: — Initial — Last Name: Hit and Run
29. Sex: F
27. Number & Street: —
28. City: — State — Zip —
30. Eyes — DL Class — Restrictions — Endorsements — 31. State —
32. Driver's License Number — 33. DOB (mm dd yy) — 34. Expires (mm yy)
35. Owner's First Name — Initial — Last Name
☐ Same as Driver Hit and Run
36. Number & Street: —
37. City: — State — Zip —
38. Make — 39. Model — 40. Color — 41. Year — 42. Plate No. — 43. State —
44. VIN — 45. Expires —
46. Vehicle Removed to:
☒ Driven ☐ Towed Disabled ☐ Towed Disabled & Impounded
☐ Left at Scene ☐ Towed Impounded
47. Authority
☐ Owner ☒ Driver ☐ Police
48. Alcohol Drug Test
Given: ☐ No ☐ Yes ☐ Refused
Type: ☐ Breath ☐ Blood ☐ Urine
Results: 0.-- % ☐ Pending
49. Hazardous Material
☒ None ☐ On Board ☐ Spill
Hazard Class — Placard No.
50. Carrier No.
☐ USDOT ☐ MC/MX ☒ None
51. GVWR / GCWR (trucks & buses only)
☐ ≤ 10,000 lbs.
☐ 10,001 - 26,000 lbs.
☐ ≥ 26,001 lbs.
52. Motor Carrier or Government Entity: —
Number & Street: —
City: — State — Zip —

53. Veh. #: 02
54. Policy No.: F2263135
55. NJ Ins. Code: 426
☒ Parked ☐ Ped ☐ Pedalcyclist ☐ Resp. to Emergency ☐ Hit & Run
56. Driver's First Name — Initial — Last Name —
59. Sex —
57. Number & Street: —
58. City — State — Zip —
60. Eyes — DL Class — Restrictions — Endorsements — 61. State —
62. Driver's License Number — 63. DOB (mm dd yy) — 64. Expires (mm yy)
65. Owner's First Name — Initial — Last Name
☐ Same as Driver DAVID C MANFRA
66. Number & Street: 64 RED MAPLE DR
67. City: BRICK TOWNSHIP State NJ Zip 08724
68. Make: Toyota — 69. Model: Camry — 70. Color: GY — 71. Year: 2007 — 72. Plate No.: ZTP16B — 73. State: NJ
74. VIN: 4T1BE46K97U5783 64 — 75. Expires: 04/18
76. Vehicle Removed to:
☒ Driven ☐ Towed Disabled ☐ Towed Disabled & Impounded
☐ Left at Scene ☐ Towed Impounded
77. Authority
☐ Owner ☒ Driver ☐ Police
78. Alcohol Drug Test
Given: ☐ No ☐ Yes ☐ Refused
Type: ☐ Breath ☐ Blood ☐ Urine
Results: 0.-- % ☐ Pending
79. Hazardous Material
☒ None ☐ On Board ☐ Spill
Hazard Class — Placard No.
80. Carrier No.
☐ USDOT ☐ MC/MX ☒ None
81. GVWR / GCWR (trucks & buses only)
☐ ≤ 10,000 lbs.
☐ 10,001 - 26,000 lbs.
☐ ≥ 26,001 lbs.
82. Motor Carrier or Government Entity: —
Number & Street: —
City: — State — Zip —

135. Damage to Other Property ☐ Yes (If Yes, describe) ☒ No

Oper.	136. Charge	137. Summons No.	Oper.	138. Charge	139. Summons No.
—	—	—	—	—	—
Oper.	140. Charge	141. Summons No.	Oper.	142. Charge	143. Summons No.
—	—	—	—	—	—

118a 00 | 118b 00 | 119a 25 | 119b — | 120a 00 | 120b — | 121a — | 121b — | 122 00 | 123 10 | 124 11 | 125 11 | 126a 28 | 126b 00 | 126c 00 | 126d 00 | 126e 28 | 127a 26 | 127b — | 127c — | 127d — | 127e 26 | 128 26 | 129 00 | 130 00 | 131 11 | 132 11 | 133 00 | 134 02

	83	84	85	86	87	88	89	90	91	92	93	94	95	Names & Addresses of Occupants *If Deceased, Date & Time of Death*
A	01	01	01	00	0	F	00	00	—	00	00	00	0	Hit and Run 8
B														
C														
D														

New Jersey Police Crash Investigation Report	Case Number 2017-00078163	Page 2 of 3

	83	84	85	86	87	88	89	90	91	92	93	94	95	Names & Addresses of Occupants *If Deceased, Date & Time of Death*
E														
F														
G														
H														
I														
J														

144. Crash Diagram

Show NORTH by Arrow (Not to Scale)

SEE ATTACHED DIAGRAM

145. Crash Description/Narrative

Vehicle #2 was parked on the roadway facing West in the area of 12 Brant Dr. Owner of said vehicle stated her vehicle was unoccupied at the time of the crash. She stated when she attempted to open her driver's side door she observed damage and the door was difficult to open.

There are no witnesses and nobody in the area heard a crash. It appears Vehicle #1 may have backed into vehicle #2 however it is difficult to prove at this time. Vehicle #1 description is also unknown.

Vehicle #2 sustained minor damage to the driver's side door and front panel.

146. Officer's Signature	147. Badge #	148. Reviewer	Badge #	149. Case Status
Victoria L Finelli	273	Robert A Hine	158	☒ Pending ☐ Complete

New Jersey Police Crash Investigation Report Motor Vehicle Crash Diagram	Police Dept: Brick Police Code: 01 Station: — Case No: 2017-00078163

144 Crash Diagram (NOT TO SCALE)

Indicate North

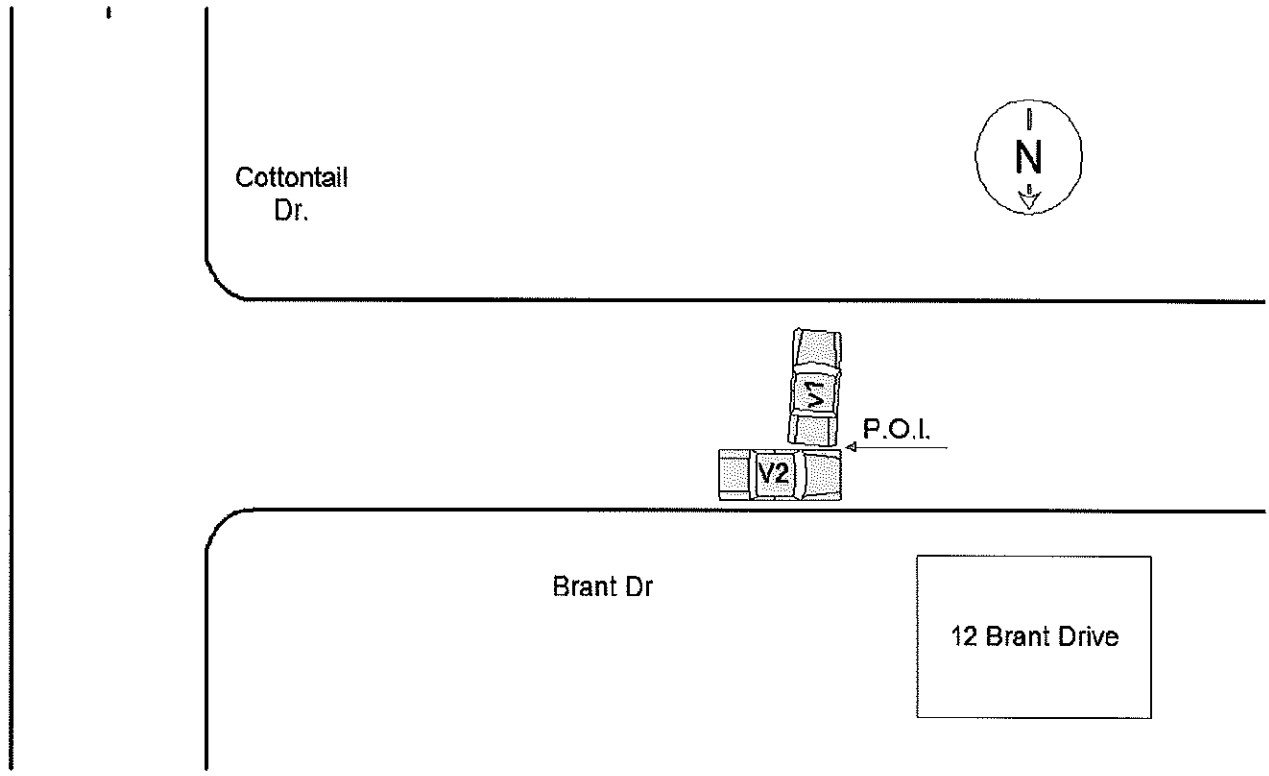

Victoria L Finelli
Officer's Signature

273
Badge Number

☐ Fatal

New Jersey Police Crash Investigation Report

☒ Reportable ☐ Non-Reportable ☐ Change Report

96 02 | 97 01 | 98 06 | 99 05 | 100a 01 | 100b 04 | 101 02 | 102 01 | 103 01 | 104 02 | 105 01 | 106 — | 107 — | 108 01 | 109 01 | 110 01 | 111 01 | 112 — | 113 — | 114 — | 115 — | 116 01 | 117 01

1. Case Number: 2017-00078164
2. Police Dept. of: Brick Police — Code: 01
3. Station/Precinct: —
4. Date of Crash (mm dd yy): 11 24 17
5. Day of Week: Su M Tu W Th (F) Sa
6. Time (use 2400 hrs.): 1735
7. Municipality Code: 1506
8. Total Killed: - -
9. Total Injured: 01
10. Crash Occurred On: BRICK BLVD (Road Name) N (Dir)
☐ At Intersection with
☒ Feet ☐ Miles: 35.00 (14, 15)
☐ N ☐ E ☒ S ☐ W (16)
of: Lake Shore Dr
19. Ramp ☐ To: ☐ From: — 17. Cross Road Name/Route No.
☐ NB ☐ EB ☐ SB ☐ WB
20. Route Name/Route No.
21. Latitude
22. Longitude
11. Speed Limit: 40
12. Route No.: 549
Suffix:
13. Milepost:
18. Speed Limit: 25

118a 09 | 118b 02 | 119a 25 | 119b — | 120a 01 | 120b — | 121a 01 | 121b — | 122 01 | 123 01 | 124 04 | 125 04 | 126a 26 | 126b — | 126c — | 126d — | 126e 26 | 127a 26 | 127b — | 127c — | 127d — | 127e 26 | 128 26 | 129 12 | 130 12 | 131 06 | 132 06 | 133 04 | 134 02

Vehicle 1

23. Veh. #: 01
24. Policy No.: APA033706507
25. NJ Ins. Code: 117
☐ Parked ☐ Ped ☐ Pedalcylist ☐ Resp. to Emergency ☐ Hit & Run
26. Driver's First Name: Elia — Initial: — Last Name: Luna Estrada — 29. Sex: F
27. Number & Street: 47 WALNUT ST
28. City: TOMS RIVER TOWNSHIP — State: NJ — Zip: 08753
30. Eyes: 02 — DL Class: - - — Restrictions: 0 — Endorsements: - - — 31. State: —
32. Driver's License Number: unlicensed
33. DOB (mm dd yy): 02 18 84
34. Expires (mm yy): - - - -
35. Owner's First Name: ☐ Same as Driver Roberto J Perez — Initial: — Last Name: —
36. Number & Street: 240 COLLEGVILLE RD
37. City: Collegeville — State: PA — Zip: 19426
38. Make: Honda — 39. Model: Odyssey — 40. Color: BL — 41. Year: 1999 — 42. Plate No.: KGS5959 — 43. State: PA
44. VIN: HKRL1861XH544596 — 45. Expires: 12/18
46. Vehicle Removed to: D&L Towing
☐ Driven ☒ Towed Disabled ☐ Towed Disabled & Impounded ☐ Left at Scene ☐ Towed Impounded
47. Authority: ☐ Owner ☒ Driver ☐ Police
48. Alcohol Drug Test: Given: ☒ No ☐ Yes ☐ Refused — Type: ☐ Breath ☐ Blood ☐ Urine — Results: 0.- - % ☐ Pending
49. Hazardous Material: ☒ None ☐ On Board ☐ Spill — Hazard Class: — Placard No.: - - - -
50. Carrier No.: ☐ USDOT - - - - - - - ☐ MC/MX - - - - - - - ☒ None
51. GVWR / GCWR (trucks & buses only): ☐ ≤ 10,000 lbs. ☐ 10,001 - 26,000 lbs. ☐ ≥ 26,001 lbs.
52. Motor Carrier or Government Entity: —
Number & Street: —
City: — State: — Zip: —

Vehicle 2

53. Veh. #: 02
54. Policy No.: HPA00001084771
55. NJ Ins. Code: 413
☐ Parked ☐ Ped ☐ Pedalcylist ☐ Resp. to Emergency ☐ Hit & Run
56. Driver's First Name: MICHAEL — Initial: N — Last Name: MEZLE — 59. Sex: M
57. Number & Street: 16 MAPLE LN
58. City: HOWELL TOWNSHIP — State: NJ — Zip: 07731
60. Eyes: 04 — DL Class: D — Restrictions: - - - - — Endorsements: - - — 61. State: NJ
62. Driver's License Number: M2996 54475 01644
63. DOB (mm dd yy): 01 15 64
64. Expires (mm yy): 03 18
65. Owner's First Name: ☒ Same as Driver MICHAEL N MEZLE — Initial: — Last Name: —
66. Number & Street: 16 MAPLE LN
67. City: HOWELL TOWNSHIP — State: NJ — Zip: 07731
68. Make: Chevrolet — 69. Model: Impala — 70. Color: RD — 71. Year: 2009 — 72. Plate No.: U11DRR — 73. State: NJ
74. VIN: 2G1WT57NX91256169 — 75. Expires: 09/18
76. Vehicle Removed to: Glen's Towing
☐ Driven ☒ Towed Disabled ☐ Towed Disabled & Impounded ☐ Left at Scene ☐ Towed Impounded
77. Authority: ☐ Owner ☒ Driver ☐ Police
78. Alcohol Drug Test: Given: ☒ No ☐ Yes ☐ Refused — Type: ☐ Breath ☐ Blood ☐ Urine — Results: 0.- - % ☐ Pending
79. Hazardous Material: ☒ None ☐ On Board ☐ Spill — Hazard Class: — Placard No.: - - - -
80. Carrier No.: ☐ USDOT - - - - - - - ☐ MC/MX - - - - - - - ☒ None
81. GVWR / GCWR (trucks & buses only): ☐ ≤ 10,000 lbs. ☐ 10,001 - 26,000 lbs. ☐ ≥ 26,001 lbs.
82. Motor Carrier or Government Entity: —
Number & Street: —
City: — State: — Zip: —

135. Damage to Other Property ☐ Yes (If Yes, describe) ☒ No

Oper.	136. Charge	137. Summons No.	Oper.	138. Charge	139. Summons No.
01	39:3-10	007747	01	39:4-97	007748
01	39:4-89	007749	—	—	—

	83	84	85	86	87	88	89	90	91	92	93	94	95	Names & Addresses of Occupants If Deceased, Date & Time of Death
A	01	01	01	—	33	F	—	—	—	11	11	01	—	Elia Luna Estrada 47 WALNUT ST TOMS RIVER TOWNSHIP NJ 08753
B	02	01	01	—	53	M	06	08	01	11	04	—	—	MICHAEL N MEZLE 16 MAPLE LN HOWELL TOWNSHIP NJ 07731
C														
D														

New Jersey Police Crash Investigation Report	Case Number 2017-00078164	Page 2 of 4

	83	84	85	86	87	88	89	90	91	92	93	94	95	Names & Addresses of Occupants *If Deceased, Date & Time of Death*
E														
F														
G														
H														
I														
J														

144. Crash Diagram

Show NORTH by Arrow (Not to Scale)

SEE ATTACHED DIAGRAM

145. Crash Description/Narrative

The driver of vehicle 1 advised she was traveling north bound on Brick Blvd in the area of Lakeshore Dr when traffic stopped short in front of her vehicle. The driver was unable to stop in time causing the front of her vehicle to collide with the rear of vehicle 2 which was stopped in front of her vehicle.

The driver of vehicle 2 advised he was stopped in traffic on Brick Blvd (N/B) in the area of Lakeshore Dr when the driver of vehicle 1 collided with the rear of his vehicle.

Vehicle 1 sustained damage to the front while vehicle 2 sustained damage to the rear. The driver of vehicle 2 had a complaint of back pain however refused any medical treatment at this time.

The driver of vehicle 1 was issued the following summonses:

1506 E17 007747 39:3-10

1506 E17 007748 39:4-97

1506 E17 007749 39:4-89

146. Officer's Signature	147. Badge #	148. Reviewer	Badge #	149. Case Status
Daniel P Kenny	253	Jason M Matthews	210	☐Pending ☒Complete

New Jersey Police Crash Investigation Report Motor Vehicle Crash Description	Police Dept: Brick Police Code: 01 Station: — Case No: 2017-00078164

145 Crash Description

Daniel P Kenny
Officer's Signature

253
Badge Number

New Jersey Police Crash Investigation Report Motor Vehicle Crash Diagram	Police Dept: Brick Police Code: 01 Station: — Case No: 2017-00078164

144 Crash Diagram (NOT TO SCALE)

Indicate North

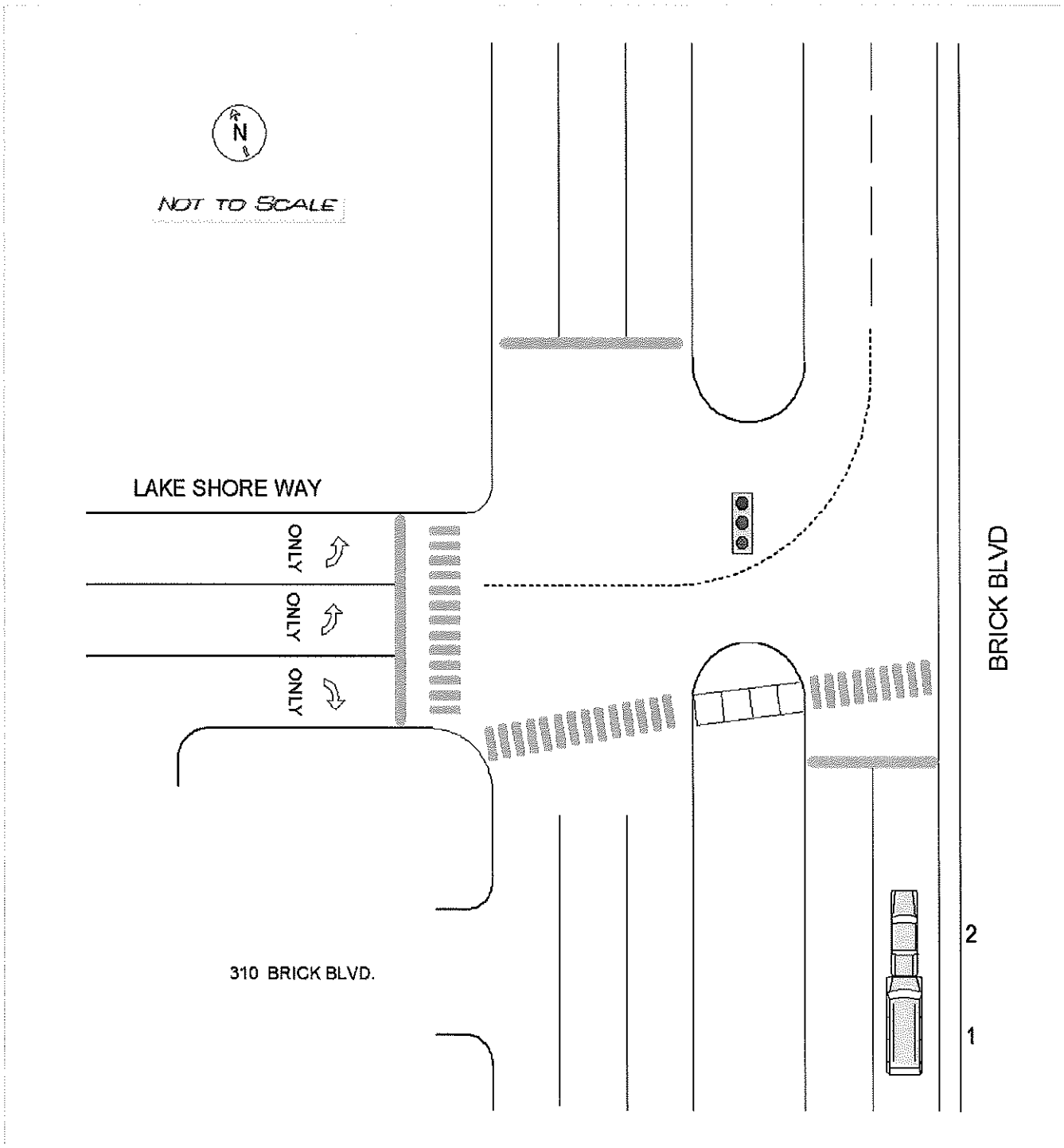

Daniel P Kenny
Officer's Signature

253
Badge Number

☐ Fatal

New Jersey Police Crash Investigation Report

☒ Reportable ☐ Non-Reportable ☐ Change Report

96 05 | 97 01 | 98 02 | 99 05 | 100a 01 | 100b 06 | 101 02 | 102 01 | 103 01 | 104 02 | 105 02 | 106 — | 107 02 | 108 20 | 109 21 | 110 01 | 111 03 | 112 — | 113 01 | 114 — | 115 09 | 116 02 | 117 02

1. Case Number: 2017-00078248
2. Police Dept. of: Brick Police — Code: 01
3. Station/Precinct: —

10. Crash Occurred On: HERBERTSVILLE RD (Road Name) — (Dir)
☒ At Intersection with ☐ Feet ☐ Miles (14, 15) ☐ N ☐ E ☐ S ☐ W (16)
of: 20TH AVE
19. Ramp ☐ To: ☐ From: — 17. Cross Road Name/Route No.
11. Speed Limit: 40
12. Route No.: 549 — Suffix: - — 13. Milepost: - - - . - -
18. Speed Limit: - -
☐ NB ☐ EB ☐ SB ☐ WB
21. Latitude: - - . - - - - - - 20 Route Name/Route No. 22. Longitude: - - . - - - - - -

4. Date of Crash (mm dd yy): 11 25 17
5. Day of Week: Su M Tu W Th F Sa
6. Time (use 2400 hrs.): 0641
7. Municipality Code: 1506
8. Total Killed: - -
9. Total Injured: - -

118a 06 | 118b 04 | 119a 02 | 119b — | 120a 01 | 120b — | 121a 01 | 121b — | 122 15 | 123 02 | 124 04 | 125 04 | 126a 26 | 126b — | 126c — | 126d — | 126e 26 | 127a 26 | 127b — | 127c — | 127d — | 127e 26 | 128 26 | 129 07 | 130 07 | 131 02 | 132 02 | 133 03 | 134 03

Vehicle 1

23. Veh. #: 01
24. Policy No.: NJSS-203422180
25. NJ Ins. Code: 217
☐ Parked ☐ Ped ☐ Pedalcyclist ☐ Resp. to Emergency ☐ Hit & Run

26. Driver's First Name: ROBERT — Initial: J — Last Name: KELSEY — 29. Sex: M
27. Number & Street: 304 HULSE AVE
28. City: BRICK TOWNSHIP — State: NJ — Zip: 08724
30. Eyes: 06 — DL Class: D — Restrictions: - - - - — Endorsements: M
31. State: NJ
32. Driver's License Number: K2426 65871 07566
33. DOB (mm dd yy): 07 09 56
34. Expires (mm yy): 01 20
35. Owner's First Name: ☒ Same as Driver ROBERT J KELSEY — Initial — Last Name
36. Number & Street: 304 HULSE AVE
37. City: BRICK TOWNSHIP — State: NJ — Zip: 08724
38. Make: DODGE — 39. Model: Ram 3500 — 40. Color: GN — 41. Year: 1996 — 42. Plate No.: W70GTV — 43. State: NJ
44. VIN: 1B7KC26Z8TJ200737 — 45. Expires: 06/18
46. Vehicle Removed to: ☒ Driven ☐ Towed Disabled ☐ Towed Disabled & Impounded ☐ Left at Scene ☐ Towed Impounded
47. Authority: ☒ Owner ☐ Driver ☐ Police
48. Alcohol Drug Test — Given: ☒ No ☐ Yes ☐ Refused — Type: ☐ Breath ☐ Blood ☐ Urine — Results: 0.- - % ☐ Pending
49. Hazardous Material: ☒ None ☐ On Board ☐ Spill — Hazard Class: — — Placard No.: - - - -
50. Carrier No.: ☐ USDOT - - - - - - - ☒ None ☐ MC/MX - - - - - - -
51. GVWR / GCWR (trucks & buses only): ☐ ≤ 10,000 lbs. ☐ 10,001 - 26,000 lbs. ☐ ≥ 26,001 lbs.
52. Motor Carrier or Government Entity: —
Number & Street: —
City: — — State: — — Zip: —

Vehicle 2

53. Veh. #: 02
54. Policy No.: *
55. NJ Ins. Code: *
☐ Parked ☐ Ped ☐ Pedalcyclist ☐ Resp. to Emergency ☐ Hit & Run

56. Driver's First Name: ELKIN — Initial: E — Last Name: MENDOZA-HERNANDEZ — 59. Sex: M
57. Number & Street: 836 RIDGE RD
58. City: BRICK TOWNSHIP — State: NJ — Zip: 08724
60. Eyes: 02 — DL Class: B — Restrictions: - - - - — Endorsements: N
61. State: NJ
62. Driver's License Number: M2516 21365 10832
63. DOB (mm dd yy): 10 13 83
64. Expires (mm yy): 04 21
65. Owner's First Name: ☐ Same as Driver TOWNSHIP OF BRICK — Initial — Last Name
66. Number & Street: 401 CHAMBERS BRIDGE RD
67. City: BRICK TOWNSHIP — State: NJ — Zip: 08723
68. Make: — — 69. Model: — — 70. Color: WT — 71. Year: 2008 — 72. Plate No.: MG79086 — 73. State: NJ
74. VIN: 2NPRLN0XX8M766558 — 75. Expires: 03/18
76. Vehicle Removed to: ☒ Driven ☐ Towed Disabled ☐ Towed Disabled & Impounded ☐ Left at Scene ☐ Towed Impounded
77. Authority: ☐ Owner ☒ Driver ☐ Police
78. Alcohol Drug Test — Given: ☒ No ☐ Yes ☐ Refused — Type: ☐ Breath ☐ Blood ☐ Urine — Results: 0.- - % ☐ Pending
79. Hazardous Material: ☒ None ☐ On Board ☐ Spill — Hazard Class: No — Placard No.: N / A
80. Carrier No.: ☐ USDOT - - - - - - - ☒ None ☐ MC/MX - - - - - - -
81. GVWR / GCWR (trucks & buses only): ☐ ≤ 10,000 lbs. ☐ 10,001 - 26,000 lbs. ☒ ≥ 26,001 lbs.
82. Motor Carrier or Government Entity: TOWNSHIP OF BRICK
Number & Street: 401 CHAMBERS BRIDGE RD
City: BRICK TOWNSHIP — State: NJ — Zip: 08723

135. Damage to Other Property ☐ Yes (If Yes, describe) ☒ No

Oper.	136. Charge	137. Summons No.	Oper.	138. Charge	139. Summons No.
—	—	—	—	—	—

Oper.	140. Charge	141. Summons No.	Oper.	142. Charge	143. Summons No.
—	—	—	—	—	—

	83	84	85	86	87	88	89	90	91	92	93	94	95	Names & Addresses of Occupants *If Deceased, Date & Time of Death*
A	01	01	01	—	61	M	—	—	01	11	04	—	—	ROBERT J KELSEY 304 HULSE AVE BRICK TOWNSHIP NJ 08724
B	02	01	01	—	34	M	—	—	—	11	05	—	—	ELKIN E MENDOZA-HERNANDEZ 836 RIDGE RD BRICK TOWNSHIP NJ 08724
C	02	02	01	—	31	M	—	—	—	04	04	—	—	ROCKY J GIAMPAPA 836 RIDGE RD BRICK TOWNSHIP NJ 08724
D	02	03	01	—	58	M	—	—	—	11	04	—	—	ROBERT K WILLIAMSON 836 RIDGE RD BRICK TOWNSHIP NJ 08724

	83	84	85	86	87	88	89	90	91	92	93	94	95	Names & Addresses of Occupants *If Deceased, Date & Time of Death*
E														
F														
G														
H														
I														
J														

144. Crash Diagram

Show NORTH by Arrow
(Not to Scale)

SEE ATTACHED DIAGRAM

145. Crash Description/Narrative

Vehicle 1, a Ram 3500 truck, was traveling eastbound on Herbertsville Road (County Route 549) behind Vehicle 2. Vehicle 2, a garbage truck owned and operated by the Township of Brick, was also traveling eastbound in front of Vehicle 1, and was approaching the intersection of 20th Avenue.

The driver of Vehicle 2 had his left turn signal activated for a left turn onto 20th Avenue, but immediately realized that he needed to make a right turn onto 20th Avenue. The driver of Vehicle 1, seeing the left turn signal, then attempted to pass Vehicle 2 on the right. As Vehicle 2 began a right turn onto 20th Avenue, the driver did not see Vehicle 1 passing on the right side.

Vehicles 1 and 2 then collided in the intersection.

No injuries were reported at the scene. Vehicle 1 sustained moderated body damage to the left rear fender and left rear, and Vehicle 2 sustained moderated body damage to the front right bumper area. Both vehicles remained operational and were able to be driven from the scene. No motor vehicle summonses were issued. A Supervisor from the Township of Brick Department of Public Works also responded to the scene. As per Township

146. Officer's Signature	147. Badge #	148. Reviewer	Badge #	149. Case Status
Christopher Geskey	184	Joshua A Jenssen	225	☐Pending ☒Complete

New Jersey Police Crash Investigation Report Motor Vehicle Crash Description	Police Dept: Brick Police Code: 01 Station: — Case No: 2017-00078248

146 Crash Description

policy, the driver of Vehicle 2 was taken for urinalysis testing upon direction of the Supervisor.

* Vehicle 2 Self-Insured Information

Ocean County Joint Municipal Insurance Fund

Self-Insured ID# 05-87

Issued by: PERMA, Inc.

9 Campus Drive, Suite 216

Parsippany, NJ 07054

Christopher Geskey

Officer's Signature

184

Badge Number

New Jersey Police Crash Investigation Report Motor Vehicle Crash Diagram	Police Dept: Brick Police Code: 01 Station: — Case No: 2017-00078248

144 Crash Diagram (NOT TO SCALE)

Indicate North

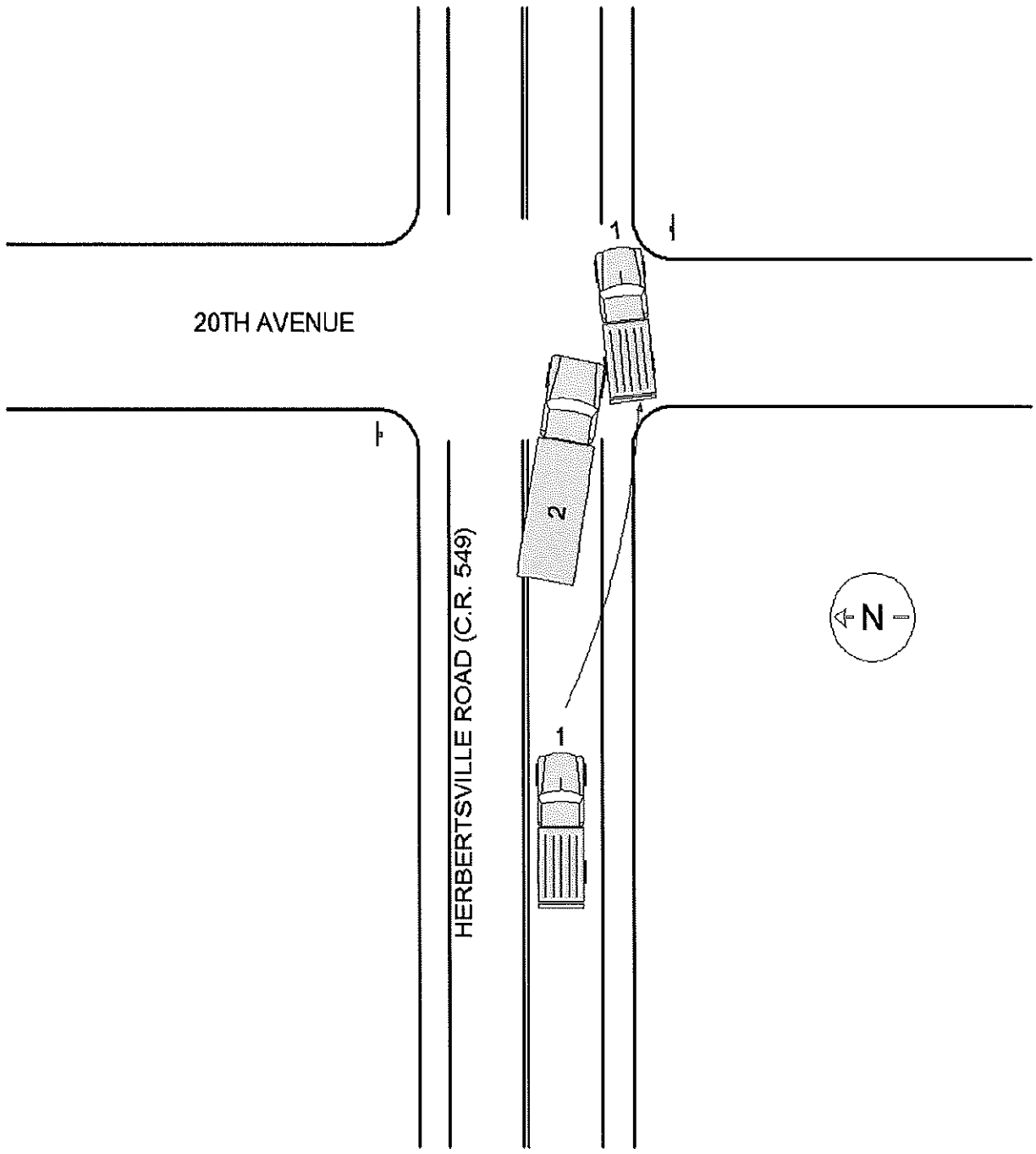

Christopher Geskey
Officer's Signature

184
Badge Number

☐ Fatal

New Jersey Police Crash Investigation Report

☒ Reportable ☐ Non-Reportable ☐ Change Report

96	05
97	01
98	01
99	05
100a	01
100b	04
101	02
102	01
103	01
104	02
105	04
106	—
107	—
108	05
109	04
110	01
111	01
112	—
113	—
114	—
115	—
116	04
117	02

1. Case Number: 2017-00078297
2. Police Dept. of: Brick Police — Code: 01
3. Station/Precinct: —

10. Crash Occurred On: RT 88 (Road Name) — (Dir)
☒ At Intersection with ☐ Feet ☐ Miles (14, 15) ☐ N ☐ E ☐ S ☐ W (16)
of: JACK MARTIN BLVD
11. Speed Limit: 35
12. Route No.: 88 — Suffix: - — 13. Milepost: - - - . - -
18. Speed Limit: - -
19. Ramp ☐ To: ☐ From: — 17. Cross Road Name/Route No.: -
☐ NB ☐ EB ☐ SB ☐ WB
21. Latitude - - . - - - - - - 20 Route Name/Route No. - - . - - 22. Longitude - - - - - -

4. Date of Crash (mm dd yy): 11 25 17
5. Day of Week: Su M Tu W Th F Sa
6. Time (use 2400 hrs.): 1334
7. Municipality Code: 1506
8. Total Killed: - -
9. Total Injured: - -

118a	08
118b	12
119a	25
119b	—
120a	02
120b	—
121a	01
121b	—
122	02
123	08
124	03
125	03
126a	26
126b	—
126c	—
126d	—
126e	26
127a	26
127b	—
127c	—
127d	—
127e	26
128	26
129	02
130	02
131	12
132	12
133	03
134	03

Vehicle 1

23. Veh. #: 01
24. Policy No.: 910907219
25. NJ Ins. Code: 134
☐ Parked ☐ Ped ☐ Pedalcyclist ☐ Resp. to Emergency ☒ Hit & Run

26. Driver's First Name: CARL — Initial: — Last Name: LEO — 29. Sex: M
27. Number & Street: 102 STEPHAN RD
28. City: BRICK TOWNSHIP — State: NJ — Zip: 08724
30. Eyes: 02 — DL Class: D — Restrictions: 01 — Endorsements: - -
31. State: NJ
32. Driver's License Number: L2604 11000 01682
33. DOB (mm dd yy): 010468
34. Expires (mm yy): 0821

35. Owner's First Name: ☒ Same as Driver CARL LEO — Initial: — Last Name: —
36. Number & Street: 102 STEPHAN RD
37. City: BRICK TOWNSHIP — State: NJ — Zip: 08724
38. Make: Honda — 39. Model: Ridgeline — 40. Color: GN — 41. Year: 2006 — 42. Plate No.: Z60FTT — 43. State: NJ
44. VIN: 2HJYK16466H573594 — 45. Expires: 09/18
46. Vehicle Removed to: —
☒ Driven ☐ Towed Disabled ☐ Towed Disabled & Impounded ☐ Left at Scene ☐ Towed Impounded
47. Authority: ☐ Owner ☒ Driver ☐ Police
48. Alcohol Drug Test — Given: ☒ No ☐ Yes ☐ Refused — Type: ☐ Breath ☐ Blood ☐ Urine — Results: 0.- - % ☐ Pending
49. Hazardous Material: ☒ None ☐ On Board ☐ Spill — Hazard Class: — Placard No.: - - - -
50. Carrier No.: ☐ USDOT - - - - - - - ☒ None ☐ MC/MX - - - - - - -
51. GVWR / GCWR (trucks & buses only): ☐ ≤ 10,000 lbs. ☐ 10,001 - 26,000 lbs. ☐ ≥ 26,001 lbs.
52. Motor Carrier or Government Entity: —
Number & Street: —
City: — State: — Zip: —

Vehicle 2

53. Veh. #: 02
54. Policy No.: —
55. NJ Ins. Code: —
☐ Parked ☐ Ped ☐ Pedalcyclist ☐ Resp. to Emergency ☐ Hit & Run

56. Driver's First Name: KC — Initial: — Last Name: LEINEN — 59. Sex: F
57. Number & Street: 476 MANTOLOKING RD
58. City: BRICK TOWNSHIP — State: NJ — Zip: 08723
60. Eyes: 04 — DL Class: D — Restrictions: 1 — Endorsements: - -
61. State: NJ
62. Driver's License Number: L2283 42900 58894
63. DOB (mm dd yy): 082089
64. Expires (mm yy): 0420

65. Owner's First Name: ☐ Same as Driver JOHN P LEINEN — Initial: — Last Name: —
66. Number & Street: 476 MANTOLOKING RD
67. City: BRICK TOWNSHIP — State: NJ — Zip: 08723
68. Make: Mazda — 69. Model: CX-7 — 70. Color: SL — 71. Year: 2010 — 72. Plate No.: K66GWP — 73. State: NJ
74. VIN: JM3TB2MA9A0207291 — 75. Expires: 07/18
76. Vehicle Removed to: D&L Towing
☐ Driven ☒ Towed Disabled ☐ Towed Disabled & Impounded ☐ Left at Scene ☐ Towed Impounded
77. Authority: ☐ Owner ☒ Driver ☐ Police
78. Alcohol Drug Test — Given: ☒ No ☐ Yes ☐ Refused — Type: ☐ Breath ☐ Blood ☐ Urine — Results: 0.- - % ☐ Pending
79. Hazardous Material: ☒ None ☐ On Board ☐ Spill — Hazard Class: — Placard No.: - - - -
80. Carrier No.: ☐ USDOT - - - - - - - ☒ None ☐ MC/MX - - - - - - -
81. GVWR / GCWR (trucks & buses only): ☐ ≤ 10,000 lbs. ☐ 10,001 - 26,000 lbs. ☐ ≥ 26,001 lbs.
82. Motor Carrier or Government Entity: —
Number & Street: —
City: — State: — Zip: —

135. Damage to Other Property: ☐ Yes (If Yes, describe) ☒ No

Oper.	Charge	Summons No.	Oper.	Charge	Summons No.
01	136. 39:4-97	137. E17-007765	01	138. 39:4-130	139. E17-007766
01	140. 39:4-129	141. E17-007767	—	142. —	143. —

	83	84	85	86	87	88	89	90	91	92	93	94	95	Names & Addresses of Occupants (If Deceased, Date & Time of Death)
A	01	01	01	—	49	M	—	—	—	11	04	—	—	CARL LEO 102 STEPHAN RD BRICK TOWNSHIP NJ 08724
B	02	01	01	—	28	F	—	—	—	11	04	—	—	KC LEINEN 476 MANTOLOKING RD BRICK TOWNSHIP NJ 08723
C	02	04	01	—	07	—	—	—	—	07	07	—	—	KAYLIE GRACE LEINEN 476 MANTOLOKING RD BRICK TOWNSHIP NJ 08723
D														

New Jersey Police Crash Investigation Report

Case Number: 2017-00078297

	83	84	85	86	87	88	89	90	91	92	93	94	95	Names & Addresses of Occupants *If Deceased, Date & Time of Death*
E														
F														
G														
H														
I														
J														

144. Crash Diagram

Show NORTH by Arrow (Not to Scale)

SEE ATTACHED DIAGRAM

145. Crash Description/Narrative

On scene investigation concluded: Vehicle #1 was traveling on Jack Martin Blvd. attempting to make a right turn onto Rt. 88. Vehicle #1 had the green traffic signal, began to make the right turn and took the turn wide. Vehicle #1 struck Vehicle #2 head on while it was stopped at the red traffic signal on Rt. 88. Vehicle #1 fled the scene of the accident but the driver of Vehicle #2 was able to obtain the license plate number of Vehicle #1 prior to it fleeing the scene. Driver of Vehicle #1 was located at his residence and appeared to be under the influence of alcohol. Driver of Vehicle #1 relayed when he returned home from the accident he began to drink alcohol prior to Police arrival.

Driver of Vehicle #1 advised he was traveling on Jack Martin Blvd. and attempted to make a right turn onto Rt. 88. Driver of Vehicle #1 could not explain how the accident occurred and was unable to remember the route he took to get home. Driver of Vehicle #1 ultimately claimed he was struck by Vehicle #2 in the rear after he turned onto Rt. 88.

Driver of Vehicle #2 advised she was stopped at the red traffic light at the intersection of Rt. 88 and Jack Martin Blvd. Driver of Vehicle #2 relayed Vehicle #1 was making a right turn from Jack Martin Blvd. onto Rt. 88

146. Officer's Signature	147. Badge #	148. Reviewer	Badge #	149. Case Status
James M Albanese	257	Patrick J Cook	140	☐ Pending ☒ Complete

New Jersey Police Crash Investigation Report Motor Vehicle Crash Description	Police Dept: Brick Police Code: 01 Station: — Case No: 2017-00078297

145 Crash Description

and took the turn wide. Driver of Vehicle #2 advised Vehicle #1 struck her vehicle head on and ultimately fled the scene prior to Police arrival.

James M Albanese
Officer's Signature

257
Badge Number

New Jersey Police Crash Investigation Report Motor Vehicle Crash Diagram	Police Dept: Brick Police Code: 01 Station: — Case No: 2017-00078297

144 Crash Diagram (NOT TO SCALE)

Indicate North

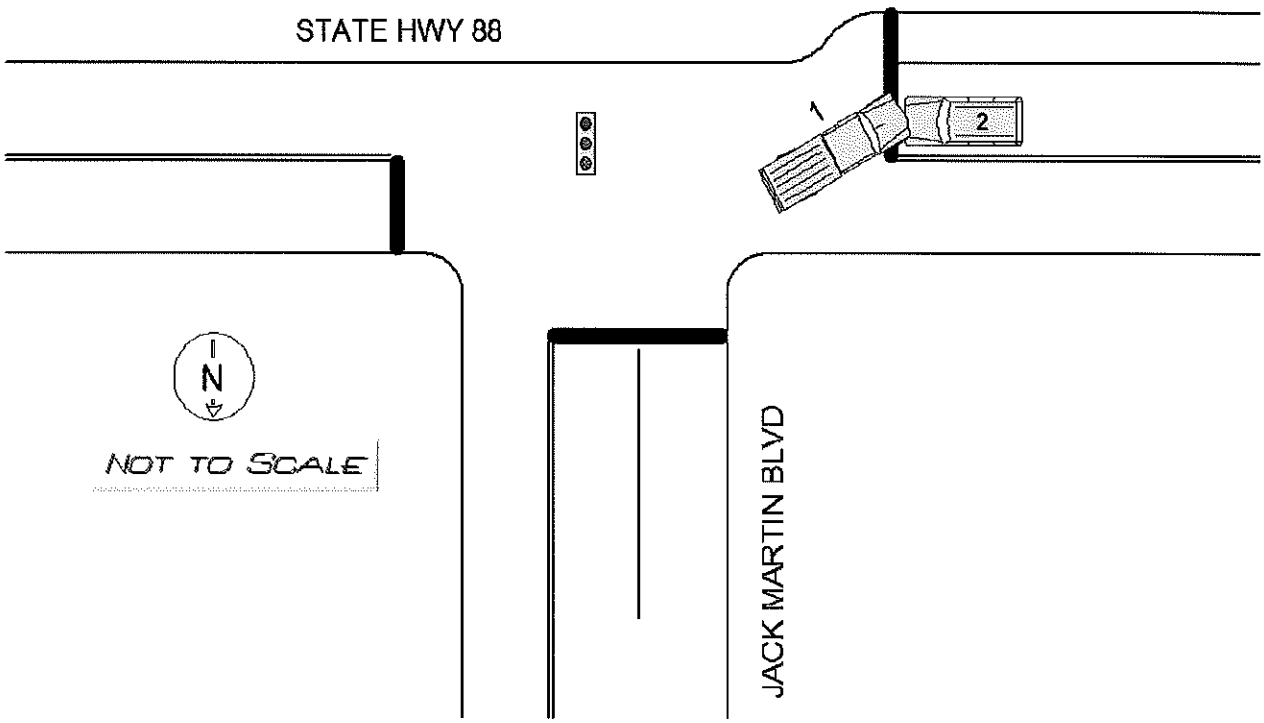

James M Albanese
Officer's Signature

257
Badge Number

Page 1 of 3 ☐ Fatal

New Jersey Police Crash Investigation Report

☒ Reportable ☐ Non-Reportable ☐ Change Report

96 01 | 97 01 | 98 01 | 99 02 | 100a 01 | 100b 04 | 101 02 | 102 01 | 103 01 | 104 02 | 105 01 | 106 — | 107 — | 108 01 | 109 01 | 110 01 | 111 01 | 112 — | 113 — | 114 — | 115 — | 116 02 | 117 02

1. Case Number: 2017-00078311
2. Police Dept. of: Brick Police — Code: 01
3. Station/Precinct: —
4. Date of Crash (mm dd yy): 11 25 17
5. Day of Week: Su M Tu W Th F Sa
6. Time (use 2400 hrs.): 1543
7. Municipality Code: 1506
8. Total Killed: — 9. Total Injured: —

10. Crash Occurred On: RT 70 (Road Name) E (Dir) — ☐ At Intersection with ☒ Feet ☐ Miles — 500 (14) (15) — ☐N ☐E ☐S ☒W (16) — of: Van Zile Road
11. Speed Limit: 50
12. Route No.: 70 — Suffix: — 13. Milepost: ---.--
18. Speed Limit: 35
19. Ramp ☐ To: ☐ From: — 17. Cross Road Name/Route No.: — ☐NB ☐EB ☐SB ☐WB
20. Route Name/Route No.: — 21. Latitude: --.---- 22. Longitude: --.----

23. Veh. #: 01 — 24. Policy No.: 109867171 — 25. NJ Ins. Code: 012 — ☐ Parked ☐ Ped ☐ Pedalcylist ☐ Resp. to Emergency ☐ Hit & Run
26. Driver's First Name: Theresa — Initial: E — Last Name: King — 29. Sex: F
27. Number & Street: 250 SPRUCEWOOD DR
28. City: BRICK TOWNSHIP — State: NJ — Zip: 08723
30. Eyes: 05 — DL Class: D — Restrictions: — — Endorsements: — — 31. State: NJ
32. Driver's License Number: K4486 73965 53385 — 33. DOB (mm dd yy): 03 05 38 — 34. Expires (mm yy): 07 19
35. Owner's First Name: ☒ Same as Driver Theresa E King — Initial: — Last Name: —
36. Number & Street: 250 SPRUCEWOOD DR
37. City: BRICK TOWNSHIP — State: NJ — Zip: 08723
38. Make: Lincoln — 39. Model: Continenta — 40. Color: BK — 41. Year: 1998 — 42. Plate No.: WUX99F — 43. State: NJ
44. VIN: 1LNFM97V5WY638528 — 45. Expires: 06/18
46. Vehicle Removed to: ☒ Driven ☐ Towed Disabled ☐ Towed Disabled & Impounded ☐ Left at Scene ☐ Towed Impounded
47. Authority: ☒ Owner ☐ Driver ☐ Police
48. Alcohol Drug Test — Given: ☒No ☐Yes ☐Refused — Type: ☐Breath ☐Blood ☐Urine — Results: 0.-- % ☐Pending
49. Hazardous Material: ☒None ☐On Board ☐Spill — Hazard Class: — Placard No.: ----
50. Carrier No.: ☐USDOT ---------- ☒None ☐MC/MX ----------
51. GVWR / GCWR (trucks & buses only): ☐≤ 10,000 lbs. ☐10,001 - 26,000 lbs. ☐≥ 26,001 lbs.
52. Motor Carrier or Government Entity: —
Number & Street: —
City: — State: — Zip: —

53. Veh. #: 02 — 54. Policy No.: F402620-9 — 55. NJ Ins. Code: 426 — ☐ Parked ☐ Ped ☐ Pedalcylist ☐ Resp. to Emergency ☐ Hit & Run
56. Driver's First Name: Marian — Initial: J — Last Name: Estabrook — 59. Sex: F
57. Number & Street: 1274 OLDS ST
58. City: FORKED RIVER — State: NJ — Zip: 08731
60. Eyes: 02 — DL Class: D — Restrictions: — — Endorsements: — — 61. State: NJ
62. Driver's License Number: E8060 51900 55542 — 63. DOB (mm dd yy): 05 17 54 — 64. Expires (mm yy): 06 21
65. Owner's First Name: ☒ Same as Driver Marian J Estabrook — Initial: — Last Name: —
66. Number & Street: 1274 OLDS ST
67. City: FORKED RIVER — State: NJ — Zip: 08731
68. Make: Honda — 69. Model: Civic — 70. Color: BL — 71. Year: 2006 — 72. Plate No.: ELV61P — 73. State: NJ
74. VIN: 1HGFA16576L119138 — 75. Expires: 11/18
76. Vehicle Removed to: ☒ Driven ☐ Towed Disabled ☐ Towed Disabled & Impounded ☐ Left at Scene ☐ Towed Impounded
77. Authority: ☐ Owner ☒ Driver ☐ Police
78. Alcohol Drug Test — Given: ☒No ☐Yes ☐Refused — Type: ☐Breath ☐Blood ☐Urine — Results: 0.-- % ☐Pending
79. Hazardous Material: ☒None ☐On Board ☐Spill — Hazard Class: — Placard No.: ----
80. Carrier No.: ☐USDOT ---------- ☒None ☐MC/MX ----------
81. GVWR / GCWR (trucks & buses only): ☐≤ 10,000 lbs. ☐10,001 - 26,000 lbs. ☐≥ 26,001 lbs.
82. Motor Carrier or Government Entity: —
Number & Street: —
City: — State: — Zip: —

118a 59 | 118b 09 | 119a 25 | 119b — | 120a 00 | 120b — | 121a 01 | 121b — | 122 01 | 123 08 | 124 04 | 125 04 | 126a 26 | 126b — | 126c — | 126d — | 126e 26 | 127a 26 | 127b — | 127c — | 127d — | 127e 26 | 128 26 | 129 12 | 130 01 | 131 06 | 132 07 | 133 02 | 134 02

135. Damage to Other Property ☐ Yes (If Yes, describe) ☒ No

Oper.	136. Charge	137. Summons No.	Oper.	138. Charge	139. Summons No.
—	—	—	—	—	—

Oper.	140. Charge	141. Summons No.	Oper.	142. Charge	143. Summons No.
—	—	—	—	—	—

	83	84	85	86	87	88	89	90	91	92	93	94	95	Names & Addresses of Occupants *If Deceased, Date & Time of Death*
A	01	01	—	—	79	F	—	—	—	11	04	—	—	Theresa Elizabeth King 250 SPRUCEWOOD DR BRICK TOWNSHIP NJ 08723
B	02	01	—	—	63	F	—	—	—	11	04	—	—	Marian Jacqueline Estabrook 1274 OLDS ST FORKED RIVER NJ 08731
C														
D														

New Jersey Police Crash Investigation Report	Case Number 2017-00078311	Page 2 of 3

	83	84	85	86	87	88	89	90	91	92	93	94	95	Names & Addresses of Occupants *If Deceased, Date & Time of Death*
E														
F														
G														
H														
I														
J														

144. Crash Diagram

Show NORTH by Arrow (Not to Scale)

SEE ATTACHED DIAGRAM

145. Crash Description/Narrative

Vehicle 2 was stopped in traffic, Route 70 e/b approximately 500 feet west of the intersection with Van Zile Road. Vehicle 2 was traveling in the middle lane at the time. Vehicle 1 was traveling behind Vehicle 2. Vehicle 1 failed to stop and struck Vehicle 1, causing damage. No injuries were reported on scene. Both vehicles were moved from the point of impact to the shoulder of the road prior to Police arrival.

Driver 1 stated that prior to this crash, she was blinded by sun glare, and did not notice that Vehicle 2 was stopped in front of her vehicle until it was too late.

Driver 2 stated that prior to this crash, she was unaware that Vehicle 1 was traveling behind her vehicle.

Investigation on scene revealed that the pre-crash actions of Vehicle 1/Driver 1 caused this crash to occur.

146. Officer's Signature	147. Badge #	148. Reviewer	Badge #	149. Case Status
John E Turrin	199	Jason M Matthews	210	☐Pending ☒Complete

New Jersey Police Crash Investigation Report Motor Vehicle Crash Diagram	Police Dept: Brick Police Code: 01 Station: — Case No: 2017-00078311

144 Crash Diagram (NOT TO SCALE)

Indicate North

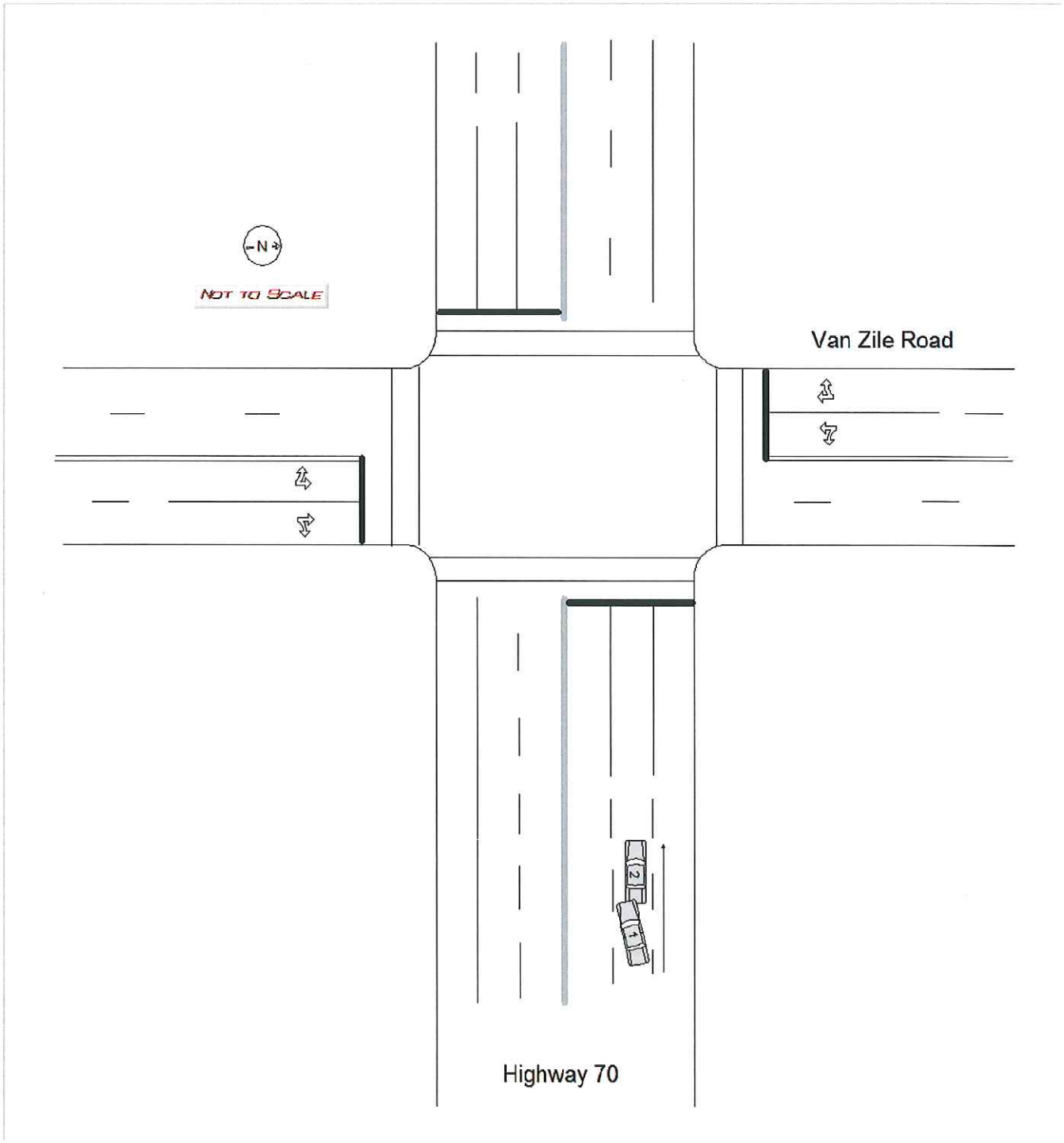

John E Turrin
Officer's Signature

199
Badge Number

Page 1 of 3 ☐ Fatal

New Jersey Police Crash Investigation Report

☒ Reportable ☐ Non-Reportable ☐ Change Report

Code	Value
96	05
97	01
98	01
99	07
100a	01
100b	04
101	02
102	01
103	01
104	02
105	06
106	—
107	—
108	01
109	—
110	01
111	—
112	—
113	—
114	—
115	—
116	04
117	—

1. Case Number: 2017-00078313

2. Police Dept. of: Brick Police — Code: 01

3. Station/Precinct: —

4. Date of Crash (mm dd yy): 1 1 2 5 1 7

5. Day of Week: Su M Tu W Th F (Sa)

6. Time (use 2400 hrs.): 1 5 5 8

7. Municipality Code: 1 5 0 6

8. Total Killed: - -

9. Total Injured: - -

10. Crash Occurred On: MERIDIAN DR (Road Name) — W (Dir)

11. Speed Limit: 2 5

12. Route No.: - - - - Suffix: - 13. Milepost: - - - - . - -

☐ At Intersection with

14: 100.0 ☒ Feet ☐ Miles (15)

16: ☐ N ☒ E ☐ S ☐ W

of: Midstreams Road

17. Cross Road Name/Route No.

18. Speed Limit: 3 5

19. Ramp ☐ To: ☐ From: -

☐ NB ☐ EB ☐ SB ☐ WB

20 Route Name/Route No.

21. Latitude: - - . - - - - - -

22. Longitude: - - . - - - - - -

Code	Value
118a	59
118b	25
119a	—
119b	—
120a	01
120b	—
121a	
121b	
122	01
123	—
124	11
125	—
126a	28
126b	—
126c	—
126d	—
126e	28
127a	—
127b	—
127c	—
127d	—
127e	—
128	28
129	12
130	12
131	—
132	—
133	02
134	—

Vehicle 01

23. Veh. #: 01 24. Policy No.: 48198674 25. NJ Ins. Code: 135

☐ Parked ☐ Ped ☐ Pedalcyclist ☐ Resp. to Emergency ☐ Hit & Run

26. Driver's First Name: DEANA Initial: K Last Name: HALL 29. Sex: F

27. Number & Street: 4307 PEPPERIDGE CT

28. City: FREEHOLD State: NJ Zip: 07728

30. Eyes: 0 2 DL Class: D Restrictions: - - - - Endorsements: - - 31. State: NJ

32. Driver's License Number: H0288 15772 51802 33. DOB (mm dd yy): 0 1 1 5 8 0 34. Expires (mm yy): 0 1 2 0

35. Owner's First Name / Initial / Last Name: ☒ Same as Driver DEANA K HALL

36. Number & Street: 4307 PEPPERIDGE CT

37. City: FREEHOLD State: NJ Zip: 07728

38. Make: Volkswagon 39. Model: — 40. Color: WT 41. Year: 2012 42. Plate No.: P93GTA 43. State: NJ

44. VIN: W V W M P 7 A N 0 C E 5 2 8 4 1 8 45. Expires: 07/18

46. Vehicle Removed to:

☒ Driven ☐ Towed Disabled ☐ Towed Disabled & Impounded ☐ Left at Scene ☐ Towed Impounded

47. Authority: ☐ Owner ☒ Driver ☐ Police

48. Alcohol Drug Test Given: ☒ No ☐ Yes ☐ Refused Type: ☐ Breath ☐ Blood ☐ Urine Results: 0.- - % ☐ Pending

49. Hazardous Material: ☒ None ☐ On Board ☐ Spill — Hazard Class: — Placard No.: - - - -

50. Carrier No.: ☐ USDOT - - - - - - - ☒ None ☐ MC/MX - - - - - - -

51. GVWR / GCWR *(trucks & buses only)*: ☐ ≤ 10,000 lbs. ☐ 10,001 - 26,000 lbs. ☐ ≥ 26,001 lbs.

52. Motor Carrier or Government Entity: —

Number & Street: —

City: — State: — Zip: —

Vehicle 02

53. Veh. #: 02 54. Policy No.: CA1921782 55. NJ Ins. Code: 228

☒ Parked ☐ Ped ☐ Pedalcyclist ☐ Resp. to Emergency ☐ Hit & Run

56. Driver's First Name: — Initial: Last Name: — 59. Sex: —

57. Number & Street: —

58. City: — State: Zip: —

60. Eyes: - - DL Class: - - Restrictions: - - - - Endorsements: - - 61. State: —

62. Driver's License Number: - - - - - - - - - - - - - - - - 63. DOB (mm dd yy): - - - - - - 64. Expires (mm yy): - - - -

65. Owner's First Name / Initial / Last Name: ☐ Same as Driver Northrup Grumman Systms Corp

66. Number & Street: 1840 CENTURY PARK EAST

67. City: Los Angeles State: CA Zip: 90067

68. Make: — 69. Model: — 70. Color: — 71. Year: — 72. Plate No.: — 73. State:

74. VIN: 75. Expires: —

76. Vehicle Removed to:

☐ Driven ☐ Towed Disabled ☐ Towed Disabled & Impounded ☐ Left at Scene ☐ Towed Impounded

77. Authority: ☐ Owner ☐ Driver ☐ Police

78. Alcohol Drug Test Given: ☐ No ☐ Yes ☐ Refused Type: ☐ Breath ☐ Blood ☐ Urine Results: 0.- - % ☐ Pending

79. Hazardous Material: ☒ None ☐ On Board ☐ Spill — Hazard Class: — Placard No.: - - - -

80. Carrier No.: ☐ USDOT - - - - - - - ☒ None ☐ MC/MX - - - - - - -

81. GVWR / GCWR *(trucks & buses only)*: ☐ ≤ 10,000 lbs. ☐ 10,001 - 26,000 lbs. ☐ ≥ 26,001 lbs.

82. Motor Carrier or Government Entity: —

Number & Street: —

City: — State: — Zip: —

135. Damage to Other Property ☐ Yes *(If Yes, describe)* ☒ No

Oper.	136. Charge	137. Summons No.	Oper.	138. Charge	139. Summons No.
—	—	—	—	—	—

Oper.	140. Charge	141. Summons No.	Oper.	142. Charge	143. Summons No.
—	—	—	—	—	—

	83	84	85	86	87	88	89	90	91	92	93	94	95	Names & Addresses of Occupants *If Deceased, Date & Time of Death*
A	01	01	01	—	37	F	—	—	—	11	04	—	—	DEANA K HALL 4307 PEPPERIDGE CT FREEHOLD NJ 07728
B														
C														
D														

New Jersey Police Crash Investigation Report	Case Number 2017-00078313	Page 2 of 3

	83	84	85	86	87	88	89	90	91	92	93	94	95	Names & Addresses of Occupants *If Deceased, Date & Time of Death*
E														
F														
G														
H														
I														
J														

144. Crash Diagram

Show NORTH by Arrow (Not to Scale)

SEE ATTACHED DIAGRAM

145. Crash Description/Narrative

Vehicle 2 legally parked on the westbound side of Meridian Drive, facing westbound. Vehicle 1 traveling westbound on Meridian Drive, directly behind Vehicle 2 and approaching Midstreams Road.

Driver 1 stated as she was approaching Vehicle 2, an unknown vehicle made a left turn from Midstreams Road southbound onto Meridian Drive eastbound. Driver 1 stated she was driving at a slow rate of speed. Driver 1 advised she had limited visibility due to the setting sun being directly in front of her, causing glare on her windshield. Driver 1 stated she moved to her right due to the vehicle coming off of Midstreams Road. Driver 1 believed she had enough room between the oncoming vehicle and Vehicle 2. Driver 1 then struck the driver's side rear of Vehicle 2 with the passenger side front of her vehicle.

146. Officer's Signature	147. Badge #	148. Reviewer	Badge #	149. Case Status
John C Boronkas	165	Jason M Matthews	210	☐Pending ☒Complete

New Jersey Police Crash Investigation Report Motor Vehicle Crash Diagram	Police Dept: Brick Police Code: 01 Station: — Case No: 2017-00078313

144 Crash Diagram (NOT TO SCALE)

Indicate North

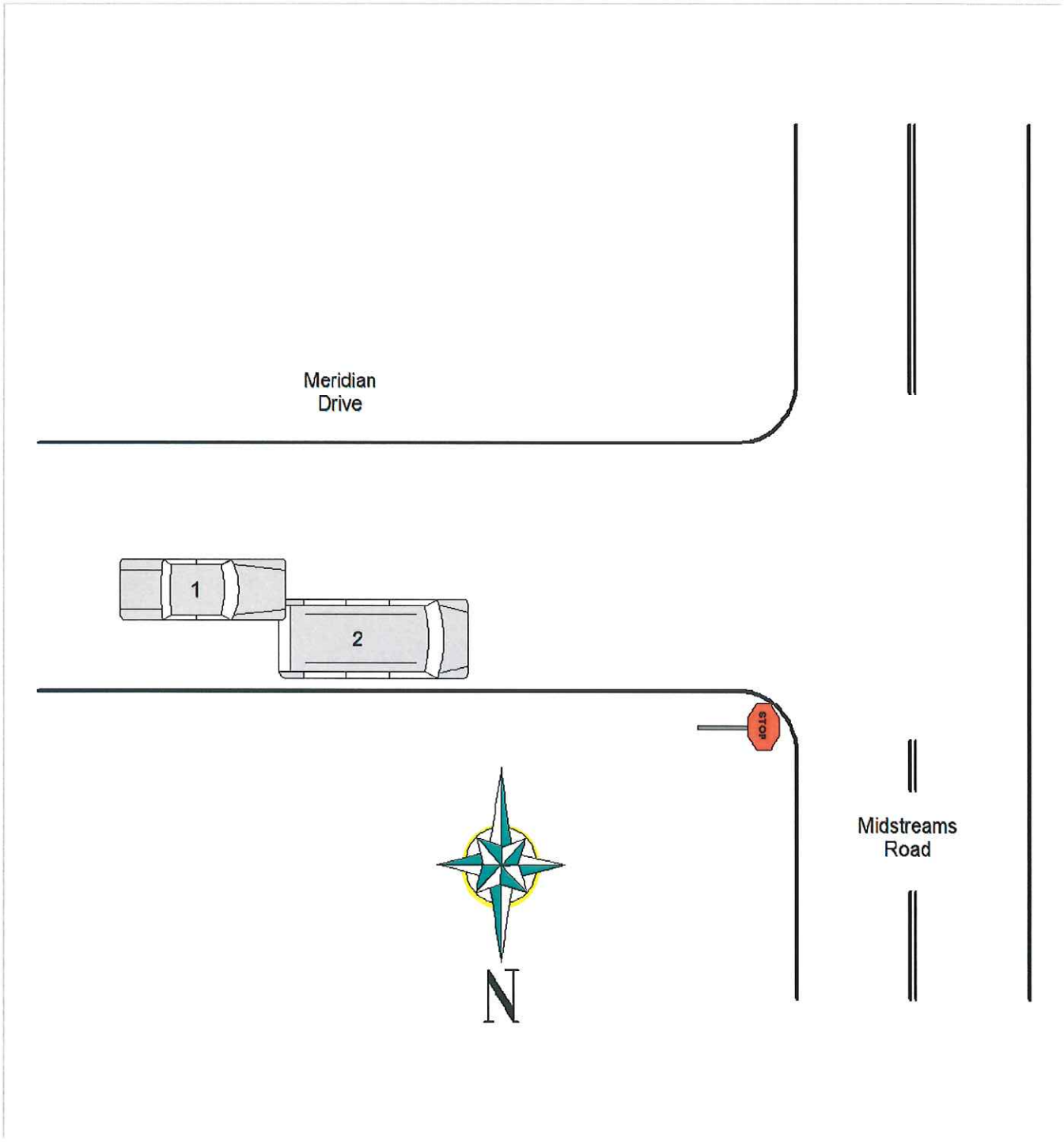

John C Boronkas
Officer's Signature

165
Badge Number

☐ Fatal

New Jersey Police Crash Investigation Report

☒ Reportable ☐ Non-Reportable ☐ Change Report

96: 02 | 97: 01 | 98: 06 | 99: 05 | 100a: 01 | 100b: 04 | 101: 02 | 102: 01 | 103: 01 | 104: 01 | 105: 12 | 106: — | 107: — | 108: 01 | 109: — | 110: 01 | 111: — | 112: — | 113: — | 114: — | 115: — | 116: 01 | 117: —

1. Case Number: 2017-00078324
2. Police Dept. of: Brick Police — Code: 01
3. Station/Precinct: —

10. Crash Occurred On: BRICK BLVD (Road Name) — Dir: N
11. Speed Limit: 50
12. Route No.: 549 — Suffix: — 13. Milepost: ---.--
14. 100 — 15. ☐ At Intersection with ☒ Feet ☐ Miles — 16. ☒ N ☐ E ☐ S ☐ W of: Beaverson Blvd.
18. Speed Limit: 50
19. Ramp ☐ To: ☐ From: — 17. Cross Road Name/Route No.: — ☐ NB ☐ EB ☐ SB ☐ WB
20. Route Name/Route No.
21. Latitude: --.------ 22. Longitude: --.------

4. Date of Crash (mm dd yy): 11 25 17
5. Day of Week: Su M Tu W Th F Sa
6. Time (use 2400 hrs.): 1715
7. Municipality Code: 1506
8. Total Killed: --
9. Total Injured: --

23. Veh. #: 01
24. Policy No.: 4330633498
25. NJ Ins. Code: 100
☐ Parked ☐ Ped ☐ Pedalcylist ☐ Resp. to Emergency ☐ Hit & Run

26. Driver's First Name: KEVIN — Initial: T — Last Name: ALLEN — 29. Sex: M
27. Number & Street: 337 19TH AVE
28. City: BRICK TOWNSHIP — State: NJ — Zip: 08724
30. Eyes: 02 — DL Class: D — Restrictions: ---- — Endorsements: --
31. State: NJ
32. Driver's License Number: A5438 43383 04822
33. DOB (mm dd yy): 04 29 82
34. Expires (mm yy): 11 18

35. Owner's First Name: SONIA A JOHNSON — Initial — Last Name
☐ Same as Driver
36. Number & Street: 337 19TH AVE
37. City: BRICK TOWNSHIP — State: NJ — Zip: 08724
38. Make: Honda — 39. Model: Accord — 40. Color: SL — 41. Year: 2011 — 42. Plate No.: N93CFX — 43. State: NJ
44. VIN: 1HGCP2F3XBA134129 — 45. Expires: 07/18
46. Vehicle Removed to:
☒ Driven ☐ Towed Disabled ☐ Towed Disabled & Impounded ☐ Left at Scene ☐ Towed Impounded
47. Authority: ☐ Owner ☒ Driver ☐ Police
48. Alcohol Drug Test — Given: ☒ No ☐ Yes ☐ Refused — Type: ☐ Breath ☐ Blood ☐ Urine — Results: 0.-- % ☐ Pending
49. Hazardous Material: ☒ None ☐ On Board ☐ Spill — Hazard Class — Placard No.
50. Carrier No.: ☐ USDOT ☐ MC/MX ☒ None
51. GVWR / GCWR (trucks & buses only): ☐ ≤ 10,000 lbs. ☐ 10,001 - 26,000 lbs. ☐ ≥ 26,001 lbs.
52. Motor Carrier or Government Entity
Number & Street
City — State — Zip

53. Veh. #
54. Policy No.
55. NJ Ins. Code
☐ Parked ☐ Ped ☐ Pedalcylist ☐ Resp. to Emergency ☐ Hit & Run

56. Driver's First Name — Initial — Last Name — 59. Sex
57. Number & Street
58. City — State — Zip
60. Eyes — DL Class — Restrictions — Endorsements
61. State
62. Driver's License Number
63. DOB (mm dd yy)
64. Expires (mm yy)

65. Owner's First Name — Initial — Last Name
☐ Same as Driver
66. Number & Street
67. City — State — Zip
68. Make — 69. Model — 70. Color — 71. Year — 72. Plate No. — 73. State
74. VIN — 75. Expires
76. Vehicle Removed to:
☐ Driven ☐ Towed Disabled ☐ Towed Disabled & Impounded ☐ Left at Scene ☐ Towed Impounded
77. Authority: ☐ Owner ☐ Driver ☐ Police
78. Alcohol Drug Test — Given: ☐ No ☐ Yes ☐ Refused — Type: ☐ Breath ☐ Blood ☐ Urine — Results: 0.-- % ☐ Pending
79. Hazardous Material: ☐ None ☐ On Board ☐ Spill — Hazard Class — Placard No.
80. Carrier No.: ☐ USDOT ☐ MC/MX ☐ None
81. GVWR / GCWR (trucks & buses only): ☐ ≤ 10,000 lbs. ☐ 10,001 - 26,000 lbs. ☐ ≥ 26,001 lbs.
82. Motor Carrier or Government Entity
Number & Street
City — State — Zip

118a: 57 | 118b: — | 119a: — | 119b: — | 120a: 01 | 120b: — | 121a: — | 121b: — | 122: 01 | 123: — | 124: 04 | 125: — | 126a: 24 | 126b: — | 126c: — | 126d: — | 126e: 24 | 127a: — | 127b: — | 127c: — | 127d: — | 127e: — | 128: 24 | 129: 12 | 130: 12 | 131: — | 132: — | 133: 03 | 134: —

135. Damage to Other Property ☐ Yes (If Yes, describe) ☒ No

Oper.	136. Charge	137. Summons No.	Oper.	138. Charge	139. Summons No.
—	—	—	—	—	—
Oper.	140. Charge	141. Summons No.	Oper.	142. Charge	143. Summons No.
—	—	—	—	—	—

	83	84	85	86	87	88	89	90	91	92	93	94	95	Names & Addresses of Occupants *If Deceased, Date & Time of Death*
A	01	01	—	—	35	M	—	—	—	11	04	—	—	KEVIN Trevor ALLEN 337 19TH AVE BRICK TOWNSHIP NJ 08724
B	01	03	—	—	11	F	99	—	—	11	04	—	—	Ameliyah Anita Williams 337 19TH AVE BRICK TOWNSHIP NJ 08724
C	01	05	—	—	01	M	—	—	—	05	05	—	—	Addison Jacob Allen 337 19TH AVE BRICK TOWNSHIP NJ 08724
D														

New Jersey Police Crash Investigation Report	Case Number 2017-00078324	Page 2 of 3

	83	84	85	86	87	88	89	90	91	92	93	94	95	Names & Addresses of Occupants *If Deceased, Date & Time of Death*
E														
F														
G														
H														
I														
J														

144. Crash Diagram

Show NORTH by Arrow
(Not to Scale)

SEE ATTACHED DIAGRAM

145. Crash Description/Narrative

Vehicle 1 was traveling north on Brick Blvd., in the left through lane. Vehicle 1 was approximately 100 feet north of Beaverson Blvd. when a deer ran into the travel lane. Vehicle 1 struck the deer, causing damage. No injuries reported on scene. Driver 1 advised that after impact, the deer fled into the wooded area to the west of point of impact.

146. Officer's Signature	147. Badge #	148. Reviewer	Badge #	149. Case Status
John E Turrin	199	Jason M Matthews	210	☐ Pending ☒ Complete

New Jersey Police Crash Investigation Report Motor Vehicle Crash Diagram	Police Dept: Brick Police Code: 01 Station: — Case No: 2017-00078324

144 Crash Diagram (NOT TO SCALE)

Indicate North

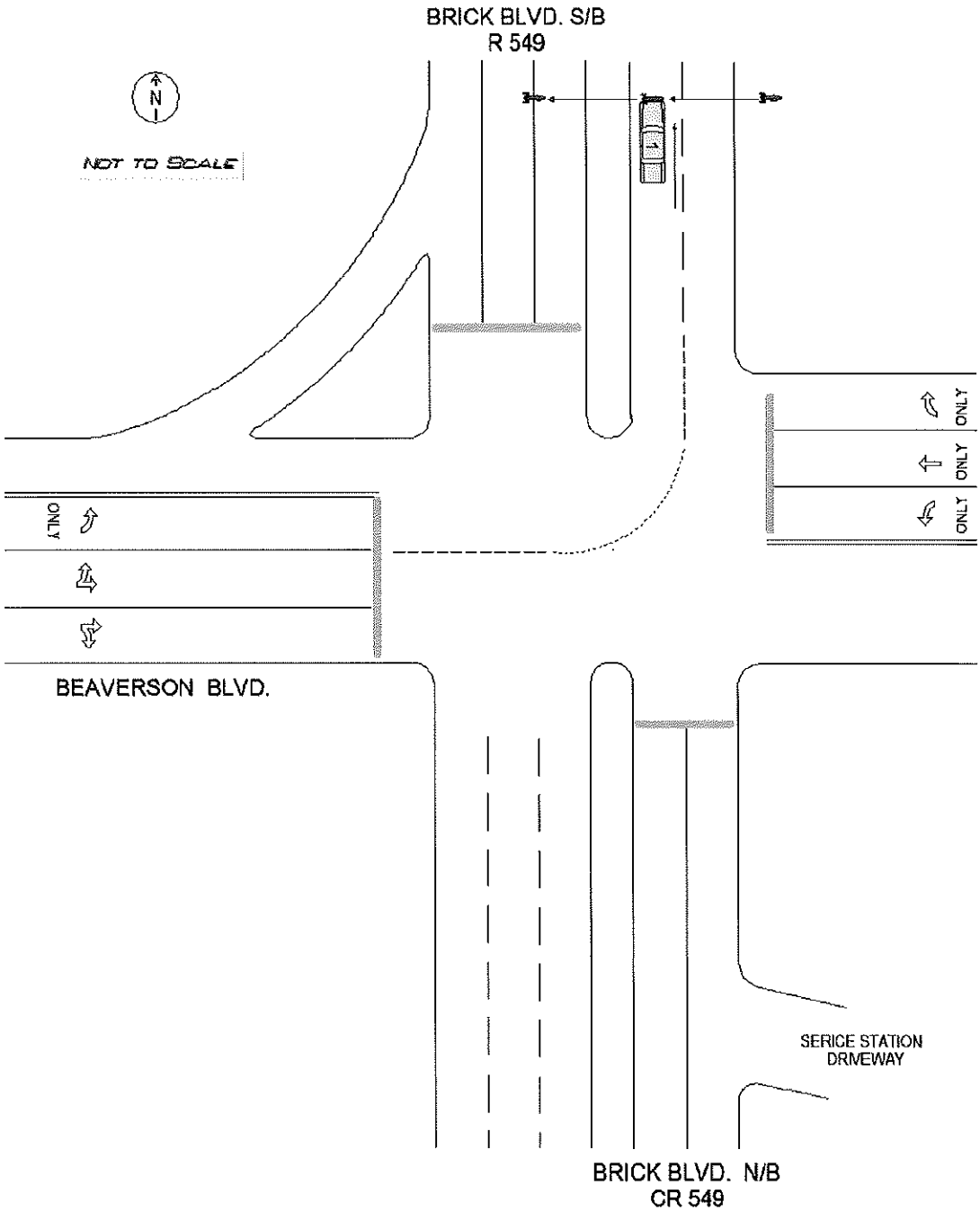

John E Turrin
Officer's Signature

199
Badge Number