Page 1 of 2 ☐ Fatal

New Jersey Police Crash Investigation Report

☒ Reportable ☐ Non-Reportable ☐ Change Report

96 05 | 97 01 | 98 01 | 99 05 | 100a 01 | 100b 04 | 101 02 | 102 01 | 103 01 | 104 02 | 105 01 | 106 ---- | 107 ---- | 108 05 | 109 04 | 110 02 | 111 02 | 112 ---- | 113 ---- | 114 ---- | 115 ---- | 116 03 | 117 03

1. Case Number: 20-01998
2. Police Dept. of: East Brunswick — Code: 01
3. Station/Precinct:
4. Date of Crash: mm 01 dd 09 yy 20
5. Day of Week: Su M Tu W Th F Sa
6. Time (use 2400 hrs.): 1355
7. Municipality Code: 1204
8. Total Killed: - -
9. Total Injured: - -
10. Crash Occurred On: Old Bridge Turnpike (Road Name) S (Dir) — 11. Speed Limit: 35
12. Route No.: 527 — Suffix: — 13. Milepost: - - - . - -
14. 50 — 15. ☐ At Intersection with ☐ Feet ☐ Miles — 16. ☐ N ☐ E ☒ S ☐ W of: West Prospect West Prospect Street
18. Speed Limit: 25
19. Ramp ☐ To: ☐ From: — 17. Cross Road Name/Route No.: ---
☐ NB ☐ EB ☐ SB ☐ WB
21. Latitude: - - . - - - - - - — 20. Route Name/Route No.: - - . - - - - - — 22. Longitude

118a 02 | 118b 09 | 119a 25 | 119b ---- | 120a 01 | 120b ---- | 121a 01 | 121b ---- | 122 01 | 123 01 | 124 04 | 125 04 | 126a 26 | 126b ---- | 126c ---- | 126d ---- | 126e ---- | 127a 26 | 127b ---- | 127c ---- | 127d ---- | 127e ---- | 128 26 | 129 12 | 130 12 | 131 06 | 132 06 | 133 04 | 134 02

Veh. #	Policy No.	NJ Ins. Code	Driver's First Name	Initial	Last Name	Sex	Number & Street	City	State	Zip
23. 1	24. BA-2N994097	25. 344	26. Richard		Dean	29. M	27. 806 Rue Ave	28. Point Pleasant, NJ 08742-2951		
53. 2	54. 0748875	55. 126	56. Hossam		El	59. M	57. 223 Correja Avenue	58. Iselin, NJ 08830-1436		

☐ Parked ☐ Ped ☐ Pedalcyclist ☐ Resp. to Emergency ☐ Hit & Run

Veh. #	Eyes	DL Class	Restrictions	Endorsements	State	Driver's License Number	DOB (mm dd yy)	Expires (mm yy)
1	4	D	----	----	NJ	D2030 65574 07634	07 24 63	07/20
2	2	D	----	----	NJ	E5001 34200 11992	11 24 99	09/21

Owner's First Name	Initial	Last Name	Number & Street	City	State	Zip
☐ Same as Driver Icon			300 Ryders Lane	East Brunswick NJ 08816		
☐ Same as Driver ----			----	----		

Veh. #	Make	Model	Color	Year	Plate No.	State	VIN	Expires
1	TOY	TAC	WT	16	XS738F	NJ	5TFSZ5AN9GX003812	02/21
2	Mazda	CX-5	Wht	20	DEB6625	NJ	JM3KFBCMOLO733906	03/20

46. Vehicle Removed to: Big A's — ☐ Driven ☒ Towed Disabled ☐ Towed Disabled & Impounded ☐ Left at Scene ☐ Towed Impounded
76. Vehicle Removed to: ---- — ☒ Driven ☐ Towed Disabled ☐ Towed Disabled & Impounded ☐ Left at Scene ☐ Towed Impounded

47. Authority: ☐ Owner ☐ Driver ☐ Police
77. Authority: ☐ Owner ☒ Driver ☐ Police

48. Alcohol Drug Test — Given: ☒ No ☐ Yes ☐ Refused — Type: ☐ Breath ☐ Blood ☐ Urine — Results: 0. % ☐ Pending
49. Hazardous Material — ☐ None ☐ On Board ☐ Spill — Hazard Class — Placard No.
78. Alcohol Drug Test — Given: ☒ No ☐ Yes ☐ Refused — Type: ☐ Breath ☐ Blood ☐ Urine — Results: 0. % ☐ Pending
79. Hazardous Material — ☐ None ☐ On Board ☐ Spill — Hazard Class — Placard No.

50. Carrier No. — ☐ USDOT ---- ☐ None ☐ MC/MX ----
51. GVWR / GCWR (trucks & buses only) — ☐ ≤ 10,000 lbs. ☐ 10,001 - 26,000 lbs. ☐ ≥ 26,001 lbs.
80. Carrier No. — ☐ USDOT ---- ☐ None ☐ MC/MX ----
81. GVWR / GCWR (trucks & buses only) — ☐ ≤ 10,000 lbs. ☐ 10,001 - 26,000 lbs. ☐ ≥ 26,001 lbs.

52. Motor Carrier or Government Entity: ----
Number & Street: ----
City / State / Zip: ----
82. Motor Carrier or Government Entity: ----
Number & Street: ----
City / State / Zip: ----

135. Damage to Other Property ☐ Yes (If Yes, describe) ☒ No — ----

Oper.	Charge	Summons No.	Oper.	Charge	Summons No.
1	39:4-97	E2000050	2	----	----
----	----	----	----	----	----

	83	84	85	86	87	88	89	90	91	92	93	94	95	Names & Addresses of Occupants / If Deceased, Date & Time of Death
A	1	01	01	05	56	M	----	----	----	11	11	04	----	Dean, Richard-806 Rue Ave, Point Pleasant, NJ 08742-2951
B	2	01	01	05	20	M	----	----	----	11	04	----	----	El, Hossam-223 Correja Avenue, Iselin, NJ 08830-1436
C	----	----	----	----	----	----	----	----	----	----	----	----	----	----
D	----	----	----	----	----	----	----	----	----	----	----	----	----	----

New Jersey Police Crash Investigation Report	Case Number 20-01998	Page 2 of 2

	83	84	85	86	87	88	89	90	91	92	93	94	95	Names & Addresses of Occupants *If Deceased, Date & Time of Death*
E	----	----	----	----	----	----	----	----	----	----	----	----	----	----------
F	----	----	----	----	----	----	----	----	----	----	----	----	----	----------
G	----	----	----	----	----	----	----	----	----	----	----	----	----	----------
H	----	----	----	----	----	----	----	----	----	----	----	----	----	----------
I	----	----	----	----	----	----	----	----	----	----	----	----	----	----------
J	----	----	----	----	----	----	----	----	----	----	----	----	----	----------

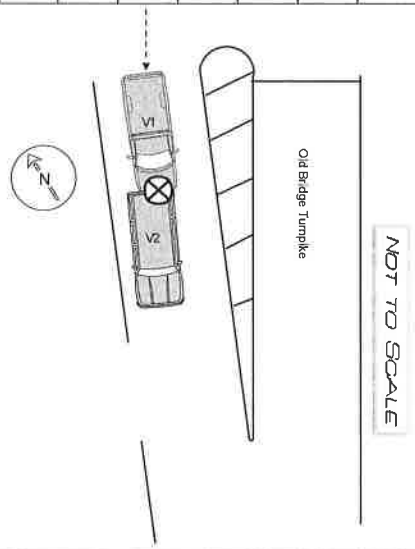

145. Crash Description/Narrative

Driver 1 was traveling south on Old Bridge Turnpike following vehicle 2. Vehicle 2 stopped for traffic. Vehicle 1 struck vehicle 2 in the rear bumper. Both vehicles had visible damage.

Driver 1 stated he failed to see vehicle 2 stop due to the sun glare.

Driver 2 stated he stopped for a vehicle making a slow right turn.

My investigation found driver 1 at fault for following to closely and driver inattention.

146. Officer's Signature	147. Badge #	148. Reviewer	Badge #	149. Case Status
Ptl. Michael Manning 263	263	LT. ZIELINSKI/#181		☐ Pending ☒ Complete

NJTR-1 (Rev. 01/17)

Page 1 of 2 ☐ Fatal

New Jersey Police Crash Investigation Report

☐ Reportable ☐ Non-Reportable ☒ Change Report

1. Case Number: 20-01998
2. Police Dept. of: East Brunswick — Code: 01
3. Station/Precinct:
4. Date of Crash: 01 09 20
5. Day of Week: Su M Tu W Th F Sa
6. Time (use 2400 hrs.): 1355
7. Municipality Code: 1204
8. Total Killed:
9. Total Injured:
10. Crash Occurred On: Old Bridge Turnpike (Road Name) S (Dir)
11. Speed Limit: 35
12. Route No.: 527
13. Suffix / Milepost:
14. 50
15. ☒ Feet ☐ Miles
16. ☐ At Intersection with ☐N ☐E ☒S ☐W of: West Prospect Street
17. Cross Road Name/Route No.:
18. Speed Limit: 25
19. Ramp ☐ To: ☐ From: ☐NB ☐EB ☐SB ☐WB
20. Route Name/Route No.:
21. Latitude:
22. Longitude:

Veh. #	Policy No.	NJ Ins. Code	Driver's First Name	Initial	Last Name	Sex
23. Veh. #	24. Policy No.	25. NJ Ins. Code	26. Driver's First Name	Initial	Last Name	29. Sex
53. Veh. #	54. Policy No.	55. NJ Ins. Code	56. Driver's First Name: Hossam	Initial	Last Name: El-Rashidy	59. Sex

☐ Parked ☐ Ped ☐ Pedalcyclist ☐ Resp. to Emergency ☐ Hit & Run

Number & Street	City	State	Zip
27. Number & Street	28. City	State	Zip
57. Number & Street	58. City	State	Zip

Eyes	DL Class	Restrictions	Endorsements	State
30. Eyes	DL Class	Restrictions	Endorsements	31. State
60. Eyes	DL Class	Restrictions	Endorsements	61. State

Driver's License Number	DOB mm dd yy	Expires mm yy
32. Driver's License Number	33. DOB	34. Expires
62. Driver's License Number	63. DOB	64. Expires

Owner's First Name	Initial	Last Name
35. Owner's First Name	Initial	Last Name
65. Owner's First Name	Initial	Last Name

☐ Same as Driver

Number & Street	City	State	Zip
36. Number & Street	37. City	State	Zip
66. Number & Street	67. City	State	Zip

Make	Model	Color	Year	Plate No.	State
38. Make	39. Model	40. Color	41. Year	42. Plate No.	43. State
68. Make	69. Model	70. Color	71. Year	72. Plate No.	73. State

VIN	Expires
44. VIN	45. Expires
74. VIN	75. Expires

46. Vehicle Removed to:
☐ Driven ☐ Towed Disabled ☐ Towed Disabled & Impounded ☐ Left at Scene ☐ Towed Impounded

76. Vehicle Removed to:
☐ Driven ☐ Towed Disabled ☐ Towed Disabled & Impounded ☐ Left at Scene ☐ Towed Impounded

47. Authority: ☐ Owner ☐ Driver ☐ Police

77. Authority: ☐ Owner ☐ Driver ☐ Police

48. Alcohol Drug Test
Given: ☐No ☐Yes ☐Refused
Type: ☐Breath ☐Blood ☐Urine
Results: 0. % ☐Pending

49. Hazardous Material
☐None ☐On Board ☐Spill
Hazard Class Placard No.

78. Alcohol Drug Test
Given: ☐No ☐Yes ☐Refused
Type: ☐Breath ☐Blood ☐Urine
Results: 0. % ☐Pending

79. Hazardous Material
☐None ☐On Board ☐Spill
Hazard Class Placard No.

50. Carrier No.
☐USDOT ☐None
☐MC/MX

51. GVWR / GCWR *(trucks & buses only)*
☐≤ 10,000 lbs.
☐10,001 - 26,000 lbs.
☐≥ 26,001 lbs.

80. Carrier No.
☐USDOT ☐None
☐MC/MX

81. GVWR / GCWR *(trucks & buses only)*
☐≤ 10,000 lbs.
☐10,001 - 26,000 lbs.
☐≥ 26,001 lbs.

52. Motor Carrier or Government Entity
Number & Street
City State Zip

82. Motor Carrier or Government Entity
Number & Street
City State Zip

135. Damage to Other Property ☐Yes *(If Yes, describe)* ☐No

Oper.	Charge	Summons No.	Oper.	Charge	Summons No.
	136. Charge	137. Summons No.		138. Charge	139. Summons No.
	140. Charge	141. Summons No.		142. Charge	143. Summons No.

	83	84	85	86	87	88	89	90	91	92	93	94	95	Names & Addresses of Occupants *If Deceased, Date & Time of Death*
A														
B														
C														
D														

Page 1 of 2 ☐ Fatal

New Jersey Police Crash Investigation Report

☒ Reportable ☐ Non-Reportable ☐ Change Report

96 02 | 97 01 | 98 01 | 99 05 | 100a 03 | 100b 04 | 101 02 | 102 01 | 103 01 | 104 02 | 105 01 | 106 ---- | 107 ---- | 108 01 | 109 01 | 110 02 | 111 01 | 112 ---- | 113 ---- | 114 ---- | 115 ---- | 116 02 | 117 02

1. Case Number: 20-02006
2. Police Dept. of: East Brunswick — Code: 01
3. Station/Precinct:

10. Crash Occurred On: Milltown Road (Road Name) W (Dir)
☒ At Intersection with ☐ Feet ☐ Miles (14 15) ☐ N ☐ E ☐ S ☐ W (16) of: Hy 18
19. Ramp ☐ To: ☐ From: 17. Cross Road Name/Route No.: ----------
20 Route Name/Route No.: 21. Latitude: -- -- . - - - - - - 22. Longitude: - - . - - - - - -
11. Speed Limit: 40 — 12. Route No.: 606 — Suffix: - — 13. Milepost: - - - . - -
18. Speed Limit: 45 — ☐ NB ☐ EB ☐ SB ☐ WB

4. Date of Crash (mm dd yy): 01 09 20
5. Day of Week: Su M Tu W (Th) F Sa
6. Time (use 2400 hrs.): 1438
7. Municipality Code: 1204
8. Total Killed: - -
9. Total Injured: - -

Veh. #	Policy No.	NJ Ins. Code	Driver's First Name	Initial	Last Name	Sex	Number & Street	City, State, Zip
23. 1	24. BA 0000007078AA	25. 925	26. Gayle		Ardakanian	29. F	27. 313 Bayview Ave	28. Bayville, NJ 08721-1527
53. 2	54. 935 41 3537	55. 134	56. Erin	J	Feeley	59. F	57. 4 Throckmorton Court	58. Old Bridge, NJ 08857-2549

☐ Parked ☐ Ped ☐ Pedalcyclist ☐ Resp. to Emergency ☐ Hit & Run

Veh. #	Eyes	DL Class	Restrictions	Endorsements	State	Driver's License Number	DOB (mm dd yy)	Expires (mm yy)
1	4	D	----	----	NJ	A7275 27668 56594	06 11 59	09/20
2	2	D	----	----	NJ	F2182 23371 57812	07 31 81	07/22

Veh. #	Owner's First Name	Initial	Last Name	Number & Street	City, State, Zip
1	☐ Same as Driver: Tender SMLS 4 Kds			122 Professional View Drive	Freehold NJ 07728
2	☒ Same as Driver			----------	----------

Veh. #	Make	Model	Color	Year	Plate No.	State	VIN	Expires
1	DOD	GRA	SL	17	N87JCL	NJ	2C4RDGBGXHR563413	08/21
2	NIS	ALT	GY	06	V13MCP	NJ	1N4AL11D66N332223	01/21

Veh. #	Vehicle Removed to:	Authority	Alcohol Drug Test	Hazardous Material	Carrier No.	GVWR / GCWR (trucks & buses only)
1	☒ Driven ☐ Towed Disabled ☐ Towed Disabled & Impounded ☐ Left at Scene ☐ Towed Impounded	☐ Owner ☒ Driver ☐ Police	Given: ☒ No ☐ Yes ☐ Refused; Type: ☐ Breath ☐ Blood ☐ Urine; Results: 0. % ☐ Pending	☐ None ☐ On Board ☐ Spill; Hazard Class; Placard No.	☐ USDOT ☐ None ☐ MC/MX	☐ ≤ 10,000 lbs. ☐ 10,001 - 26,000 lbs. ☐ ≥ 26,001 lbs.
2	☒ Driven ☐ Towed Disabled ☐ Towed Disabled & Impounded ☐ Left at Scene ☐ Towed Impounded	☒ Owner ☐ Driver ☐ Police	Given: ☒ No ☐ Yes ☐ Refused; Type: ☐ Breath ☐ Blood ☐ Urine; Results: 0. % ☐ Pending	☐ None ☐ On Board ☐ Spill; Hazard Class; Placard No.	☐ USDOT ☐ None ☐ MC/MX	☐ ≤ 10,000 lbs. ☐ 10,001 - 26,000 lbs. ☐ ≥ 26,001 lbs.

52. Motor Carrier or Government Entity: ----------
Number & Street: ----------
City, State, Zip: ----------

82. Motor Carrier or Government Entity: ----------
Number & Street: ----------
City, State, Zip: ----------

135. Damage to Other Property ☐ Yes (If Yes, describe) ☒ No

Oper.	Charge	Summons No.	Oper.	Charge	Summons No.
----	----------	----------	----	----------	----------
----	----------	----------	----	----------	----------

	83	84	85	86	87	88	89	90	91	92	93	94	95	Names & Addresses of Occupants If Deceased, Date & Time of Death
A	1	01	01	05	60	F	----	----	----	11	04	----	----	Ardakanian, Gayle-313 Bayview Ave, Bayville, NJ 08721-1527
B	1	03	01	05	60	F	----	----	----	11	04	----	----	Feldbaum, Judith-1903 Fanwood St, Oakhurst, NJ 07755-2708
C	2	01	01	05	38	F	----	----	----	11	04	----	----	Feeley, Erin-4 Throckmorton Court, Old Bridge, NJ 08857-2549
D	----	----	----	----	----	----	----	----	----	----	----	----	----	----------

118a 25 | 118b ---- | 119a 09 | 119b ---- | 120a 01 | 120b ---- | 121a 01 | 121b ---- | 122 08 | 123 01 | 124 09 | 125 04 | 126a 26 | 126b ---- | 126c ---- | 126d ---- | 126e 26 | 127a 26 | 127b ---- | 127c ---- | 127d ---- | 127e 26 | 128 26 | 129 06 | 130 06 | 131 12 | 132 12 | 133 03 | 134 03

New Jersey Police Crash Investigation Report	Case Number 20-02006	Page 2 of 2

	83	84	85	86	87	88	89	90	91	92	93	94	95	Names & Addresses of Occupants *If Deceased, Date & Time of Death*
E	----	----	----	----	----	----	----	----	----	----	----	----	----	----------
F	----	----	----	----	----	----	----	----	----	----	----	----	----	----------
G	----	----	----	----	----	----	----	----	----	----	----	----	----	----------
H	----	----	----	----	----	----	----	----	----	----	----	----	----	----------
I	----	----	----	----	----	----	----	----	----	----	----	----	----	----------
J	----	----	----	----	----	----	----	----	----	----	----	----	----	----------

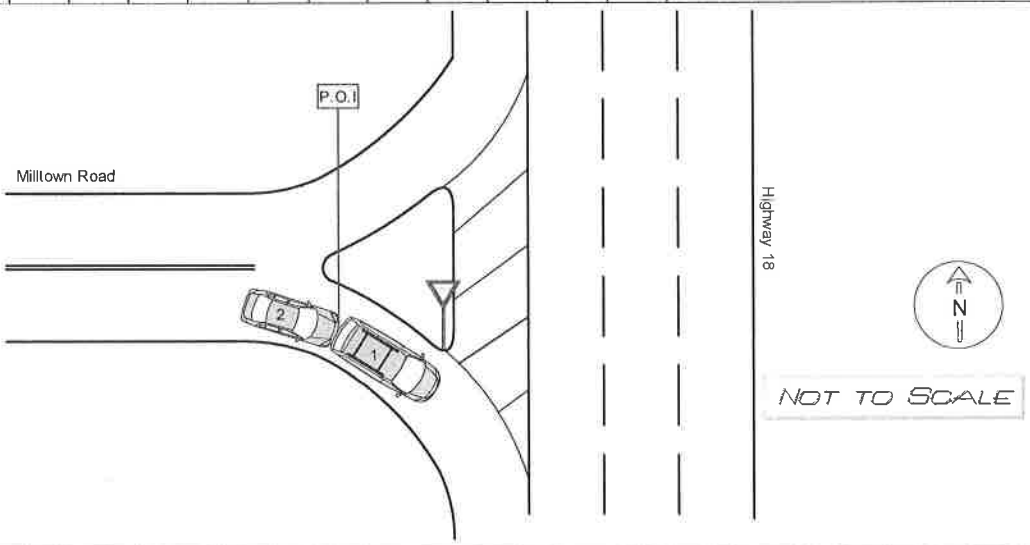

145. Crash Description/Narrative

Vehicle #1 and vehicle #2 were traveling east on Milltown Road. When they approached Highway 18, vehicle #1 stopped for traffic on the highway and vehicle #2 struck it's rear bumper. There was visible damage to both vehicles. My investigation concluded driver #2 was at fault for following too closely. No further action.

146. Officer's Signature	147. Badge #	148. Reviewer	Badge #	149. Case Status
Ptl. Sean Clayton 237	237	199		☐ Pending ☒ Complete

NJTR-1 (Rev. 01/17)

Page 1 of 2 ☐ Fatal

New Jersey Police Crash Investigation Report

☒ Reportable ☐ Non-Reportable ☐ Change Report

96 05 | 97 02 | 98 01 | 99 07 | 100a 01 | 100b 04 | 101 02 | 102 01 | 103 01 | 104 01 | 105 11 | 106 ---- | 107 ---- | 108 05 | 109 ---- | 110 02 | 111 ---- | 112 ---- | 113 ---- | 114 ---- | 115 ---- | 116 04 | 117 ----

1. Case Number: 20-02017
2. Police Dept. of: East Brunswick — Code: 0 1
3. Station/Precinct:

10. Crash Occurred On: Dunhams (Road Name) Corner (Dir) W of: Church Lane
☒ At Intersection with ☐ Feet ☐ Miles (14, 15) ☐ N ☐ E ☐ S ☐ W (16)
11. Speed Limit: 12. Route No. Suffix 13. Milepost
18. Speed Limit: 3 5
19. Ramp ☐ To: ☐ From: 17. Cross Road Name/Route No. ☐ NB ☐ EB ☐ SB ☐ WB
20 Route Name/Route No. 21. Latitude 22. Longitude

4. Date of Crash: 01 09 20 (mm dd yy)
5. Day of Week: Su M Tu W Th F Sa
6. Time (use 2400 hrs.): 15 48
7. Municipality Code: 1 2 0 4
8. Total Killed: - -
9. Total Injured: - 1

23. Veh. #: 1
24. Policy No.: TC2JCAP8B354186TIL19
25. NJ Ins. Code: 25674
☐ Parked ☐ Ped ☐ Pedalcylist ☐ Resp. to Emergency ☐ Hit & Run

26. Driver's First Name: Jerome Initial: L Last Name: Berry 29. Sex: M
27. Number & Street: 6 Port Mercer Road
28. City: Lawrenceville, NJ 088648 State Zip
30. Eyes: 2 DL Class: D Restrictions: ---- Endorsements: ---- 31. State: NJ
32. Driver's License Number: B2759 39673 06922
33. DOB: 06 11 92 (mm dd yy) 34. Expires: 06/21 (mm yy)

35. Owner's First Name: ☐ Same as Driver AAA Club Alliance Inc Initial Last Name
36. Number & Street: 777 Brewster Ave
37. City: Philadelphia, PA 19153 State Zip
38. Make: Ford 39. Model: F350 40. Color: Wht 41. Year: 201 42. Plate No.: ZGM6280 43. State: PA
44. VIN: 1FDRF3B64FEB54226 45. Expires: 11/20
46. Vehicle Removed to: AAA
☐ Driven ☒ Towed Disabled ☐ Towed Disabled & Impounded ☐ Left at Scene ☐ Towed Impounded
47. Authority: ☐ Owner ☒ Driver ☐ Police
48. Alcohol Drug Test: Given: ☒ No ☐ Yes ☐ Refused; Type: ☐ Breath ☐ Blood ☐ Urine; Results: 0. % ☐ Pending
49. Hazardous Material: ☐ None ☐ On Board ☐ Spill; Hazard Class; Placard No.
50. Carrier No.: ☐ USDOT ☐ None ☐ MC/MX
51. GVWR / GCWR (trucks & buses only): ☐ ≤ 10,000 lbs. ☐ 10,001 - 26,000 lbs. ☐ ≥ 26,001 lbs.
52. Motor Carrier or Government Entity
Number & Street
City State Zip

53. Veh. #
54. Policy No.
55. NJ Ins. Code
☐ Parked ☐ Ped ☐ Pedalcylist ☐ Resp. to Emergency ☐ Hit & Run

56. Driver's First Name Initial Last Name 59. Sex
57. Number & Street
58. City State Zip
60. Eyes DL Class Restrictions Endorsements 61. State
62. Driver's License Number 63. DOB (mm dd yy) 64. Expires (mm yy)

65. Owner's First Name ☐ Same as Driver Initial Last Name
66. Number & Street
67. City State Zip
68. Make 69. Model 70. Color 71. Year 72. Plate No. 73. State
74. VIN 75. Expires
76. Vehicle Removed to:
☐ Driven ☐ Towed Disabled ☐ Towed Disabled & Impounded ☐ Left at Scene ☐ Towed Impounded
77. Authority: ☐ Owner ☐ Driver ☐ Police
78. Alcohol Drug Test: Given: ☐ No ☐ Yes ☐ Refused; Type: ☐ Breath ☐ Blood ☐ Urine; Results: 0. % ☐ Pending
79. Hazardous Material: ☐ None ☐ On Board ☐ Spill; Hazard Class; Placard No.
80. Carrier No.: ☐ USDOT ☐ None ☐ MC/MX
81. GVWR / GCWR (trucks & buses only): ☐ ≤ 10,000 lbs. ☐ 10,001 - 26,000 lbs. ☐ ≥ 26,001 lbs.
82. Motor Carrier or Government Entity
Number & Street
City State Zip

118a 02 | 118b 08 | 119a ---- | 119b ---- | 120a 01 | 120b | 121a ---- | 121b | 122 03 | 123 ---- | 124 04 | 125 ---- | 126a 52 | 126b ---- | 126c ---- | 126d ---- | 126e 52 | 127a ---- | 127b ---- | 127c ---- | 127d ---- | 127e ---- | 128 52 | 129 12 | 130 12 | 131 ---- | 132 ---- | 133 04 | 134 ----

135. Damage to Other Property ☒ Yes (If Yes, describe) ☐ No
Base of pole to pole number 256EBW

Oper.	136. Charge	137. Summons No.	Oper.	138. Charge	139. Summons No.
1			----		
Oper.	140. Charge	141. Summons No.	Oper.	142. Charge	143. Summons No.
----			----		

	83	84	85	86	87	88	89	90	91	92	93	94	95	Names & Addresses of Occupants If Deceased, Date & Time of Death
A	1	01	01	03	27	M	01	08	2	11	04	----	----	Berry, Jerome-6 Port Mercer Road, Lawrenceville, NJ 088648
B	----	----	----	----	----	----	----	----	----	----	----	----	----	
C	----	----	----	----	----	----	----	----	----	----	----	----	----	
D	----	----	----	----	----	----	----	----	----	----	----	----	----	

New Jersey Police Crash Investigation Report	Case Number 20-02017	Page 2 of 2

	83	84	85	86	87	88	89	90	91	92	93	94	95	Names & Addresses of Occupants If Deceased, Date & Time of Death
E	----	----	----	----	----	----	----	----	----	----	----	----	----	
F	----	----	----	----	----	----	----	----	----	----	----	----	----	
G	----	----	----	----	----	----	----	----	----	----	----	----	----	
H	----	----	----	----	----	----	----	----	----	----	----	----	----	
I	----	----	----	----	----	----	----	----	----	----	----	----	----	
J	----	----	----	----	----	----	----	----	----	----	----	----	----	

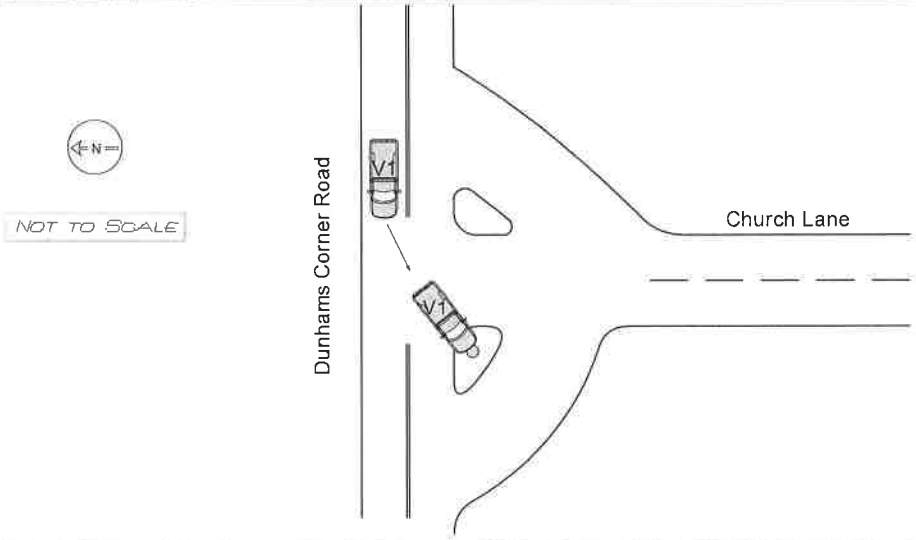

145. Crash Description/Narrative

Vehicle one (V1) was traveling west on Dunhams Corner Road near the intersection with Church Lane. While attempting to make the left turn onto Church Lane the driver stated he started laughing at something on the radio and then all of a sudden was about to hit the utility pole. The front of V1 then collided with the utility pole at the intersection of Dunhams Corner Road and Church Lane. The investigation revealed the driver failed to safely navigate the attempted left turn. No further action.

146. Officer's Signature	147. Badge #	148. Reviewer	Badge #	149. Case Status
Ptl. Christopher Suydam 262	262	LT. ZIELINSKI/#181		☐ Pending ☒ Complete

Page 1 of 2 ☐ Fatal

New Jersey Police Crash Investigation Report

☒ Reportable ☐ Non-Reportable ☐ Change Report

96 05 | 97 01 | 98 06 | 99 05 | 100a 01 | 100b 04 | 101 02 | 102 01 | 103 01 | 104 02 | 105 02 | 106 ---- | 107 ---- | 108 01 | 109 01 | 110 01 | 111 01 | 112 ---- | 113 ---- | 114 ---- | 115 ---- | 116 02 | 117 02

1. Case Number: 20-02034
2. Police Dept. of: East Brunswick — Code: 01
3. Station/Precinct:
4. Date of Crash (mm dd yy): 01 09 20
5. Day of Week: Su M Tu W Th F Sa
6. Time (use 2400 hrs.): 1720
7. Municipality Code: 1204
8. Total Killed: - -
9. Total Injured: - -
10. Crash Occurred On: Main Street (Road Name) E (Dir)
11. Speed Limit: 35
12. Route No. / Suffix / 13. Milepost
14. ☒ At Intersection with ☐ Feet ☐ Miles
15. ☐ N ☐ E ☐ S ☐ W
16. of: Hy 18
17. Cross Road Name/Route No.
18. Speed Limit: 40
19. Ramp ☐ To: ☐ From:
20. Route Name/Route No.
21. Latitude
22. Longitude
☐ NB ☐ EB ☐ SB ☐ WB

118a 02 | 118b 05 | 119a 25 | 119b ---- | 120a 01 | 120b | 121a 01 | 121b | 122 11 | 123 01 | 124 04 | 125 04 | 126a 26 | 126b ---- | 126c ---- | 126d ---- | 126e 26 | 127a 26 | 127b ---- | 127c ---- | 127d ---- | 127e 26 | 128 26 | 129 02 | 130 02 | 131 09 | 132 09 | 133 02 | 134 02

Vehicle 1

23. Veh. #: 1
24. Policy No.: 0476680A2730K
25. NJ Ins. Code: 962
☐ Parked ☐ Ped ☐ Pedalcylist ☐ Resp. to Emergency ☐ Hit & Run
26. Driver's First Name: Luke — Initial: A — Last Name: Lattanzi — 29. Sex: M
27. Number & Street: 2 Tanglewood Place
28. City, State, Zip: Monroe Township, NJ 08831
30. Eyes: 5 — DL Class: D — Restrictions: T — Endorsements: ----
31. State: NJ
32. Driver's License Number: L0833 49461 10015
33. DOB (mm dd yy): 10 26 01
34. Expires (mm yy): 10/23
35. Owner's First Name: ☐ Same as Driver Ida — Initial: B — Last Name: Centineo
36. Number & Street: 2 Tanglewood Place
37. City, State, Zip: Monroe Township, NJ 08831
38. Make: Fiat — 39. Model: 500 — 40. Color: Wht — 41. Year: 201 — 42. Plate No.: N17HRE — 43. State: NJ
44. VIN: ZFBCFXDT5GP351094 — 45. Expires: 02/20
46. Vehicle Removed to: ----
☒ Driven ☐ Towed Disabled ☐ Towed Disabled & Impounded ☐ Left at Scene ☐ Towed Impounded
47. Authority: ☐ Owner ☒ Driver ☐ Police
48. Alcohol Drug Test — Given: ☒ No ☐ Yes ☐ Refused — Type: ☐ Breath ☐ Blood ☐ Urine — Results: 0. % ☐ Pending
49. Hazardous Material: ☐ None ☐ On Board ☐ Spill — Hazard Class — Placard No.
50. Carrier No.: ☐ USDOT ---- ☐ None ☐ MC/MX ----
51. GVWR / GCWR (trucks & buses only): ☐ ≤ 10,000 lbs. ☐ 10,001 - 26,000 lbs. ☐ ≥ 26,001 lbs.
52. Motor Carrier or Government Entity: ----
Number & Street: ----
City, State, Zip: ----

Vehicle 2

53. Veh. #: 2
54. Policy No.: F10112844-5
55. NJ Ins. Code: 426
☐ Parked ☐ Ped ☐ Pedalcylist ☐ Resp. to Emergency ☐ Hit & Run
56. Driver's First Name: Jeremiah — Initial: L — Last Name: Soler — 59. Sex: M
57. Number & Street: 21 Wellington Rd
58. City, State, Zip: East Brunswick, NJ 08816-5136
60. Eyes: 2 — DL Class: D — Restrictions: ---- — Endorsements: ----
61. State: NJ
62. Driver's License Number: G7306 42961 07842
63. DOB (mm dd yy): 01 19 98
64. Expires (mm yy): 01/23
65. Owner's First Name: ☐ Same as Driver Matthew — Initial: R — Last Name: Waranowicz
66. Number & Street: 20 Walling St
67. City, State, Zip: Sayreville, NJ 08872-1817
68. Make: Honda — 69. Model: Civic — 70. Color: Slv — 71. Year: 200 — 72. Plate No.: B16KWV — 73. State: NJ
74. VIN: 2HGES16533H507484 — 75. Expires: 12/20
76. Vehicle Removed to: ----
☒ Driven ☐ Towed Disabled ☐ Towed Disabled & Impounded ☐ Left at Scene ☐ Towed Impounded
77. Authority: ☐ Owner ☒ Driver ☐ Police
78. Alcohol Drug Test — Given: ☒ No ☐ Yes ☐ Refused — Type: ☐ Breath ☐ Blood ☐ Urine — Results: 0. % ☐ Pending
79. Hazardous Material: ☐ None ☐ On Board ☐ Spill — Hazard Class — Placard No.
80. Carrier No.: ☐ USDOT ---- ☐ None ☐ MC/MX ----
81. GVWR / GCWR (trucks & buses only): ☐ ≤ 10,000 lbs. ☐ 10,001 - 26,000 lbs. ☐ ≥ 26,001 lbs.
82. Motor Carrier or Government Entity: ----
Number & Street: ----
City, State, Zip: ----

135. Damage to Other Property ☐ Yes (If Yes, describe) ☒ No

Oper.	136. Charge	137. Summons No.	Oper.	138. Charge	139. Summons No.
1	39:4-88B	e20000512	2	----	----
----	140. Charge	141. Summons No.	----	142. Charge	143. Summons No.

	83	84	85	86	87	88	89	90	91	92	93	94	95	Names & Addresses of Occupants If Deceased, Date & Time of Death
A	1	01	01	05	18	M	----	----	1	11	04	----	----	Lattanzi, Luke-2 Tanglewood Place, Monroe Township, NJ 08831
B	2	01	01	05	21	M	----	----	1	11	04	----	----	Soler, Jeremiah-21 Wellington Rd , East Brunswick, NJ 08816-5136
C	----	----	----	----	----	----	----	----	----	----	----	----	----	----
D	----	----	----	----	----	----	----	----	----	----	----	----	----	----

New Jersey Police Crash Investigation Report	Case Number 20-02034	Page 2 of 2

	83	84	85	86	87	88	89	90	91	92	93	94	95	Names & Addresses of Occupants *If Deceased, Date & Time of Death*
E	----	----	----	----	----	----	----	----	----	----	----	----	----	----------
F	----	----	----	----	----	----	----	----	----	----	----	----	----	----------
G	----	----	----	----	----	----	----	----	----	----	----	----	----	----------
H	----	----	----	----	----	----	----	----	----	----	----	----	----	----------
I	----	----	----	----	----	----	----	----	----	----	----	----	----	----------
J	----	----	----	----	----	----	----	----	----	----	----	----	----	----------

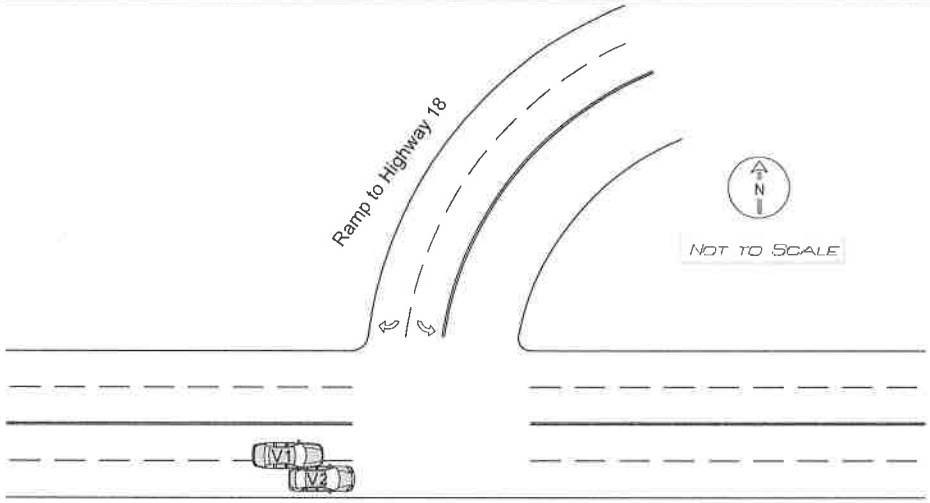

145. Crash Description/Narrative

Vehicle one (V1) was traveling east on Main Street near the Highway 18 ramp in the left lane. Vehicle two (V2) was traveling east on Main Street near the Highway 18 ramp in the right lane. The driver of V1 stated he was attempting to move into the right lane and did not see V2 traveling in the right lane. The passenger side of V1 then struck the drivers side of V2. The investigation revealed the driver of V1 failed to change lanes safely. No further action.

146. Officer's Signature	147. Badge #	148. Reviewer	Badge #	149. Case Status
Ptl. Christopher Suydam 262	262	223		☐ Pending ☒ Complete

Page 1 of 1 ☐ Fatal

New Jersey Police Crash Investigation Report

☒ Reportable ☐ Non-Reportable ☐ Change Report

96 05 | 97 01 | 98 06 | 99 05 | 100a 01 | 100b 04 | 101 02 | 102 01 | 103 01 | 104 01 | 105 11 | 106 ---- | 107 ---- | 108 01 | 109 ---- | 110 01 | 111 ---- | 112 ---- | 113 ---- | 114 ---- | 115 ---- | 116 02 | 117 ----

1. Case Number: 20-02047
2. Police Dept. of: East Brunswick — Code: 01
3. Station/Precinct:
4. Date of Crash: mm 01 dd 09 yy 20
5. Day of Week: Su M Tu W Th F Sa
6. Time (use 2400 hrs.): 1915
7. Municipality Code: 1204
8. Total Killed: --
9. Total Injured: 01
10. Crash Occurred On: Cranbury Road (Road Name) E (Dir)
☐ At Intersection with
☒ Feet ☐ Miles — 1500 (14, 15)
☐ N ☒ E ☐ S ☐ W (16)
of: Dunhams Corner Road
11. Speed Limit: 50
12. Route No.: 535 — Suffix — 13. Milepost
18. Speed Limit: 50
19. Ramp ☐ To: ☐ From
17. Cross Road Name/Route No.
☐ NB ☐ EB ☐ SB ☐ WB
20 Route Name/Route No.
21. Latitude
22. Longitude

Veh. #	Policy No.	NJ Ins. Code	Driver's First Name	Initial	Last Name	Sex
23. 1	24. A02-232-044877-00 9 9	25. 182	26. Joseph	V	Aquilino	29. M
53. --	54. --	55. --	56. --			59. ----

☐ Parked ☐ Ped ☐ Pedalcylist ☐ Resp. to Emergency ☐ Hit & Run

27. Number & Street: 5 Hancock Ct
28. City, State, Zip: E Brunswick, NJ 08816-4055
30. Eyes: 2 — DL Class: D — Restrictions: 1 — Endorsements: ---- — 31. State: NJ
32. Driver's License Number: A7119 41000 04322 — 33. DOB: 04 14 32 — 34. Expires: 04/23
35. Owner's First Name: Jennie — Initial — Last Name: Aquilino — ☐ Same as Driver
36. Number & Street: 5 Hancock Ct
37. City, State, Zip: East Brunswick, NJ 08816-4055

Make	Model	Color	Year	Plate No.	State
38. CHE	39. MAL	40. BL	41. 11	42. RTN37L	43. NJ

44. VIN: 1G1ZC5E15BF117126 — 45. Expires: 09/20

46. Vehicle Removed to: Oasis Towing
☐ Driven ☒ Towed Disabled ☐ Towed Disabled & Impounded
☐ Left at Scene ☐ Towed Impounded
47. Authority: ☐ Owner ☐ Driver ☒ Police
48. Alcohol Drug Test — Given: ☐ No ☐ Yes ☐ Refused — Type: ☐ Breath ☐ Blood ☐ Urine — Results: 0. % ☐ Pending
49. Hazardous Material: ☐ None ☐ On Board ☐ Spill — Hazard Class — Placard No.
50. Carrier No.: ☐ USDOT ☐ None ☐ MC/MX
51. GVWR / GCWR (trucks & buses only): ☐ ≤ 10,000 lbs. ☐ 10,001 - 26,000 lbs. ☐ ≥ 26,001 lbs.
52. Motor Carrier or Government Entity
Number & Street
City, State, Zip

Veh. #	Policy No.	NJ Ins. Code	Driver's First Name	Initial	Last Name	Sex
53. --	54. --	55. --	56. --			59. ----

☐ Parked ☐ Ped ☐ Pedalcylist ☐ Resp. to Emergency ☐ Hit & Run

57. Number & Street
58. City, State, Zip
60. Eyes: ---- — DL Class: ---- — Restrictions: ---- — Endorsements: ---- — 61. State: ----
62. Driver's License Number — 63. DOB: mm dd yy — 64. Expires: mm yy
65. Owner's First Name — Initial — Last Name — ☐ Same as Driver
66. Number & Street
67. City, State, Zip

Make	Model	Color	Year	Plate No.	State
68.	69.	70.	71.	72.	73.

74. VIN — 75. Expires

76. Vehicle Removed to:
☐ Driven ☐ Towed Disabled ☐ Towed Disabled & Impounded
☐ Left at Scene ☐ Towed Impounded
77. Authority: ☐ Owner ☐ Driver ☐ Police
78. Alcohol Drug Test — Given: ☐ No ☐ Yes ☐ Refused — Type: ☐ Breath ☐ Blood ☐ Urine — Results: 0. % ☐ Pending
79. Hazardous Material: ☐ None ☐ On Board ☐ Spill — Hazard Class — Placard No.
80. Carrier No.: ☐ USDOT ☐ None ☐ MC/MX
81. GVWR / GCWR (trucks & buses only): ☐ ≤ 10,000 lbs. ☐ 10,001 - 26,000 lbs. ☐ ≥ 26,001 lbs.
82. Motor Carrier or Government Entity
Number & Street
City, State, Zip

118a 02 | 118b ---- | 119a ---- | 119b ---- | 120a 01 | 120b ---- | 121a ---- | 121b ---- | 122 01 | 123 ---- | 124 04 | 125 ---- | 126a 61 | 126b ---- | 126c ---- | 126d ---- | 126e 61 | 127a ---- | 127b ---- | 127c ---- | 127d ---- | 127e ---- | 128 61 | 129 11 | 130 11 | 131 ---- | 132 ---- | 133 03 | 134 ----

135. Damage to Other Property ☒ Yes (If Yes, describe) ☐ No

Mailbox in front of 710 Cranbury Road

Oper.	136. Charge	137. Summons No.	Oper.	138. Charge	139. Summons No.
----	----	----	----	----	----
Oper.	140. Charge	141. Summons No.	Oper.	142. Charge	143. Summons No.
----	----	----	----	----	----

	83	84	85	86	87	88	89	90	91	92	93	94	95	Names & Addresses of Occupants (If Deceased, Date & Time of Death)
A	1	01	01	05	87	M	05	08	1	11	11	01	----	Aquilino, Joseph-5 Hancock Ct, E Brunswick, NJ 08816-4055
B	----	----	----	----	----	----	----	----	----	----	----	----	----	
C	----	----	----	----	----	----	----	----	----	----	----	----	----	
D	----	----	----	----	----	----	----	----	----	----	----	----	----	

New Jersey Police Crash Investigation Report	Case Number 20-02047	Page 2 of 1

	83	84	85	86	87	88	89	90	91	92	93	94	95	Names & Addresses of Occupants *If Deceased, Date & Time of Death*
E	----	----	----	----	----	----	----	----	----	----	----	----	----	----------
F	----	----	----	----	----	----	----	----	----	----	----	----	----	----------
G	----	----	----	----	----	----	----	----	----	----	----	----	----	----------
H	----	----	----	----	----	----	----	----	----	----	----	----	----	----------
I	----	----	----	----	----	----	----	----	----	----	----	----	----	----------
J	----	----	----	----	----	----	----	----	----	----	----	----	----	----------

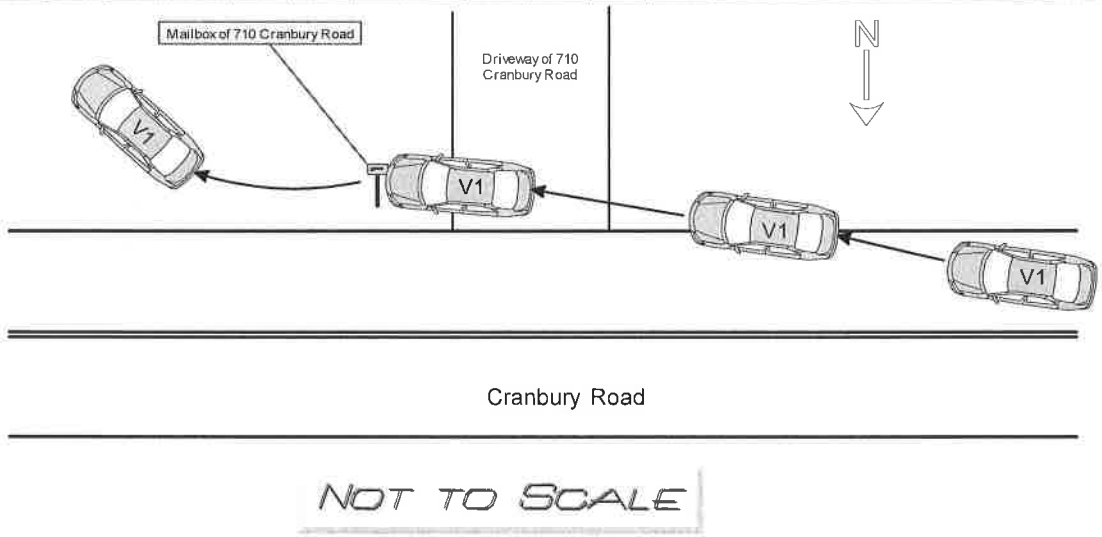

145. Crash Description/Narrative

Investigation of collision revealed vehicle 1 was traveling east on Cranbury Road. While traveling on Cranbury Road the driver of vehicle 1 stated that he was attempting to adjust his seat belt and lost control of his vehicle* Vehicle 1 left the roadway striking the mailbox in front of 710 Cranbury Road. Vehicle 1 came to rest on the embankment off of the roadway.

146. Officer's Signature	147. Badge #	148. Reviewer	Badge #	149. Case Status
Ptl. John Sisolak 195	195	201		☐ Pending ☒ Complete

Page 1 of 2 ☐ Fatal

New Jersey Police Crash Investigation Report

☒ Reportable ☐ Non-Reportable ☐ Change Report

96	02
97	01
98	01
99	05
100a	01
100b	04
101	02
102	01
103	01
104	02
105	02
106	----
107	----
108	01
109	01
110	01
111	01
112	----
113	----
114	----
115	----
116	03
117	03

1. Case Number: 20-02139
2. Police Dept. of: East Brunswick — Code: 01
3. Station/Precinct:
4. Date of Crash: mm 01 dd 10 yy 20
5. Day of Week: Su M Tu W Th (F) Sa
6. Time (use 2400 hrs.): 07 40
7. Municipality Code: 1 2 0 4
8. Total Killed: -- --
9. Total Injured: -- --
10. Crash Occurred On: Cranbury Road (Road Name) S (Dir) — 11. Speed Limit: 4 0
12. Route No.: 5 3 5 — Suffix: — 13. Milepost: . — 18. Speed Limit: 4 0
14. 450 — 15. ☐ At Intersection with ☒ Feet ☐ Miles — 16. ☐ N ☐ E ☒ S ☐ W of: Summerhill Road
19. Ramp ☐ To: ☐ From: — 17. Cross Road Name/Route No.: — ☐ NB ☐ EB ☐ SB ☐ WB
21. Latitude . — 20. Route Name/Route No. — 22. Longitude .

118a	25
118b	----
119a	02
119b	----
120a	01
120b	----
121a	01
121b	----
122	07
123	12
124	04
125	04
126a	26
126b	----
126c	----
126d	----
126e	26
127a	26
127b	----
127c	----
127d	----
127e	26
128	26
129	07
130	07
131	01
132	12
133	02
134	03

Vehicle 1

23. Veh. #: 1 — 24. Policy No.: 4252-43-16-73 — 25. NJ Ins. Code: 148
☐ Parked ☐ Ped ☐ Pedalcyclist ☐ Resp. to Emergency ☐ Hit & Run
26. Driver's First Name: Luz — Initial: — Last Name: Ramirez — 29. Sex: F
27. Number & Street: 221 Broad Street
28. City: Perth Amboy, NJ 08861-3415 — State — Zip
30. Eyes: 2 — DL Class: D — Restrictions: None — Endorsements: Non — 31. State: NJ
32. Driver's License Number: R0355 49600 53832 — 33. DOB mm 03 dd 05 yy 83 — 34. Expires mm 03 yy 23
35. Owner's First Name: ☐ Same as Driver Adelso — Initial: — Last Name: Pimentel
36. Number & Street: 221a Broad St
37. City: Perth Amboy, NJ 08861-3415 — State — Zip
38. Make: ACU — 39. Model: MDX — 40. Color: WT — 41. Year: 14 — 42. Plate No.: A90HMD — 43. State: NJ
44. VIN: 5FRYD4H43EB021020 — 45. Expires: 04/20
46. Vehicle Removed to: ----
☒ Driven ☐ Towed Disabled ☐ Towed Disabled & Impounded ☐ Left at Scene ☐ Towed Impounded
47. Authority: ☐ Owner ☒ Driver ☐ Police
48. Alcohol Drug Test — Given: ☒ No ☐ Yes ☐ Refused — Type: ☐ Breath ☐ Blood ☐ Urine — Results: 0. % ☐ Pending
49. Hazardous Material: ☐ None ☐ On Board ☐ Spill — Hazard Class — Placard No.
50. Carrier No.: ☐ USDOT ---- ☐ None ☐ MC/MX ----
51. GVWR / GCWR (trucks & buses only): ☐ ≤ 10,000 lbs. ☐ 10,001 - 26,000 lbs. ☐ ≥ 26,001 lbs.
52. Motor Carrier or Government Entity: ----
Number & Street: ----
City: ---- State — Zip

Vehicle 2

53. Veh. #: 2 — 54. Policy No.: PANJ-7983743 — 55. NJ Ins. Code: 071
☐ Parked ☐ Ped ☐ Pedalcyclist ☐ Resp. to Emergency ☐ Hit & Run
56. Driver's First Name: Joshua — Initial: E — Last Name: Grovenor — 59. Sex: M
57. Number & Street: 38b Division St
58. City: South River, NJ 08882-1642 — State — Zip
60. Eyes: 2 — DL Class: D — Restrictions: 1 — Endorsements: Non — 61. State: NJ
62. Driver's License Number: G7601 41165 11922 — 63. DOB mm 11 dd 17 yy 92 — 64. Expires mm 03 yy 20
65. Owner's First Name: ☒ Same as Driver ---- — Initial: — Last Name:
66. Number & Street: ----
67. City: ---- State — Zip
68. Make: Nissan — 69. Model: Alt — 70. Color: Slv — 71. Year: 01 — 72. Plate No.: Z74HTA — 73. State: NJ
74. VIN: 1N4DL01D31C210818 — 75. Expires: 04/20
76. Vehicle Removed to: ----
☒ Driven ☐ Towed Disabled ☐ Towed Disabled & Impounded ☐ Left at Scene ☐ Towed Impounded
77. Authority: ☒ Owner ☐ Driver ☐ Police
78. Alcohol Drug Test — Given: ☒ No ☐ Yes ☐ Refused — Type: ☐ Breath ☐ Blood ☐ Urine — Results: 0. % ☐ Pending
79. Hazardous Material: ☐ None ☐ On Board ☐ Spill — Hazard Class — Placard No.
80. Carrier No.: ☐ USDOT ---- ☐ None ☐ MC/MX ----
81. GVWR / GCWR (trucks & buses only): ☐ ≤ 10,000 lbs. ☐ 10,001 - 26,000 lbs. ☐ ≥ 26,001 lbs.
82. Motor Carrier or Government Entity: ----
Number & Street: ----
City: ---- State — Zip

135. Damage to Other Property ☐ Yes (If Yes, describe) ☒ No

Oper.	136. Charge	137. Summons No.	Oper.	138. Charge	139. Summons No.
----	----	----	2	39:4-56	E20000539
Oper.	140. Charge	141. Summons No.	Oper.	142. Charge	143. Summons No.
----	----	----	----	----	----

	83	84	85	86	87	88	89	90	91	92	93	94	95	Names & Addresses of Occupants If Deceased, Date & Time of Death
A	1	01	01	05	36	F	----	----	1	11	04	----	----	Ramirez, Luz-221 Broad Street, Perth Amboy, NJ 08861-3415
B	2	01	01	05	27	M	----	----	1	11	04	----	----	Grovenor, Joshua-38b Division St, South River, NJ 08882-1642
C	----	----	----	----	----	----	----	----	----	----	----	----	----	----
D	----	----	----	----	----	----	----	----	----	----	----	----	----	----

New Jersey Police Crash Investigation Report	Case Number 20-02139	Page 2 of 2

	83	84	85	86	87	88	89	90	91	92	93	94	95	Names & Addresses of Occupants *If Deceased, Date & Time of Death*
E	----	----	----	----	----	----	----	----	----	----	----	----	----	----------
F	----	----	----	----	----	----	----	----	----	----	----	----	----	----------
G	----	----	----	----	----	----	----	----	----	----	----	----	----	----------
H	----	----	----	----	----	----	----	----	----	----	----	----	----	----------
I	----	----	----	----	----	----	----	----	----	----	----	----	----	----------
J	----	----	----	----	----	----	----	----	----	----	----	----	----	----------

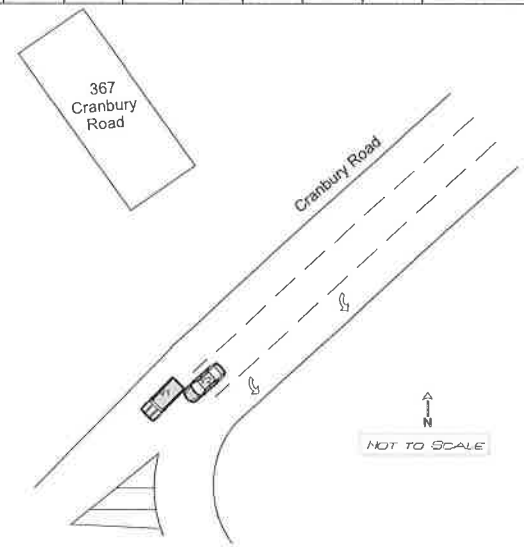

145. Crash Description/Narrative

Vehicle 1 was traveling South on Cranbury Road, and began slowing in traffic. Vehicle 2 was attempting to merge into vehicle 1's lane. Vehicle 2 then struck vehicle 1.

My investigation revealed vehicle 2 to be at fault for driver inattention.

146. Officer's Signature	147. Badge #	148. Reviewer	Badge #	149. Case Status
Ptl. Christopher Williams 244	244	SGT. M. UNKEL 225		☐ Pending ☒ Complete

NJTR-1 (Rev. 01/17)

Page 1 of 2 ☐ Fatal

New Jersey Police Crash Investigation Report

☐ Reportable ☒ Non-Reportable ☐ Change Report

96 04 | 97 01 | 98 01 | 99 05 | 100a 01 | 100b 04 | 101 02 | 102 01 | 103 01 | 104 02 | 105 07 | 106 ---- | 107 ---- | 108 01 | 109 01 | 110 01 | 111 01 | 112 ---- | 113 ---- | 114 ---- | 115 ---- | 116 03 | 117 04

1. Case Number: 20-02193
2. Police Dept. of: East Brunswick — Code: 0 1
3. Station/Precinct:

10. Crash Occurred On: Old Bridge Turnpike (Road Name) S (Dir) — 11. Speed Limit: 3 5 — 12. Route No.: 5 2 7 — Suffix: — 13. Milepost: . — 118a 25 | 118b ----

☒ At Intersection with of: Morningside Ave. — 18. Speed Limit: 2 5 — 119a 04

☐ Feet ☐ Miles — 14 — 15 — ☐ N ☐ E ☐ S ☐ W — 16

19. Ramp ☐ To: ☐ From: — 17. Cross Road Name/Route No.: — ☐ NB ☐ EB ☐ SB ☐ WB — 119b 02

21. Latitude: . — 20 Route Name/Route No.: — 22. Longitude: . — 120a 01

4. Date of Crash: mm 01 dd 10 yy 20 — 5. Day of Week: Su M Tu W Th (F) Sa — 6. Time (use 2400 hrs.): 13 17 — 7. Municipality Code: 1 2 0 4 — 8. Total Killed: -- -- — 9. Total Injured: -- --

Veh. #	Policy No.	NJ Ins. Code	Parked	Ped	Pedalcyclist	Resp. to Emergency	Hit & Run
23. 1	24. 918936917	25. 134	☐	☐	☐	☐	☐
53. 2	54. 66155761	55. 134	☐	☐	☐	☐	☐

Driver	Initial	Last Name	Sex	Number & Street	City	State	Zip
26. Valdrin		Ulaj	29. M	27. 15 Sheinfine Ave	28. South River	NJ	08882-2525
56. Samy	L	Iskander	59. M	57. 7 Stella Court	58. East Brunswick	NJ	08816-2205

Driver	Eyes	DL Class	Restrictions	Endorsements	State	License Number	DOB mm dd yy	Expires mm yy
1	2	D	1	Non	31. NJ	32. U5046 76164 05962	33. 05 03 96	34. 04/21
2	6	D	None	Non	61. NJ	62. I8038 68973 12476	63. 12 24 47	64. 04/21

Owner	Initial	Last Name
35. ☒ Same as Driver		
65. ☒ Same as Driver		

36. Number & Street: ----
37. City: ----
66. Number & Street: ----
67. City: ----

Vehicle	Make	Model	Color	Year	Plate No.	State	VIN	Expires
1	38. DOD	39. INT	40. SL	41. 99	42. D68JRN	43. NJ	44. 2B3HD56J8XH640758	45. 01/20
2	68. HON	69. CR-	70. GN	71. 00	72. F56LZV	73. NJ	74. JHLRD187XYC036164	75. 11/20

46. Vehicle Removed to: ----
☒ Driven ☐ Towed Disabled ☐ Towed Disabled & Impounded ☐ Left at Scene ☐ Towed Impounded

76. Vehicle Removed to: ----
☒ Driven ☐ Towed Disabled ☐ Towed Disabled & Impounded ☐ Left at Scene ☐ Towed Impounded

47. Authority: ☒ Owner ☐ Driver ☐ Police

77. Authority: ☒ Owner ☐ Driver ☐ Police

48. Alcohol Drug Test — Given: ☒ No ☐ Yes ☐ Refused — Type: ☐ Breath ☐ Blood ☐ Urine — Results: 0. % ☐ Pending

49. Hazardous Material — ☐ None ☐ On Board ☐ Spill — Hazard Class — Placard No.

78. Alcohol Drug Test — Given: ☒ No ☐ Yes ☐ Refused — Type: ☐ Breath ☐ Blood ☐ Urine — Results: 0. % ☐ Pending

79. Hazardous Material — ☐ None ☐ On Board ☐ Spill — Hazard Class — Placard No.

50. Carrier No. — ☐ USDOT ---- ☐ None — ☐ MC/MX ----

51. GVWR / GCWR (trucks & buses only) — ☐ ≤ 10,000 lbs. ☐ 10,001 - 26,000 lbs. ☐ ≥ 26,001 lbs.

80. Carrier No. — ☐ USDOT ---- ☐ None — ☐ MC/MX ----

81. GVWR / GCWR (trucks & buses only) — ☐ ≤ 10,000 lbs. ☐ 10,001 - 26,000 lbs. ☐ ≥ 26,001 lbs.

52. Motor Carrier or Government Entity: ----
Number & Street: ----
City: ---- State Zip

82. Motor Carrier or Government Entity: ----
Number & Street: ----
City: ---- State Zip

118a 25 | 118b ---- | 119a 04 | 119b 02 | 120a 01 | 120b ---- | 121a 01 | 121b ---- | 122 01 | 123 03 | 124 05 | 125 08 | 126a 26 | 126b ---- | 126c ---- | 126d ---- | 126e ---- | 127a 26 | 127b ---- | 127c ---- | 127d ---- | 127e 26 | 128 26 | 129 09 | 130 09

135. Damage to Other Property ☐ Yes (If Yes, describe) ☒ No ----

131 01 | 132 01

Oper.	Charge	Summons No.	Oper.	Charge	Summons No.
----	----	----	----	----	----
----	----	----	----	----	----

133 02 | 134 02

	83	84	85	86	87	88	89	90	91	92	93	94	95	Names & Addresses of Occupants If Deceased, Date & Time of Death
A	1	01	01	05	23	M	----	----	----	11	04	----	----	Ulaj, Valdrin-15 Sheinfine Ave, South River, NJ 08882-2525
B	1	03	01	05	23	M	----	----	----	11	04	----	----	Almeida, David-187 Main Street, South River, NJ 08882-1556
C	2	01	01	05	72	M	----	----	----	11	04	----	----	Iskander, Samy-7 Stella Court, East Brunswick, NJ 08816-2205
D	----	----	----	----	----	----	----	----	----	----	----	----	----	----

New Jersey Police Crash Investigation Report	Case Number 20-02193	Page 2 of 2

	83	84	85	86	87	88	89	90	91	92	93	94	95	Names & Addresses of Occupants *If Deceased, Date & Time of Death*
E	----	----	----	----	----	----	----	----	----	----	----	----	----	----------
F	----	----	----	----	----	----	----	----	----	----	----	----	----	----------
G	----	----	----	----	----	----	----	----	----	----	----	----	----	----------
H	----	----	----	----	----	----	----	----	----	----	----	----	----	----------
I	----	----	----	----	----	----	----	----	----	----	----	----	----	----------
J	----	----	----	----	----	----	----	----	----	----	----	----	----	----------

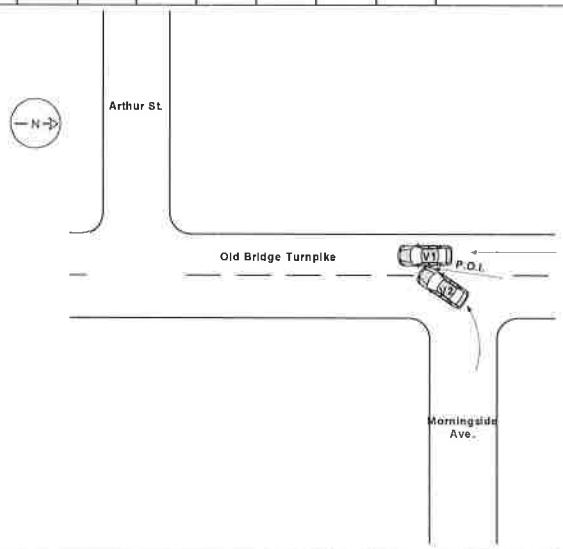

145. Crash Description/Narrative

V1 was traveling south on Old Bridge Turnpike when V2 turned left onto Old Bridge Turnpike from Morningside Ave. As a result, V1 was struck in the driver's side rear door and fender.
My investigation reveals that V2 failed to yield right of way to traffic contributing to the cause of the collision.

146. Officer's Signature	147. Badge #	148. Reviewer	Badge #	149. Case Status
Ptl. Maria Herrera 206		SGT. M. UNKEL 225		☐ Pending ☒ Complete

Page 1 of 2 ☐ Fatal

New Jersey Police Crash Investigation Report

☐ Reportable ☒ Non-Reportable ☐ Change Report

96	05
97	01
98	01
99	09
100a	01
100b	04
101	02
102	01
103	01
104	02
105	08
106	----
107	----
108	01
109	30
110	01
111	03
112	----
113	09
114	----
115	----
116	01
117	03

1. Case Number: 20-02197
2. Police Dept. of: East Brunswick — Code: 0 1
3. Station/Precinct:

10. Crash Occurred On: 755 Hy 18 (Road Name) S (Dir) — 11. Speed Limit — 12. Route No. — Suffix — 13. Milepost
☐ At Intersection with ☐ Feet ☐ Miles (14, 15) ☐ N ☐ E ☐ S ☐ W (16) of:
18. Speed Limit
19. Ramp ☐ To: ☐ From — 17. Cross Road Name/Route No. — ☐ NB ☐ EB ☐ SB ☐ WB
21. Latitude — 20 Route Name/Route No. — 22. Longitude

4. Date of Crash (mm dd yy): 01 10 20
5. Day of Week: Su M Tu W Th (F) Sa
6. Time (use 2400 hrs.): 13 51
7. Municipality Code: 1 2 0 4
8. Total Killed: 0 0
9. Total Injured: 0 0

	23. Veh. #	24. Policy No.	25. NJ Ins. Code	53. Veh. #	54. Policy No.	55. NJ Ins. Code
	01	F113534-2	426	02	5G1002305-00	013
	☐ Parked ☐ Ped ☐ Pedalcylist ☐ Resp. to Emergency ☐ Hit & Run			☐ Parked ☐ Ped ☐ Pedalcylist ☐ Resp. to Emergency ☐ Hit & Run		

	26. Driver's First Name	Initial	Last Name	29. Sex	56. Driver's First Name	Initial	Last Name	59. Sex
	Cathy		Marino	F	Abber		Faltas	F
	27. Number & Street				57. Number & Street			
	724 Cranbury Rd				146 Baron Lane			
	28. City	State	Zip		58. City	State	Zip	
	E.brunswick, NJ 08816-3205				East Brunswick, NJ 08816-5666			

	30. Eyes	DL Class	Restrictions	Endorsements	31. State	60. Eyes	DL Class	Restrictions	Endorsements	61. State
	4	D	----	----	NJ	2	C	E L	P S	NJ
	32. Driver's License Number		33. DOB (mm dd yy)	34. Expires (mm yy)		62. Driver's License Number		63. DOB (mm dd yy)	64. Expires (mm yy)	
	M0601	11573 60524	10 16 52	11/21		F0320	00174 62732	12 20 73	02/21	

	35. Owner's First Name	Initial	Last Name	65. Owner's First Name	Initial	Last Name
	☐ Same as Driver William	A	Marino	☐ Same as Driver Queen Mary Inc.		
	36. Number & Street			66. Number & Street		
	724 Cranbury Road			10 Henrietta Street		
	37. City	State	Zip	67. City	State	Zip
	East Brunswick, NJ 08816			East Brunswick, NJ 08816		

	38. Make	39. Model	40. Color	41. Year	42. Plate No.	43. State	68. Make	69. Model	70. Color	71. Year	72. Plate No.	73. State
	DOD	GRA	SL	07	WBC94E	NJ	BUS	GIR	Yel	06	S2Y459	NJ
	44. VIN			45. Expires			74. VIN				75. Expires	
	2D8GP44L77R271659			07/20			1GBHG31V051155390				08/20	

	46. Vehicle Removed to:	76. Vehicle Removed to:
	☒ Driven ☐ Towed Disabled ☐ Towed Disabled & Impounded ☐ Left at Scene ☐ Towed Impounded	☒ Driven ☐ Towed Disabled ☐ Towed Disabled & Impounded ☐ Left at Scene ☐ Towed Impounded
	47. Authority: ☐ Owner ☒ Driver ☐ Police	77. Authority: ☐ Owner ☒ Driver ☐ Police
	48. Alcohol Drug Test — Given: ☒ No ☐ Yes ☐ Refused; Type: ☐ Breath ☐ Blood ☐ Urine; Results: 0. % ☐ Pending	78. Alcohol Drug Test — Given: ☒ No ☐ Yes ☐ Refused; Type: ☐ Breath ☐ Blood ☐ Urine; Results: 0. % ☐ Pending
	49. Hazardous Material: ☐ None ☐ On Board ☐ Spill; Hazard Class; Placard No.	79. Hazardous Material: ☐ None ☐ On Board ☐ Spill; Hazard Class; Placard No.
	50. Carrier No.: ☐ USDOT ☐ MC/MX ☐ None	80. Carrier No.: ☐ USDOT ☐ MC/MX ☐ None
	51. GVWR / GCWR (trucks & buses only): ☐ ≤ 10,000 lbs. ☐ 10,001 - 26,000 lbs. ☐ ≥ 26,001 lbs.	81. GVWR / GCWR (trucks & buses only): ☐ ≤ 10,000 lbs. ☐ 10,001 - 26,000 lbs. ☐ ≥ 26,001 lbs.
	52. Motor Carrier or Government Entity	82. Motor Carrier or Government Entity
	Number & Street	Number & Street
	City / State / Zip	City / State / Zip

135. Damage to Other Property ☐ Yes (If Yes, describe) ☒ No

Oper.	136. Charge	137. Summons No.	Oper.	138. Charge	139. Summons No.
----			----		
Oper.	140. Charge	141. Summons No.	Oper.	142. Charge	143. Summons No.
----			----		

	83	84	85	86	87	88	89	90	91	92	93	94	95	Names & Addresses of Occupants If Deceased, Date & Time of Death
A	1	01	01	05	67	F	----	----	1	11	04	----	----	Marino, Cathy-724 Cranbury Rd, E.brunswick, NJ 08816-3205
B	2	01	01	05	46	F	----	----	1	11	04	----	----	Faltas, Abber-146 Baron Lane, East Brunswick, NJ 08816-5666
C	----	----	----	----	----	----	----	----	----	----	----	----	----	
D	----	----	----	----	----	----	----	----	----	----	----	----	----	

118a	25
118b	----
119a	10
119b	----
120a	01
120b	----
121a	01
121b	----
122	10
123	13
124	11
125	11
126a	26
126b	----
126c	----
126d	----
126e	26
127a	26
127b	----
127c	----
127d	----
127e	26
128	26
129	12
130	12
131	06
132	06
133	02
134	02

New Jersey Police Crash Investigation Report	Case Number 20-02197	Page 2 of 2

	83	84	85	86	87	88	89	90	91	92	93	94	95	Names & Addresses of Occupants *If Deceased, Date & Time of Death*
E	----	----	----	----	----	----	----	----	----	----	----	----	----	----------
F	----	----	----	----	----	----	----	----	----	----	----	----	----	----------
G	----	----	----	----	----	----	----	----	----	----	----	----	----	----------
H	----	----	----	----	----	----	----	----	----	----	----	----	----	----------
I	----	----	----	----	----	----	----	----	----	----	----	----	----	----------
J	----	----	----	----	----	----	----	----	----	----	----	----	----	----------

755 NJ-18

FIRESTONE AUTO

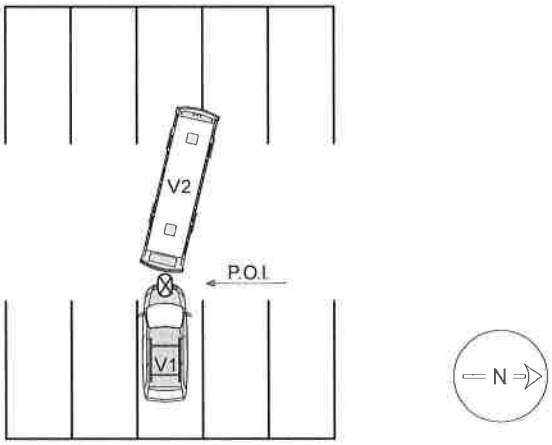

NOT TO SCALE

145. Crash Description/Narrative

This accident occurred on private property (Firestone Auto) 755 Route 18. V1 was parked in a legal parking space in the parking lot. At this time, V2 began backing out of a legal parking space and struck V1 in the front fender. Investigation revealed the same.

146. Officer's Signature	147. Badge #	148. Reviewer	Badge #	149. Case Status
Ptl. Joseph Napoli 264		SGT. M. UNKEL 225		☐ Pending ☒ Complete

Page 1 of 2 ☐ Fatal

New Jersey Police Crash Investigation Report

☐ Reportable ☒ Non-Reportable ☐ Change Report

96	05
97	01
98	02
99	09
100a	01
100b	04
101	02
102	01
103	01
104	02
105	03
106	----
107	----
108	01
109	01
110	01
111	01
112	----
113	----
114	----
115	----
116	03
117	02

1. Case Number: 20-02233
2. Police Dept. of: East Brunswick — Code: 01
3. Station/Precinct:

10. Crash Occurred On: 273 Hy 18 (Road Name) S (Dir)
11. Speed Limit
12. Route No. Suffix 13. Milepost
18. Speed Limit
☐ At Intersection with ☐ Feet ☐ Miles (14, 15) ☐N ☐E ☐S ☐W (16) of:
19. Ramp ☐To: ☐From 17. Cross Road Name/Route No. ☐NB ☐EB ☐SB ☐WB
21. Latitude 20 Route Name/Route No. 22. Longitude

4. Date of Crash mm dd yy: 01 10 20
5. Day of Week: Su M Tu W Th (F) Sa
6. Time (use 2400 hrs.): 15 53
7. Municipality Code: 1 2 0 4
8. Total Killed: 0 0
9. Total Injured: 0 0

	118a	119a	119b	120a	120b	121a	121b	122	123	124	125	126a	126b	126c	126d	126e	127a	127b	127c	127d	127e	128	129	130	131	132	133	134
	25	02	04	01	----	01	----	01	12	11	11	26	----	----	----	26	26	----	----	----	26	26	05	05	12	12	04	02

Vehicle 1

23. Veh. # 01 — 24. Policy No. AOJ-238-128752-40 9 9 — 25. NJ Ins. Code 370
☐ Parked ☐ Ped ☐ Pedalcylist ☐ Resp. to Emergency ☐ Hit & Run
26. Driver's First Name: Pronnoy — Initial — Last Name: Nandy — 29. Sex: M
27. Number & Street: 64 Kingsland Circle
28. City, State, Zip: Monmouth Jct, NJ 08852-2512
30. Eyes: 1 — DL Class: D — Restrictions: 1 — Endorsements: ---- — 31. State: NJ
32. Driver's License Number: N0408 63400 02001 — 33. DOB mm dd yy: 02 04 00 — 34. Expires mm yy: 01/20
35. Owner's First Name: ☐ Same as Driver Belinda — Initial: L — Last Name: Bush
36. Number & Street: 62 Kingsland Circle
37. City, State, Zip: Monmouth Jct, NJ 08852-2512
38. Make: HYU — 39. Model: TIB — 40. Color: RD — 41. Year: 03 — 42. Plate No.: Z48MDV — 43. State: NJ
44. VIN: KMHHM65D13U079998 — 45. Expires: 12/20
46. Vehicle Removed to: 2350 Old Georges Road, North Brunswick NJ 08902
☐ Driven ☒ Towed Disabled ☐ Towed Disabled & Impounded ☐ Left at Scene ☐ Towed Impounded
47. Authority: ☐ Owner ☐ Driver ☒ Police
48. Alcohol Drug Test: Given: ☒ No ☐ Yes ☐ Refused; Type: ☐ Breath ☐ Blood ☐ Urine; Results: 0. % ☐ Pending
49. Hazardous Material: ☐ None ☐ On Board ☐ Spill; Hazard Class; Placard No.
50. Carrier No.: ☐ USDOT ☐ MC/MX ☐ None
51. GVWR / GCWR (trucks & buses only): ☐ ≤ 10,000 lbs. ☐ 10,001 - 26,000 lbs. ☐ ≥ 26,001 lbs.
52. Motor Carrier or Government Entity
Number & Street
City, State, Zip

Vehicle 2

53. Veh. # 02 — 54. Policy No. F593385-8 — 55. NJ Ins. Code 426
☐ Parked ☐ Ped ☐ Pedalcylist ☐ Resp. to Emergency ☐ Hit & Run
56. Driver's First Name: Doaa — Initial: A — Last Name: Soliman — 59. Sex: F
57. Number & Street: 15 Edgewood Street
58. City, State, Zip: South River, NJ 08882-1820
60. Eyes: 2 — DL Class: D — Restrictions: ---- — Endorsements: ---- — 61. State: NJ
62. Driver's License Number: S6258 17161 55632 — 63. DOB mm dd yy: 05 10 63 — 64. Expires mm yy: 01/21
65. Owner's First Name: ☐ Same as Driver Mike — Initial: B — Last Name: Soliman
66. Number & Street: 15 Edgewood Street
67. City, State, Zip: South River, NJ 08882-1820
68. Make: HYU — 69. Model: ELA — 70. Color: BR — 71. Year: 15 — 72. Plate No.: B39GFB — 73. State: NJ
74. VIN: 5NPDH4AE8FH604029 — 75. Expires: 01/21
76. Vehicle Removed to: ----
☒ Driven ☐ Towed Disabled ☐ Towed Disabled & Impounded ☐ Left at Scene ☐ Towed Impounded
77. Authority: ☐ Owner ☒ Driver ☐ Police
78. Alcohol Drug Test: Given: ☒ No ☐ Yes ☐ Refused; Type: ☐ Breath ☐ Blood ☐ Urine; Results: 0. % ☐ Pending
79. Hazardous Material: ☐ None ☐ On Board ☐ Spill; Hazard Class; Placard No.
80. Carrier No.: ☐ USDOT ☐ MC/MX ☐ None
81. GVWR / GCWR (trucks & buses only): ☐ ≤ 10,000 lbs. ☐ 10,001 - 26,000 lbs. ☐ ≥ 26,001 lbs.
82. Motor Carrier or Government Entity
Number & Street
City, State, Zip

135. Damage to Other Property ☐ Yes (If Yes, describe) ☒ No

Oper.	136. Charge	137. Summons No.	Oper.	138. Charge	139. Summons No.
----	----	----	----	----	----
Oper.	**140. Charge**	**141. Summons No.**	**Oper.**	**142. Charge**	**143. Summons No.**
----	----	----	----	----	----

	83	84	85	86	87	88	89	90	91	92	93	94	95	Names & Addresses of Occupants *If Deceased, Date & Time of Death*
A	1	01	01	05	19	M	----	----	1	11	04	----	----	Nandy, Pronnoy-64 Kingsland Circle, Monmouth Jct, NJ 08852-2512
B	1	03	01	05	16	M	----	----	1	11	04	----	----	Bush, Madison-62 Kingsland Circle, Monmouth Jct, NJ 08852-2512
C	2	01	01	05	56	F	----	----	1	11	04	----	----	Soliman, Doaa-15 Edgewood Street, South River, NJ 08882-1820
D	----	----	----	----	----	----	----	----	----	----	----	----	----	----

New Jersey Police Crash Investigation Report	Case Number 20-02233	Page 2 of 2

	83	84	85	86	87	88	89	90	91	92	93	94	95	Names & Addresses of Occupants *If Deceased, Date & Time of Death*
E	----	----	----	----	----	----	----	----	----	----	----	----	----	----------
F	----	----	----	----	----	----	----	----	----	----	----	----	----	----------
G	----	----	----	----	----	----	----	----	----	----	----	----	----	----------
H	----	----	----	----	----	----	----	----	----	----	----	----	----	----------
I	----	----	----	----	----	----	----	----	----	----	----	----	----	----------
J	----	----	----	----	----	----	----	----	----	----	----	----	----	----------

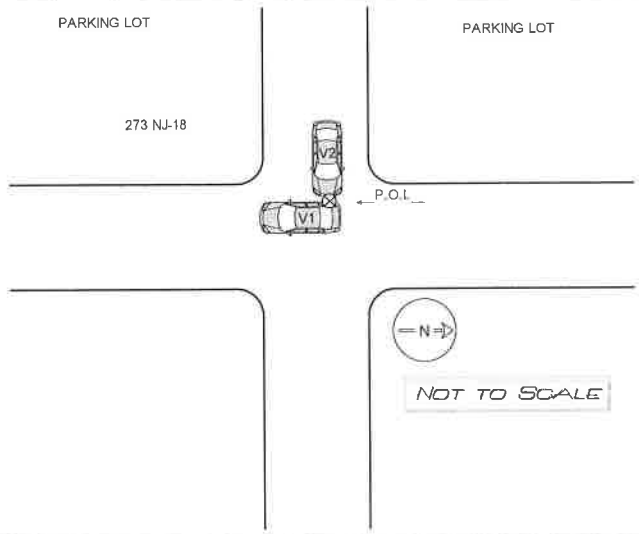

145. Crash Description/Narrative

This accident occurred on private property (273 Route 18). V1 was traveling straight through the parking lot (south bound). At this time, V2 was entering into the lane that V1 was traveling on. While entering the lane, V2 collided with the rear passenger side of V1 (right angle collision). Investigation revealed the same.

146. Officer's Signature	147. Badge #	148. Reviewer	Badge #	149. Case Status
Ptl. Joseph Napoli 264		SGT. M. UNKEL 225		☐ Pending ☒ Complete

New Jersey Police Crash Investigation Report

Page 1 of 2 ☐ Fatal ☒ Reportable ☐ Non-Reportable ☐ Change Report

96 05 | 97 01 | 98 06 | 99 07 | 100a 01 | 100b 04 | 101 02 | 102 01 | 103 01 | 104 01 | 105 13 | 106 ---- | 107 ---- | 108 ---- | 109 00 | 110 ---- | 111 00 | 112 ---- | 113 00 | 114 ---- | 115 00 | 116 ---- | 117 03

1. Case Number: 20-02362
2. Police Dept. of: East Brunswick — Code: 01
3. Station/Precinct:
4. Date of Crash (mm dd yy): 01 11 20
5. Day of Week: Su M Tu W Th F Sa
6. Time (use 2400 hrs.): 01 32
7. Municipality Code: 1204
8. Total Killed: - -
9. Total Injured: 01

10. Crash Occurred On: Brick Plant Road (Road Name) Dir
11. Speed Limit: 35
12. Route No. Suffix 13. Milepost
18. Speed Limit: 35
14. 150 15. ☐ At Intersection with ☒ Feet ☐ Miles
16. ☐ N ☐ E ☒ S ☐ W of: Edgeboro Road
19. Ramp ☐ To: ☐ From: 17. Cross Road Name/Route No.
☐ NB ☐ EB ☐ SB ☐ WB
21. Latitude 20 Route Name/Route No. 22. Longitude

23. Veh. #
24. Policy No.
25. NJ Ins. Code
☐ Parked ☒ Ped ☐ Pedalcylist ☐ Resp. to Emergency ☐ Hit & Run
26. Driver's First Name: William Initial Last Name: Riley
29. Sex: M
27. Number & Street: 129 Albemarle Ave
28. City: Ewing, State NJ Zip 08638-3503
30. Eyes: 2 DL Class: C Restrictions: ---- Endorsements: ----
31. State: NJ
32. Driver's License Number: R4320 78564 05672
33. DOB (mm dd yy): 05 30 67
34. Expires (mm yy): 05/22
35. Owner's First Name Initial Last Name
☐ Same as Driver
36. Number & Street
37. City State Zip
38. Make 39. Model 40. Color 41. Year 42. Plate No. 43. State
44. VIN 45. Expires
46. Vehicle Removed to:
☐ Driven ☐ Towed Disabled ☐ Towed Disabled & Impounded
☐ Left at Scene ☐ Towed Impounded
47. Authority
☐ Owner ☐ Driver ☐ Police
48. Alcohol Drug Test
Given: ☐ No ☐ Yes ☐ Refused
Type: ☐ Breath ☐ Blood ☐ Urine
Results: 0. % ☐ Pending
49. Hazardous Material
☐ None ☐ On Board ☐ Spill
Hazard Class Placard No.
50. Carrier No.
☐ USDOT ☐ None
☐ MC/MX
51. GVWR / GCWR (trucks & buses only)
☐ ≤ 10,000 lbs.
☐ 10,001 - 26,000 lbs.
☐ ≥ 26,001 lbs.
52. Motor Carrier or Government Entity
Number & Street
City State Zip

53. Veh. #
54. Policy No.: UNKNOWN
55. NJ Ins. Code
☐ Parked ☐ Ped ☐ Pedalcylist ☐ Resp. to Emergency ☒ Hit & Run
56. Driver's First Name Initial Last Name
59. Sex
57. Number & Street
58. City State Zip
60. Eyes DL Class Restrictions Endorsements
61. State
62. Driver's License Number
63. DOB (mm dd yy)
64. Expires (mm yy)
65. Owner's First Name Initial Last Name
☐ Same as Driver
66. Number & Street
67. City State Zip
68. Make 69. Model 70. Color 71. Year 72. Plate No. 73. State
74. VIN 75. Expires
76. Vehicle Removed to:
☐ Driven ☐ Towed Disabled ☐ Towed Disabled & Impounded
☐ Left at Scene ☐ Towed Impounded
77. Authority
☐ Owner ☐ Driver ☐ Police
78. Alcohol Drug Test
Given: ☐ No ☐ Yes ☐ Refused
Type: ☐ Breath ☐ Blood ☐ Urine
Results: 0. % ☐ Pending
79. Hazardous Material
☐ None ☐ On Board ☐ Spill
Hazard Class Placard No.
80. Carrier No.
☐ USDOT ☐ None
☐ MC/MX
81. GVWR / GCWR (trucks & buses only)
☐ ≤ 10,000 lbs.
☐ 10,001 - 26,000 lbs.
☐ ≥ 26,001 lbs.
82. Motor Carrier or Government Entity
Number & Street
City State Zip

118a 76 | 118b ---- | 119a 00 | 119b ---- | 120a ---- | 120b ---- | 121a 00 | 121b ---- | 122 33 | 123 01 | 124 ---- | 125 11 | 126a 26 | 126b ---- | 126c ---- | 126d ---- | 126e 26 | 127a 22 | 127b ---- | 127c ---- | 127d ---- | 127e 22 | 128 22 | 129 ---- | 130 ---- | 131 01 | 132 01 | 133 ---- | 134 00

135. Damage to Other Property ☐ Yes (If Yes, describe) ☒ No

Oper.	136. Charge	137. Summons No.	Oper.	138. Charge	139. Summons No.
----			----		

Oper.	140. Charge	141. Summons No.	Oper.	142. Charge	143. Summons No.
----			----		

	83	84	85	86	87	88	89	90	91	92	93	94	95	Names & Addresses of Occupants / If Deceased, Date & Time of Death
A	P	----	----	04	52	M	11	07	1	----	----	----	----	Riley, William-129 Albemarle Ave, Ewing, NJ 08638-3503
B	----	----	----	----	----	----	----	----	----	----	----	----	----	
C	----	----	----	----	----	----	----	----	----	----	----	----	----	
D	----	----	----	----	----	----	----	----	----	----	----	----	----	

New Jersey Police Crash Investigation Report	Case Number 20-02362	Page 2 of 2

	83	84	85	86	87	88	89	90	91	92	93	94	95	Names & Addresses of Occupants *If Deceased, Date & Time of Death*
E	----	----	----	----	----	----	----	----	----	----	----	----	----	----------
F	----	----	----	----	----	----	----	----	----	----	----	----	----	----------
G	----	----	----	----	----	----	----	----	----	----	----	----	----	----------
H	----	----	----	----	----	----	----	----	----	----	----	----	----	----------
I	----	----	----	----	----	----	----	----	----	----	----	----	----	----------
J	----	----	----	----	----	----	----	----	----	----	----	----	----	----------

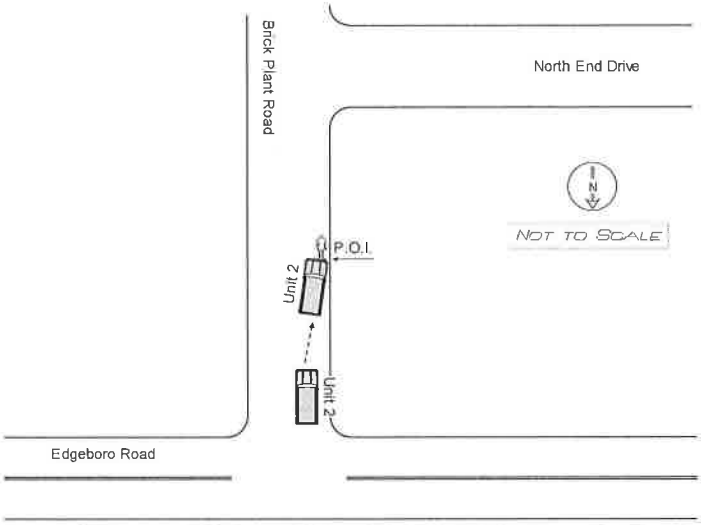

145. Crash Description/Narrative

Pedestrian 1 stated he was walking south on Brick Plant Road on the far right side of the roadway when he was struck from behind by a larger vehicle. He stated that the vehicle was possibly an SUV and after the collision the vehicle continued south on Brick Plant Road. The pedestrian could not give any further descriptions of the vehicle. He stated he believed that prior to the crash the vehicle drove passed him north on Brick Plant Road before performing a U-Turn at the intersection of Edgeboro Road.

146. Officer's Signature	147. Badge #	148. Reviewer	Badge #	149. Case Status
Ptl. Ryan Hensperger 254	254	LT. KOWAL #173		☐ Pending ☒ Complete

Page 1 of 2 ☐ Fatal

New Jersey Police Crash Investigation Report

☐ Reportable ☒ Non-Reportable ☐ Change Report

96 01 | 97 01 | 98 01 | 99 02 | 100a 03 | 100b 05 | 101 02 | 102 02 | 103 01 | 104 01 | 105 11 | 106 ---- | 107 ---- | 108 04 | 109 ---- | 110 01 | 111 ---- | 112 ---- | 113 ---- | 114 ---- | 115 ---- | 116 03 | 117 ----

1. Case Number: 20-02410
2. Police Dept. of: East Brunswick — Code: 01
3. Station/Precinct:
4. Date of Crash (mm dd yy): 01 11 20
5. Day of Week: Su M Tu W Th F Sa
6. Time (use 2400 hrs.): 07 47
7. Municipality Code: 1 2 0 4
8. Total Killed: -- --
9. Total Injured: -- --

10. Crash Occurred On: Hy 18 (Road Name) S (Dir) — 11. Speed Limit: 4 5 — 12. Route No.: 1 8 — Suffix — 13. Milepost
14. 600 — 15. ☐ At Intersection with ☒ Feet ☐ Miles — 16. ☒ N ☐ E ☐ S ☐ W of: Naricon Place
17. Cross Road Name/Route No.
18. Speed Limit: 2 5
19. Ramp ☐ To: ☐ From: — ☐ NB ☐ EB ☐ SB ☐ WB
20. Route Name/Route No.
21. Latitude
22. Longitude

23. Veh. #: 1 — 24. Policy No.: 925655914 — 25. NJ Ins. Code: 135
☐ Parked ☐ Ped ☐ Pedalcyclist ☐ Resp. to Emergency ☐ Hit & Run

26. Driver's First Name: Guadalupe — Initial — Last Name: Dominguez — 29. Sex: F
27. Number & Street: 81 Townsend St
28. City: New Brunswick , NJ 08901-2706 — State — Zip
30. Eyes: 2 — DL Class: D — Restrictions: 2 — Endorsements: Non — 31. State: NJ
32. Driver's License Number: D6344 30700 62012 — 33. DOB (mm dd yy): 12 06 01 — 34. Expires (mm yy): 12/23

35. Owner's First Name: ☐ Same as Driver Hipolito — Initial — Last Name: Dominguez
36. Number & Street: 81 Townsend St Fl 1
37. City: New Brunswick , NJ 08901-2706 — State — Zip

38. Make: FOR — 39. Model: EXP — 40. Color: GY — 41. Year: 02 — 42. Plate No.: Y65KSC — 43. State: NJ
44. VIN: 1FMZU72E72UB59781 — 45. Expires: 11/20
46. Vehicle Removed to: Giancola Cranbury
☐ Driven ☒ Towed Disabled ☐ Towed Disabled & Impounded ☐ Left at Scene ☐ Towed Impounded
47. Authority: ☐ Owner ☐ Driver ☒ Police
48. Alcohol Drug Test — Given: ☒ No ☐ Yes ☐ Refused — Type: ☐ Breath ☐ Blood ☐ Urine — Results: 0. % ☐ Pending
49. Hazardous Material: ☐ None ☐ On Board ☐ Spill — Hazard Class — Placard No.
50. Carrier No.: ☐ USDOT ☐ None ☐ MC/MX
51. GVWR / GCWR (trucks & buses only): ☐ ≤ 10,000 lbs. ☐ 10,001 - 26,000 lbs. ☐ ≥ 26,001 lbs.
52. Motor Carrier or Government Entity
Number & Street
City — State — Zip

53. Veh. #: — 54. Policy No.: — 55. NJ Ins. Code:
☐ Parked ☐ Ped ☐ Pedalcyclist ☐ Resp. to Emergency ☐ Hit & Run

56. Driver's First Name: ---- — Initial — Last Name: ---- — 59. Sex: ----
57. Number & Street: ----
58. City: ---- — State — Zip
60. Eyes: ---- — DL Class: ---- — Restrictions: ---- — Endorsements: ---- — 61. State: ----
62. Driver's License Number: ---- — 63. DOB (mm dd yy): ---- — 64. Expires (mm yy): ----

65. Owner's First Name: ☐ Same as Driver ---- — Initial — Last Name
66. Number & Street: ----
67. City: ---- — State — Zip

68. Make — 69. Model — 70. Color — 71. Year — 72. Plate No. — 73. State
74. VIN — 75. Expires
76. Vehicle Removed to: ----
☐ Driven ☐ Towed Disabled ☐ Towed Disabled & Impounded ☐ Left at Scene ☐ Towed Impounded
77. Authority: ☐ Owner ☐ Driver ☐ Police
78. Alcohol Drug Test — Given: ☐ No ☐ Yes ☐ Refused — Type: ☐ Breath ☐ Blood ☐ Urine — Results: 0. % ☐ Pending
79. Hazardous Material: ☐ None ☐ On Board ☐ Spill — Hazard Class — Placard No.
80. Carrier No.: ☐ USDOT ☐ None ☐ MC/MX
81. GVWR / GCWR (trucks & buses only): ☐ ≤ 10,000 lbs. ☐ 10,001 - 26,000 lbs. ☐ ≥ 26,001 lbs.
82. Motor Carrier or Government Entity
Number & Street
City — State — Zip

118a 02 | 118b 01 | 119a ---- | 119b ---- | 120a 01 | 120b ---- | 121a ---- | 121b ---- | 122 16 | 123 ---- | 124 05 | 125 ---- | 126a 56 | 126b 48 | 126c 47 | 126d ---- | 126e ---- | 127a ---- | 127b ---- | 127c ---- | 127d ---- | 127e ---- | 128 48 | 129 12 | 130 12 | 131 ---- | 132 ---- | 133 04 | 134 ----

135. Damage to Other Property ☐ Yes (If Yes, describe) ☒ No

Oper.	136. Charge	137. Summons No.	Oper.	138. Charge	139. Summons No.
1	39:4-97	E20-00600	----	----	----

Oper.	140. Charge	141. Summons No.	Oper.	142. Charge	143. Summons No.
----	----	----	----	----	----

	83	84	85	86	87	88	89	90	91	92	93	94	95	Names & Addresses of Occupants *If Deceased, Date & Time of Death*
A	1	01	01	05	18	F	----	----	----	11	11	01	----	Dominguez, Guadalupe-81 Townsend St, New Brunswick , NJ 08901-2706
B	1	03	01	05	43	M	----	----	----	11	11	01	----	Dominguez, Hipolito-81 Townsend St Fl 1, New Brunswick , NJ 08901-2706
C	----	----	----	----	----	----	----	----	----	----	----	----	----	
D	----	----	----	----	----	----	----	----	----	----	----	----	----	

New Jersey Police Crash Investigation Report	Case Number 20-02410	Page 2 of 2

	83	84	85	86	87	88	89	90	91	92	93	94	95	Names & Addresses of Occupants *If Deceased, Date & Time of Death*
E	----	----	----	----	----	----	----	----	----	----	----	----	----	
F	----	----	----	----	----	----	----	----	----	----	----	----	----	
G	----	----	----	----	----	----	----	----	----	----	----	----	----	
H	----	----	----	----	----	----	----	----	----	----	----	----	----	
I	----	----	----	----	----	----	----	----	----	----	----	----	----	
J	----	----	----	----	----	----	----	----	----	----	----	----	----	

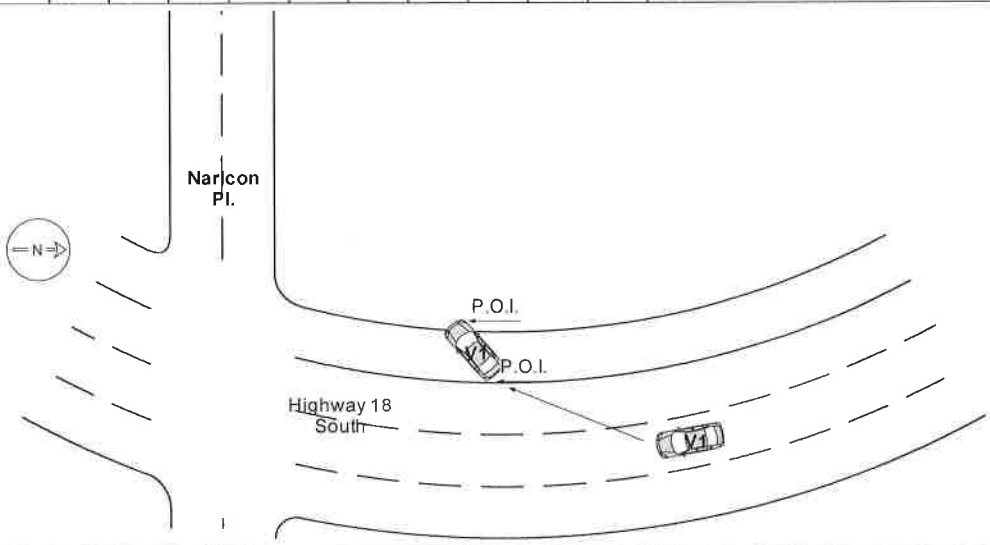

145. Crash Description/Narrative

V1 was traveling south in the center lane negotiating a left turn in the center lane near Naricon Pl. when V1 hit the brakes. The driver stated that she then lost control of her vehicle as she moved into the right lane then into the shoulder. V1 then struck the curb, concrete sound barrier wall and guardrail coming to a top in the right lane of Hy 18.

My investigation reveals that driver inattention and unsafe speed on the part of driver one contributed to the cause of the collision.

The owner of the vehicle, who was on scene, advised me that he will not be reporting the accident to insurance company since he only has liability insurance and it is a total loss.

146. Officer's Signature	147. Badge #	148. Reviewer	Badge #	149. Case Status
Ptl. Maria Herrera 206		SGT. M. UNKEL 225		☐ Pending ☒ Complete

Page 1 of 2 ☐ Fatal

New Jersey Police Crash Investigation Report

☐ Reportable ☒ Non-Reportable ☐ Change Report

96 05 | 97 01 | 98 01 | 99 09 | 100a 01 | 100b 05 | 101 02 | 102 01 | 103 01 | 104 02 | 105 08 | 106 ---- | 107 ---- | 108 01 | 109 05 | 110 01 | 111 01 | 112 ---- | 113 ---- | 114 ---- | 115 ---- | 116 04 | 117 03

1. Case Number: 20-02437
2. Police Dept. of: East Brunswick — Code: 0 1
3. Station/Precinct:
4. Date of Crash: mm 01 dd 11 yy 20
5. Day of Week: Su M Tu W Th F Sa
6. Time (use 2400 hrs.): 11 50
7. Municipality Code: 1 2 0 4
8. Total Killed: -- --
9. Total Injured: -- --
10. Crash Occurred On: 1035 Hy 18 (Road Name) Dir
☐ At Intersection with ☐ Feet ☐ Miles ☐ N ☐ E ☐ S ☐ W of: 14 15 16
11. Speed Limit: 1 5
12. Route No. Suffix 13. Milepost
18. Speed Limit
19. Ramp ☐ To: ☐ From: 17. Cross Road Name/Route No. ☐ NB ☐ EB ☐ SB ☐ WB
21. Latitude 20 Route Name/Route No. 22. Longitude

Veh. #	Policy No.	NJ Ins. Code	Parked	Ped	Pedalcyclist	Resp. to Emergency	Hit & Run
1	939234890	054					
2	981809827 105 1	129					

Veh. #	Driver's First Name	Initial	Last Name	Sex	Number & Street	City, State, Zip	Eyes	DL Class	Restrictions	Endorsements	State	License Number	DOB mm dd yy	Expires mm yy
1	Karen	C	Whitmore	F	68 Poplar St	Bridgewater, NJ 08807-2721	5	----	----	----	NJ	W3527 42463 55465	05 26 46	09/20
2	Kevin	F	Marcinczyk	M	33 Hilliard Rd	Old Bridge, NJ 08857-1533	4	----	----	----	NJ	M0555 43366 10814	10 25 81	10/22

Owner's First Name / Initial / Last Name: ☒ Same as Driver
Number & Street:
City, State, Zip:

Veh.	Make	Model	Color	Year	Plate No.	State	VIN	Expires
1	KIA	FOR	GY	19	F60KTR	NJ	3KPF54AD9KE023467	11/22
2	CHE	SIL	BL	07	3ER7	NJ	2GCEK13C371722735	08/19

Vehicle Removed to:
☒ Driven ☐ Towed Disabled ☐ Towed Disabled & Impounded ☐ Left at Scene ☐ Towed Impounded

Authority: ☒ Owner ☐ Driver ☐ Police

Alcohol Drug Test: Given: ☒ No ☐ Yes ☐ Refused; Type: ☐ Breath ☐ Blood ☐ Urine; Results: 0. % ☐ Pending

Hazardous Material: ☐ None ☐ On Board ☐ Spill; Hazard Class; Placard No.

Carrier No.: ☐ USDOT ☐ MC/MX ☐ None

GVWR / GCWR (trucks & buses only): ☐ ≤ 10,000 lbs. ☐ 10,001 - 26,000 lbs. ☐ ≥ 26,001 lbs.

Motor Carrier or Government Entity:
Number & Street:
City, State, Zip:

135. Damage to Other Property ☐ Yes (If Yes, describe) ☒ No

Oper.	Charge	Summons No.
2	39:3-4	e20000611

118a 25 | 118b ---- | 119a 10 | 119b ---- | 120a 01 | 120b | 121a 01 | 121b | 122 01 | 123 13 | 124 11 | 125 11 | 126a 26 | 126b ---- | 126c ---- | 126d ---- | 126e 26 | 127a 26 | 127b ---- | 127c ---- | 127d ---- | 127e 26 | 128 26 | 129 02 | 130 02 | 131 06 | 132 06 | 133 03 | 134 01

	83	84	85	86	87	88	89	90	91	92	93	94	95	Names & Addresses of Occupants / If Deceased, Date & Time of Death
A	1	01	01	----	73	F	----	----	----	11	04	----	----	Whitmore, Karen-68 Poplar St, Bridgewater, NJ 08807-2721
B	1	09	01	----	16	M	----	----	----	04	04	----	----	Bond, Aidan-123 Tices Lane, East Brunswick, NJ 08816
C	2	01	01	----	38	M	----	----	----	11	04	----	----	Marcinczyk, Kevin-33 Hilliard Rd, Old Bridge, NJ 08857-1533
D	2	03	01	----	33	F	----	----	----	11	04	----	----	Marcinczyk, Meghan-33 Hillard Rd, Old Bridge, NJ 08857-1533

New Jersey Police Crash Investigation Report	Case Number 20-02437	Page 2 of 2

	83	84	85	86	87	88	89	90	91	92	93	94	95	Names & Addresses of Occupants *If Deceased, Date & Time of Death*
E	2	09	01	----	1	F	----	----	----	06	06	----	----	Marcinczyk, Brenna-33 Hillard Road, Old Bridge, NJ 08857
F	----	----	----	----	----	----	----	----	----	----	----	----	----	----------
G	----	----	----	----	----	----	----	----	----	----	----	----	----	----------
H	----	----	----	----	----	----	----	----	----	----	----	----	----	----------
I	----	----	----	----	----	----	----	----	----	----	----	----	----	----------
J	----	----	----	----	----	----	----	----	----	----	----	----	----	----------

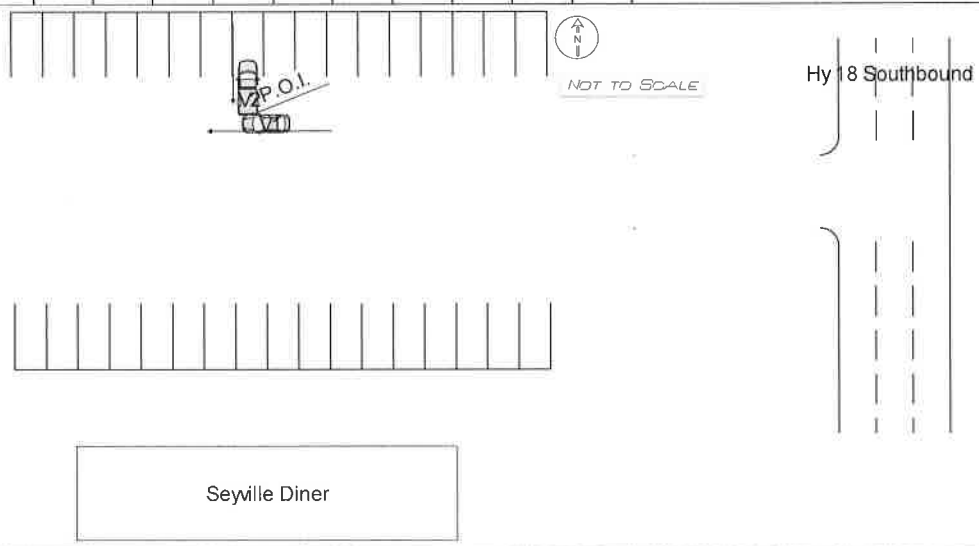

145. Crash Description/Narrative

Vehicle 2 was legally parked in the Seville Diner and vehicle 1 entered the Seville Diner from Hy 18 southbound. Vehicle 1 was traveling through the parking lot and was struck by vehicle 2 which was backing out of the parking stall. Vehicle 2 is at fault for the accident for not backing up safely.

146. Officer's Signature	147. Badge #	148. Reviewer	Badge #	149. Case Status
Ptl. Michael Smith 185	185	SGT. M. UNKEL 225		☐ Pending ☒ Complete

NJTR-1 (Rev. 01/17)

Page 1 of 2 ☐ Fatal

New Jersey Police Crash Investigation Report

☒ Reportable ☐ Non-Reportable ☐ Change Report

96 05 | 97 01 | 98 01 | 99 07 | 100a 01 | 100b 04 | 101 02 | 102 01 | 103 01 | 104 01 | 105 11 | 106 ---- | 107 ---- | 108 03 | 109 ---- | 110 01 | 111 ---- | 112 ---- | 113 ---- | 114 ---- | 115 ---- | 116 01 | 117 ----

1. Case Number: 20-02462
2. Police Dept. of: East Brunswick — Code: 01
3. Station/Precinct:

10. Crash Occurred On: 21 Buck Road (Road Name) N (Dir)
☒ At Intersection with ☐ Feet ☐ Miles (14, 15) ☐N ☐E ☐S ☐W (16) of: Churchill Road
11. Speed Limit: 25
12. Route No. | Suffix | 13. Milepost
18. Speed Limit: 25
19. Ramp ☐To: ☐From: 17. Cross Road Name/Route No. ☐NB ☐EB ☐SB ☐WB
21. Latitude | 20 Route Name/Route No. | 22. Longitude

4. Date of Crash (mm dd yy): 01 11 20
5. Day of Week: Su M Tu W Th F Sa
6. Time (use 2400 hrs.): 1420
7. Municipality Code: 1204
8. Total Killed: - -
9. Total Injured: 01

23. Veh. #: 1
24. Policy No.: UNINSURED
25. NJ Ins. Code:
☐ Parked ☐ Ped ☐ Pedalcyclist ☐ Resp. to Emergency ☐ Hit & Run

26. Driver's First Name: Ruben — Initial: O — Last Name: Hrycyna — 29. Sex: M
27. Number & Street: 3 Milton Court
28. City: South River, NJ 08882 — State — Zip
30. Eyes: 2 — DL Class: D — Restrictions: 1 — Endorsements: ----
31. State: NJ
32. Driver's License Number: H7704 67676 02722
33. DOB (mm dd yy): 02 17 72
34. Expires (mm yy): 02/22

35. Owner's First Name: ☐ Same as Driver Ana — Initial: B — Last Name: Hrycyna
36. Number & Street: 3 Milton Court
37. City: South River, NJ 08882-2320 — State — Zip
38. Make: GMC — 39. Model: SAV — 40. Color: TN — 41. Year: 03 — 42. Plate No.: K82FGE — 43. State: NJ
44. VIN: 1GTHG35U331151067 — 45. Expires: 04/20
46. Vehicle Removed to: Logan's
☐ Driven ☐ Towed Disabled ☒ Towed Disabled & Impounded ☐ Left at Scene ☐ Towed Impounded
47. Authority: ☐ Owner ☐ Driver ☒ Police
48. Alcohol Drug Test — Given: ☐No ☒Yes ☐Refused — Type: ☐Breath ☒Blood ☐Urine — Results: 0. % ☐Pending
49. Hazardous Material: ☐None ☐On Board ☐Spill — Hazard Class — Placard No.
50. Carrier No.: ☐USDOT ☐None ☐MC/MX
51. GVWR / GCWR (trucks & buses only): ☐≤ 10,000 lbs. ☐10,001 - 26,000 lbs. ☐≥ 26,001 lbs.
52. Motor Carrier or Government Entity
Number & Street
City — State — Zip

53. Veh. #
54. Policy No.
55. NJ Ins. Code
☐ Parked ☐ Ped ☐ Pedalcyclist ☐ Resp. to Emergency ☐ Hit & Run

56. Driver's First Name — Initial — Last Name — 59. Sex
57. Number & Street
58. City — State — Zip
60. Eyes — DL Class — Restrictions — Endorsements — 61. State
62. Driver's License Number — 63. DOB (mm dd yy) — 64. Expires (mm yy)

65. Owner's First Name: ☐ Same as Driver — Initial — Last Name
66. Number & Street
67. City — State — Zip
68. Make — 69. Model — 70. Color — 71. Year — 72. Plate No. — 73. State
74. VIN — 75. Expires
76. Vehicle Removed to:
☐ Driven ☐ Towed Disabled ☐ Towed Disabled & Impounded ☐ Left at Scene ☐ Towed Impounded
77. Authority: ☐ Owner ☐ Driver ☐ Police
78. Alcohol Drug Test — Given: ☐No ☐Yes ☐Refused — Type: ☐Breath ☐Blood ☐Urine — Results: 0. % ☐Pending
79. Hazardous Material: ☐None ☐On Board ☐Spill — Hazard Class — Placard No.
80. Carrier No.: ☐USDOT ☐None ☐MC/MX
81. GVWR / GCWR (trucks & buses only): ☐≤ 10,000 lbs. ☐10,001 - 26,000 lbs. ☐≥ 26,001 lbs.
82. Motor Carrier or Government Entity
Number & Street
City — State — Zip

118a ---- | 118b ---- | 119a ---- | 119b ---- | 120a 05 | 120b ---- | 121a ---- | 121b ---- | 122 01 | 123 ---- | 124 11 | 125 ---- | 126a 56 | 126b 05 | 126c 69 | 126d ---- | 126e 69 | 127a ---- | 127b ---- | 127c ---- | 127d ---- | 127e ---- | 128 56 | 129 12 | 130 12 | 131 ---- | 132 ---- | 133 04 | 134 ----

135. Damage to Other Property ☒Yes (If Yes, describe) ☐No
Residence located at 21 Buck Road, East Brunswick, NJ 08816

Oper.	136. Charge	137. Summons No.	Oper.	138. Charge	139. Summons No.
1	39:4-50	E20001207	----		
1	39:4-96	E20001208	----		

	83	84	85	86	87	88	89	90	91	92	93	94	95	Names & Addresses of Occupants / If Deceased, Date & Time of Death
A	1	01	01	03	47	M	01	07	2	11	04	----	6202	Hrycyna, Ruben-3 Milton Court, South River, NJ 08882
B	----	----	----	----	----	----	----	----	----	----	----	----	----	
C	----	----	----	----	----	----	----	----	----	----	----	----	----	
D	----	----	----	----	----	----	----	----	----	----	----	----	----	

New Jersey Police Crash Investigation Report	Case Number 20-02462	Page 2 of 2

	83	84	85	86	87	88	89	90	91	92	93	94	95	Names & Addresses of Occupants *If Deceased, Date & Time of Death*
E	----	----	----	----	----	----	----	----	----	----	----	----	----	----------
F	----	----	----	----	----	----	----	----	----	----	----	----	----	----------
G	----	----	----	----	----	----	----	----	----	----	----	----	----	----------
H	----	----	----	----	----	----	----	----	----	----	----	----	----	----------
I	----	----	----	----	----	----	----	----	----	----	----	----	----	----------
J	----	----	----	----	----	----	----	----	----	----	----	----	----	----------

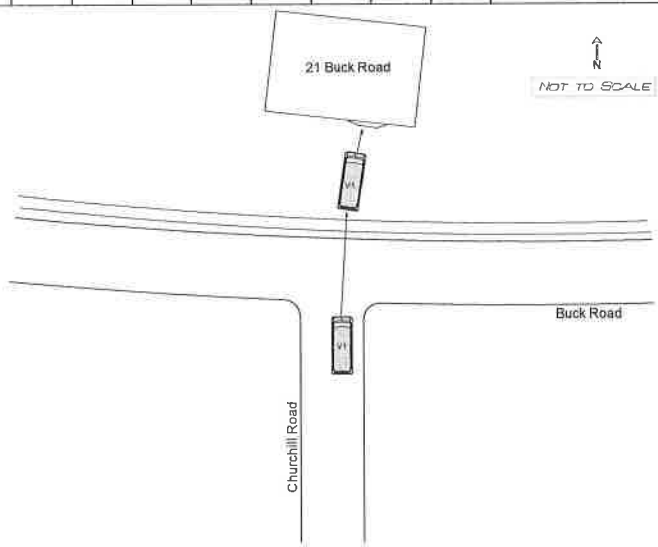

145. Crash Description/Narrative

Vehicle 1 was traveling North on Churchill Road. Vehicle 1 then proceeded straight through the intersection with Buck Road, which is a T intersection. Vehicle 1 then drove over the curb, across the sidewalk and across the front lawn of 21 Buck Road. Vehicle 1 then struck the front of 21 Buck Road with enough momentum to put the vehicle completely inside of the residence. The vehicle came to a stop in the basement of the home after destroying one of the levels of the split level home.

My investigation revealed driver 1 was at fault for intentionally driving into the home. There was no indication that the driver had attempted to stop prior to driving into the home. The vehicle was able to stop, as it had made a 3 point turn prior to driving North on Churchill Road. The vehicle struck numerous fixed objects in a neighboring town (South River) prior to its collision with 21 Buck Road. While extraction attempts were made the driver continued his attempts to harm himself with pieces of debris inside the cab of the vehicle

146. Officer's Signature	147. Badge #	148. Reviewer	Badge #	149. Case Status
Ptl. Christopher Williams 244	244	SGT. M. UNKEL 225		☐ Pending ☒ Complete

Page 1 of ☐ Fatal

New Jersey Police Crash Investigation Report

☐ Reportable ☐ Non-Reportable ☒ Change Report

1. Case Number: 20-02462
2. Police Dept. of: East Brunswick — Code: 01
3. Station/Precinct:
4. Date of Crash: 01 11 20 (mm dd yy)
5. Day of Week: Su M Tu W Th F Sa
6. Time (use 2400 hrs.): 1420
7. Municipality Code: 1204
8. Total Killed:
9. Total Injured:
10. Crash Occurred On: 21 Buck Road (Road Name) Dir
☐ At Intersection with
☐ Feet ☐ N ☐ E
☐ Miles ☐ S ☐ W
of:
11. Speed Limit
12. Route No. Suffix 13. Milepost
18. Speed Limit
19. Ramp ☐ To: ☐ From: 17. Cross Road Name/Route No. ☐ NB ☐ EB ☐ SB ☐ WB
21. Latitude 20 Route Name/Route No. 22. Longitude

23. Veh. #: 1 — 24. Policy No.: 4390703546 — 25. NJ Ins. Code: 100
☐ Parked ☐ Ped ☐ Pedalcylist ☐ Resp. to Emergency ☐ Hit & Run
26. Driver's First Name Initial Last Name — 29. Sex
27. Number & Street
28. City State Zip
30. Eyes DL Class Restrictions Endorsements — 31. State
32. Driver's License Number — 33. DOB (mm dd yy) — 34. Expires (mm yy)
35. Owner's First Name Initial Last Name
☐ Same as Driver
36. Number & Street
37. City State Zip
38. Make 39. Model 40. Color 41. Year 42. Plate No. 43. State
44. VIN — 45. Expires
46. Vehicle Removed to:
☐ Driven ☐ Towed Disabled ☐ Towed Disabled & Impounded
☐ Left at Scene ☐ Towed Impounded
47. Authority
☐ Owner ☐ Driver ☐ Police
48. Alcohol Drug Test
Given: ☐ No ☐ Yes ☐ Refused
Type: ☐ Breath ☐ Blood ☐ Urine
Results: 0. % ☐ Pending
49. Hazardous Material
☐ None ☐ On Board ☐ Spill
Hazard Class Placard No.
50. Carrier No.
☐ USDOT ☐ None
☐ MC/MX
51. GVWR / GCWR (trucks & buses only)
☐ ≤ 10,000 lbs.
☐ 10,001 - 26,000 lbs.
☐ ≥ 26,001 lbs.
52. Motor Carrier or Government Entity
Number & Street
City State Zip

53. Veh. # — 54. Policy No. — 55. NJ Ins. Code
☐ Parked ☐ Ped ☐ Pedalcylist ☐ Resp. to Emergency ☐ Hit & Run
56. Driver's First Name Initial Last Name — 59. Sex
57. Number & Street
58. City State Zip
60. Eyes DL Class Restrictions Endorsements — 61. State
62. Driver's License Number — 63. DOB (mm dd yy) — 64. Expires (mm yy)
65. Owner's First Name Initial Last Name
☐ Same as Driver
66. Number & Street
67. City State Zip
68. Make 69. Model 70. Color 71. Year 72. Plate No. 73. State
74. VIN — 75. Expires
76. Vehicle Removed to:
☐ Driven ☐ Towed Disabled ☐ Towed Disabled & Impounded
☐ Left at Scene ☐ Towed Impounded
77. Authority
☐ Owner ☐ Driver ☐ Police
78. Alcohol Drug Test
Given: ☐ No ☐ Yes ☐ Refused
Type: ☐ Breath ☐ Blood ☐ Urine
Results: 0. % ☐ Pending
79. Hazardous Material
☐ None ☐ On Board ☐ Spill
Hazard Class Placard No.
80. Carrier No.
☐ USDOT ☐ None
☐ MC/MX
81. GVWR / GCWR (trucks & buses only)
☐ ≤ 10,000 lbs.
☐ 10,001 - 26,000 lbs.
☐ ≥ 26,001 lbs.
82. Motor Carrier or Government Entity
Number & Street
City State Zip

135. Damage to Other Property ☐ Yes (If Yes, describe) ☐ No

Oper.	136. Charge	137. Summons No.	Oper.	138. Charge	139. Summons No.
Oper.	140. Charge	141. Summons No.	Oper.	142. Charge	143. Summons No.

	83	84	85	86	87	88	89	90	91	92	93	94	95	Names & Addresses of Occupants *If Deceased, Date & Time of Death*
A														
B														
C														
D														

Page 1 of 2 ☐ Fatal

New Jersey Police Crash Investigation Report

☒ Reportable ☐ Non-Reportable ☐ Change Report

96 01 | 97 01 | 98 06 | 99 02 | 100a 01 | 100b 04 | 101 02 | 102 01 | 103 01 | 104 02 | 105 01 | 106 ----- | 107 ----- | 108 01 | 109 01 | 110 01 | 111 01 | 112 ----- | 113 ----- | 114 ----- | 115 ----- | 116 03 | 117 03

1. Case Number: 20-02503
2. Police Dept. of: East Brunswick — Code: 0 1
3. Station/Precinct:

10. Crash Occurred On: Hy 18 (Road Name) S (Dir) — 11. Speed Limit: 45 — 12. Route No.: 18 — Suffix: — 13. Milepost: .
☐ At Intersection with
☒ Feet ☐ Miles — 14: 100 — 15. ☒ N ☐ E ☐ S ☐ W — 16. of: Naricon Place — 18. Speed Limit: 25
19. Ramp ☐ To: ☐ From — 17. Cross Road Name/Route No. — ☐ NB ☐ EB ☐ SB ☐ WB
21. Latitude . — 20. Route Name/Route No. — 22. Longitude .

4. Date of Crash (mm dd yy): 01 11 20 — 5. Day of Week: Su M Tu W Th F Sa (Sa) — 6. Time (use 2400 hrs.): 1907 — 7. Municipality Code: 1204 — 8. Total Killed: - - — 9. Total Injured: - -

Vehicle 1	Vehicle 2
23. Veh. #: 1	53. Veh. #: 2
24. Policy No.: F413762-6	54. Policy No.: HERTZ SELF INSURED
25. NJ Ins. Code: 426	55. NJ Ins. Code: --
☐ Parked ☐ Ped ☐ Pedalcyclist ☐ Resp. to Emergency ☐ Hit & Run	☐ Parked ☐ Ped ☐ Pedalcyclist ☐ Resp. to Emergency ☐ Hit & Run
26. Driver's First Name: Giana — Initial — Last Name: Spinelli — 29. Sex: F	56. Driver's First Name: Rita — Initial — Last Name: Algarra — 59. Sex: F
27. Number & Street: 26 Prides Lane	57. Number & Street: 10 La Jolla Court
28. City, State, Zip: Englishtown, NJ 07726-8208	58. City, State, Zip: Old Bridge, NJ 08857
30. Eyes: 2 — DL Class: D — Restrictions: ---- — Endorsements: ---- — 31. State: NJ	60. Eyes: 2 — DL Class: D — Restrictions: ---- — Endorsements: ---- — 61. State: NJ
32. Driver's License Number: S7068 28274 61982 — 33. DOB (mm dd yy): 11 20 98 — 34. Expires (mm yy): 11/23	62. Driver's License Number: A5329 65700 56662 — 63. DOB (mm dd yy): 06 24 66 — 64. Expires (mm yy): 11/23
35. Owner's First Name: Peter — Initial — Last Name: Spinelli — ☐ Same as Driver	65. Owner's First Name: Hertz Vehicles LLC — Initial — Last Name — ☐ Same as Driver
36. Number & Street: 26 Prides Lane	66. Number & Street: 5400 Butler National Dr
37. City, State, Zip: Englishtown, NJ 07726-8208	67. City, State, Zip: Orlando FL 32812
38. Make: JEE — 39. Model: COM — 40. Color: SL — 41. Year: 07 — 42. Plate No.: E43FSP — 43. State: NJ	68. Make: Chevy — 69. Model: 4 DR — 70. Color: Blk — 71. Year: 19 — 72. Plate No.: LHNQ12 — 73. State: FL
44. VIN: 1J8FF47W97D597512 — 45. Expires: 08/20	74. VIN: 2G11Z5SA1K9134644 — 75. Expires: 06/20
46. Vehicle Removed to: -----	76. Vehicle Removed to: -----
☒ Driven ☐ Towed Disabled ☐ Towed Disabled & Impounded ☐ Left at Scene ☐ Towed Impounded	☒ Driven ☐ Towed Disabled ☐ Towed Disabled & Impounded ☐ Left at Scene ☐ Towed Impounded
47. Authority: ☐ Owner ☒ Driver ☐ Police	77. Authority: ☐ Owner ☒ Driver ☐ Police
48. Alcohol Drug Test — Given: ☒ No ☐ Yes ☐ Refused — Type: ☐ Breath ☐ Blood ☐ Urine — Results: 0. % ☐ Pending	78. Alcohol Drug Test — Given: ☒ No ☐ Yes ☐ Refused — Type: ☐ Breath ☐ Blood ☐ Urine — Results: 0. % ☐ Pending
49. Hazardous Material: ☐ None ☐ On Board ☐ Spill — Hazard Class — Placard No.	79. Hazardous Material: ☐ None ☐ On Board ☐ Spill — Hazard Class — Placard No.
50. Carrier No.: ☐ USDOT ☐ None ☐ MC/MX	80. Carrier No.: ☐ USDOT ☐ None ☐ MC/MX
51. GVWR / GCWR (trucks & buses only): ☐ ≤ 10,000 lbs. ☐ 10,001 - 26,000 lbs. ☐ ≥ 26,001 lbs.	81. GVWR / GCWR (trucks & buses only): ☐ ≤ 10,000 lbs. ☐ 10,001 - 26,000 lbs. ☐ ≥ 26,001 lbs.
52. Motor Carrier or Government Entity: -----	82. Motor Carrier or Government Entity: -----
Number & Street: -----	Number & Street: -----
City, State, Zip: -----	City, State, Zip: -----

135. Damage to Other Property ☐ Yes (If Yes, describe) ☒ No

Oper.	136. Charge	137. Summons No.	Oper.	138. Charge	139. Summons No.
-----	-----	-----	-----	-----	-----
Oper.	140. Charge	141. Summons No.	Oper.	142. Charge	143. Summons No.
-----	-----	-----	-----	-----	-----

	83	84	85	86	87	88	89	90	91	92	93	94	95	Names & Addresses of Occupants (If Deceased, Date & Time of Death)
A	1	01	01	05	21	F	----	----	----	11	04	----	----	Spinelli, Giana-26 Prides Lane, Englishtown, NJ 07726-8208
B	1	03	01	05	21	F	----	----	----	11	04	----	----	Balzano, Alyssa-513 Chicago Blvd, Sea Girt, NJ 08750-2012
C	2	01	01	05	53	F	----	----	----	11	04	----	----	Algarra, Rita-10 La Jolla Court, Old Bridge, NJ 08857
D	----	----	----	----	----	----	----	----	----	----	----	----	----	-----

118a 02 | 118b 09 | 119a 25 | 119b ---- | 120a 01 | 120b ---- | 121a 01 | 121b ---- | 122 08 | 123 07 | 124 04 | 125 04 | 126a 26 | 126b ---- | 126c ---- | 126d ---- | 126e 26 | 127a 26 | 127b ---- | 127c ---- | 127d ---- | 127e 26 | 128 26 | 129 12 | 130 12 | 131 06 | 132 06 | 133 03 | 134 03

New Jersey Police Crash Investigation Report	Case Number 20-02503	Page 2 of 2

	83	84	85	86	87	88	89	90	91	92	93	94	95	Names & Addresses of Occupants *If Deceased, Date & Time of Death*
E	----	----	----	----	----	----	----	----	----	----	----	----	----	----------
F	----	----	----	----	----	----	----	----	----	----	----	----	----	----------
G	----	----	----	----	----	----	----	----	----	----	----	----	----	----------
H	----	----	----	----	----	----	----	----	----	----	----	----	----	----------
I	----	----	----	----	----	----	----	----	----	----	----	----	----	----------
J	----	----	----	----	----	----	----	----	----	----	----	----	----	----------

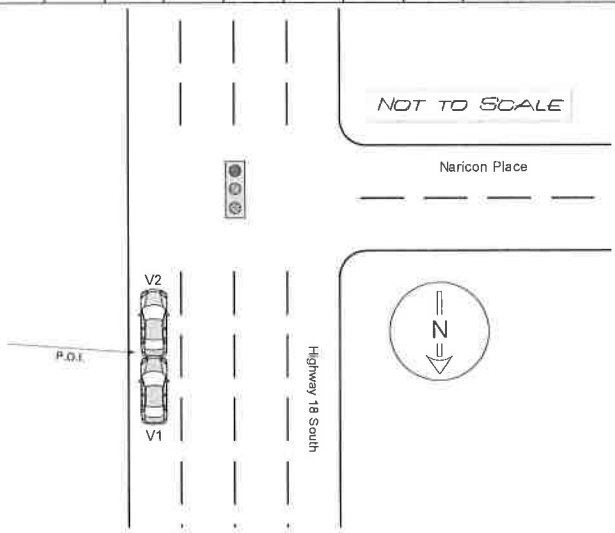

145. Crash Description/Narrative

Driver 2 stated she was on Highway 18 south just before Naricon Place when she was stopped at a traffic light and was struck in the rear by vehicle 1. Driver 1 stated that she was changing lanes from the second lane into the left lane when she did not see vehicle 2's break lights on and struck into the rear of it.

Driver 1 is determined to be at fault for driver inattention and following too closely.

146. Officer's Signature	147. Badge #	148. Reviewer	Badge #	149. Case Status
Ptl. Shawn Yeager 261	261	214		☐ Pending ☒ Complete

NJTR-1 (Rev. 01/17)

Page 1 of 2 ☐ Fatal

New Jersey Police Crash Investigation Report

☐ Reportable ☒ Non-Reportable ☐ Change Report

96	05
97	01
98	01
99	09
100a	01
100b	04
101	02
102	01
103	01
104	02
105	02
106	----
107	----
108	01
109	01
110	01
111	01
112	----
113	----
114	----
115	----
116	03
117	03

1. Case Number: 20-02707
2. Police Dept. of: East Brunswick — Code: 01
3. Station/Precinct:

10. Crash Occurred On: 314 Hy 18 (Road Name) N (Dir)
☐ At Intersection with ☐ Feet ☐ Miles (14, 15) ☐N ☐E ☐S ☐W (16) of:
11. Speed Limit
12. Route No. Suffix 13. Milepost
18. Speed Limit
19. Ramp ☐To: ☐From 17. Cross Road Name/Route No. ☐NB ☐EB ☐SB ☐WB
21. Latitude 20 Route Name/Route No. 22. Longitude

4. Date of Crash mm dd yy: 01 12 20
5. Day of Week: (Su) M Tu W Th F Sa
6. Time (use 2400 hrs.): 13 12
7. Municipality Code: 1 2 0 4
8. Total Killed: 0 0
9. Total Injured: 0 0

	Vehicle 1	Vehicle 2
Veh. #	01	02
Policy No.	NJAP0000016416	905207351
NJ Ins. Code	810	135
☐ Parked ☐ Ped ☐ Pedalcyclist ☐ Resp. to Emergency ☐ Hit & Run		
Driver's First Name	Jill	Jorge
Initial	L	
Last Name	Williams-Foster	Dominguez
Sex	F	
Number & Street	34 Constitution Way	450 Lewis Street
City, State, Zip	South River, NJ 08882	Somerset, NJ 08873
Eyes	2	2
DL Class	D	D
Restrictions	----	----
Endorsements	----	----
State	NJ	NJ
Driver's License Number	W4365 4017 62642	D6344 4106 04722
DOB mm dd yy	12 29 64	04 21 72
Expires mm yy	06/21	01/21
Owner's First Name	☒ Same as Driver	☒ Same as Driver
Initial		
Last Name		
Number & Street		
City, State, Zip		
Make	TOY	TOY
Model	CAM	CAM
Color	BLK	BK
Year	02	13
Plate No.	PTG82Y	C15GXG
State	NJ	NJ
VIN	4T1BE32K32U010328	4T1BF1FK4DU725505
Expires	12/20	08/20
Vehicle Removed to:		
☒ Driven	☐ Towed Disabled ☐ Towed Disabled & Impounded	☐ Towed Disabled ☐ Towed Disabled & Impounded
☐ Left at Scene	☐ Towed Impounded	☐ Towed Impounded
Authority	☒ Owner ☐ Driver ☐ Police	☒ Owner ☐ Driver ☐ Police
Alcohol Drug Test Given:	☒ No ☐ Yes ☐ Refused	☒ No ☐ Yes ☐ Refused
Type:	☐ Breath ☐ Blood ☐ Urine	☐ Breath ☐ Blood ☐ Urine
Results:	0. % ☐ Pending	0. % ☐ Pending
Hazardous Material	☐ None ☐ On Board ☐ Spill	☐ None ☐ On Board ☐ Spill
Hazard Class / Placard No.		
Carrier No.	☐ USDOT ☐ MC/MX ☐ None	☐ USDOT ☐ MC/MX ☐ None
GVWR / GCWR (trucks & buses only)	☐ ≤ 10,000 lbs. ☐ 10,001 - 26,000 lbs. ☐ ≥ 26,001 lbs.	☐ ≤ 10,000 lbs. ☐ 10,001 - 26,000 lbs. ☐ ≥ 26,001 lbs.
Motor Carrier or Government Entity		
Number & Street		
City, State, Zip		

118a	10
118b	----
119a	09
119b	06
120a	01
120b	----
121a	01
121b	----
122	07
123	07
124	11
125	11
126a	26
126b	----
126c	----
126d	----
126e	26
127a	26
127b	----
127c	----
127d	----
127e	26
128	26
129	05
130	05
131	10
132	10
133	02
134	02

135. Damage to Other Property ☐ Yes (If Yes, describe) ☒ No

Oper.	Charge	Summons No.	Oper.	Charge	Summons No.
----			----		
----			----		

	83	84	85	86	87	88	89	90	91	92	93	94	95	Names & Addresses of Occupants / If Deceased, Date & Time of Death
A	1	01	01	05	46	F	----	----	1	11	04	----	----	Williams-Foster, Jill-34 Constitution Way, South River, NJ 08882
B	2	01	01	05	47	M	----	----	1	11	04	----	----	Dominguez, Jorge-450 Lewis St, Somerset, NJ 08873-3138
C	----	----	----	----	----	----	----	----	----	----	----	----	----	
D	----	----	----	----	----	----	----	----	----	----	----	----	----	

New Jersey Police Crash Investigation Report	Case Number 20-02707	Page 2 of 2

	83	84	85	86	87	88	89	90	91	92	93	94	95	Names & Addresses of Occupants *If Deceased, Date & Time of Death*
E	----	----	----	----	----	----	----	----	----	----	----	----	----	----------
F	----	----	----	----	----	----	----	----	----	----	----	----	----	----------
G	----	----	----	----	----	----	----	----	----	----	----	----	----	----------
H	----	----	----	----	----	----	----	----	----	----	----	----	----	----------
I	----	----	----	----	----	----	----	----	----	----	----	----	----	----------
J	----	----	----	----	----	----	----	----	----	----	----	----	----	----------

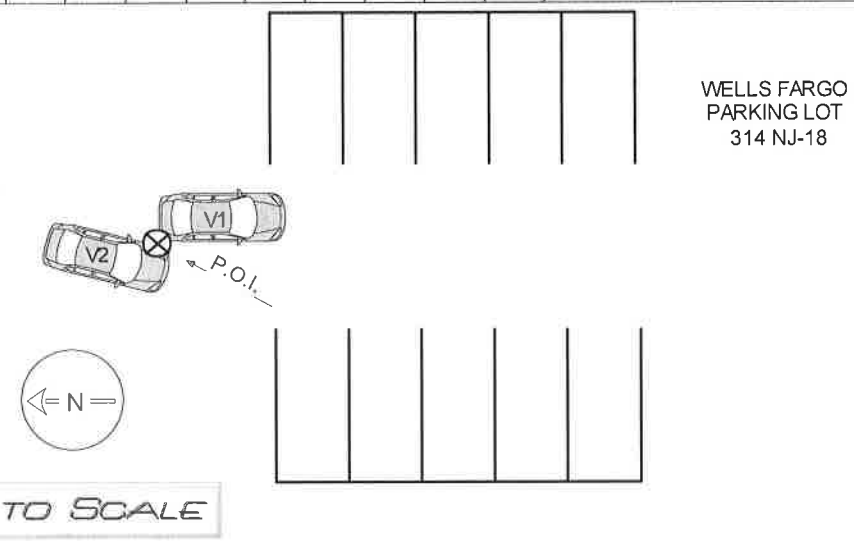

145. Crash Description/Narrative

This accident occurred on private property in the Wells Fargo parking lot, 314 Route 18. V1 was traveling straight (southbound) through the parking lot. At this time, V1 stopped for traffic ahead. V2 was behind V1 and attempted to pass on the right. While passing, V2 collided with the rear passenger side bumper of V1. The driver of V1 stated that she was waiting for another vehicle to back out when she was struck. The driver of V2 stated that V1 was backing prior to their collision.

146. Officer's Signature	147. Badge #	148. Reviewer	Badge #	149. Case Status
Ptl. Joseph Napoli 264		SGT. M. UNKEL 225		☐ Pending ☒ Complete

Page 1 of 2 ☐ Fatal

New Jersey Police Crash Investigation Report

☐ Reportable ☒ Non-Reportable ☐ Change Report

96 05 | 97 01 | 98 01 | 99 09 | 100a 01 | 100b 04 | 101 02 | 102 01 | 103 01 | 104 02 | 105 06 | 106 ---- | 107 ---- | 108 01 | 109 01 | 110 01 | 111 01 | 112 ---- | 113 ---- | 114 ---- | 115 ---- | 116 03 | 117 03

1. Case Number: 20-02719
2. Police Dept. of: East Brunswick — Code: 01
3. Station/Precinct:

10. Crash Occurred On: 380 Hy 18 (Road Name) N (Dir)
☐ At Intersection with ☐ Feet ☐ Miles (14, 15) ☐N ☐E ☐S ☐W (16) of:
11. Speed Limit: 45
12. Route No. ☐☐☐ Suffix ☐ 13. Milepost ☐☐☐.☐
18. Speed Limit ☐☐
19. Ramp ☐To: ☐From 17. Cross Road Name/Route No. ☐NB ☐EB ☐SB ☐WB
21. Latitude ☐☐.☐☐☐☐☐☐ 20 Route Name/Route No. ☐☐ 22. Longitude ☐☐.☐☐☐☐☐☐

4. Date of Crash mm dd yy: 01 12 20
5. Day of Week: (Su) M Tu W Th F Sa
6. Time (use 2400 hrs.): 1458
7. Municipality Code: 1204
8. Total Killed: 00
9. Total Injured: 00

23. Veh. # 01 | 24. Policy No. 3752895 | 25. NJ Ins. Code 178
☐ Parked ☐ Ped ☐ Pedalcyclist ☐ Resp. to Emergency ☐ Hit & Run

26. Driver's First Name: Ellen Initial: G Last Name: Mcconnell 29. Sex: F
27. Number & Street: 14 Winsor Court
28. City: Sayreville, NJ 08872 State Zip
30. Eyes: 04 DL Class: D Restrictions: ---- Endorsements: ---- 31. State: NJ
32. Driver's License Number: M1169 2136 58504 33. DOB mm dd yy: 08 09 50 34. Expires mm yy: 02/21

35. Owner's First Name Initial Last Name
☒ Same as Driver
36. Number & Street
37. City State Zip
38. Make: MIT 39. Model: MIR 40. Color: PL 41. Year: 14 42. Plate No.: YRT73F 43. State: NJ
44. VIN: ML32A4HJ6EH008982 45. Expires: 04/20
46. Vehicle Removed to:
☒ Driven ☐ Towed Disabled ☐ Towed Disabled & Impounded ☐ Left at Scene ☐ Towed Impounded
47. Authority: ☒ Owner ☐ Driver ☐ Police
48. Alcohol Drug Test: Given: ☒No ☐Yes ☐Refused Type: ☐Breath ☐Blood ☐Urine Results: 0. % ☐Pending
49. Hazardous Material: ☐None ☐On Board ☐Spill Hazard Class Placard No.
50. Carrier No. ☐USDOT ☐MC/MX ☐None
51. GVWR / GCWR (trucks & buses only) ☐≤ 10,000 lbs. ☐10,001 - 26,000 lbs. ☐≥ 26,001 lbs.
52. Motor Carrier or Government Entity
Number & Street
City State Zip

53. Veh. # 2 | 54. Policy No. 182 730 444 | 55. NJ Ins. Code 315
☐ Parked ☐ Ped ☐ Pedalcyclist ☐ Resp. to Emergency ☒ Hit & Run

56. Driver's First Name: Amy Initial: Last Name: Kohlepp 59. Sex: F
57. Number & Street: 51 Northside Avenue
58. City: South River, NJ 08882 State Zip
60. Eyes: 2 DL Class: D Restrictions: ---- Endorsements: ---- 61. State: NJ
62. Driver's License Number: K6165 04074 58782 63. DOB mm dd yy: 08 08 78 64. Expires mm yy: 08/23

65. Owner's First Name Initial Last Name
☐ Same as Driver Edward H Greager
66. Number & Street: 51 Northside Avenue
67. City: South River, NJ 08882 State Zip
68. Make: CHE 69. Model: EQU 70. Color: GY 71. Year: 17 72. Plate No.: S35HXJ 73. State: NJ
74. VIN: 2GNALCEK2H1603319 75. Expires: 06/21
76. Vehicle Removed to:
☒ Driven ☐ Towed Disabled ☐ Towed Disabled & Impounded ☐ Left at Scene ☐ Towed Impounded
77. Authority: ☐ Owner ☒ Driver ☐ Police
78. Alcohol Drug Test: Given: ☒No ☐Yes ☐Refused Type: ☐Breath ☐Blood ☐Urine Results: 0. % ☐Pending
79. Hazardous Material: ☐None ☐On Board ☐Spill Hazard Class Placard No.
80. Carrier No. ☐USDOT ☐MC/MX ☐None
81. GVWR / GCWR (trucks & buses only) ☐≤ 10,000 lbs. ☐10,001 - 26,000 lbs. ☐≥ 26,001 lbs.
82. Motor Carrier or Government Entity
Number & Street
City State Zip

135. Damage to Other Property ☐Yes (If Yes, describe) ☒No

Oper.	136. Charge	137. Summons No.	Oper.	138. Charge	139. Summons No.
02	Leaving Scene Accident 39: 4	e20 001184	----		
Oper.	140. Charge	141. Summons No.	Oper.	142. Charge	143. Summons No.
----			----		

118a 25 | 118b ---- | 119a 02 | 119b 10 | 120a 01 | 120b ---- | 121a 00 | 121b ---- | 122 10 | 123 13 | 124 11 | 125 11 | 126a 26 | 126b ---- | 126c ---- | 126d ---- | 126e 26 | 127a 28 | 127b ---- | 127c ---- | 127d ---- | 127e 28 | 128 26 | 129 08 | 130 08 | 131 06 | 132 06 | 133 02 | 134 02

	83	84	85	86	87	88	89	90	91	92	93	94	95	Names & Addresses of Occupants If Deceased, Date & Time of Death
A	1	----	01	05	69	F	----	----	----	----	----	----	----	Mcconnell, Ellen-14 Winsor Ct, Sayreville, NJ 08872-1371
B	2	01	01	05	37	F	----	----	----	11	04	----	----	Kohlepp, Amy-28 Rosewood Ct, Sayreville, NJ 08872-2108
C	----	----	----	----	----	----	----	----	----	----	----	----	----	
D	----	----	----	----	----	----	----	----	----	----	----	----	----	

New Jersey Police Crash Investigation Report	Case Number 20-02719	Page 2 of 2

	83	84	85	86	87	88	89	90	91	92	93	94	95	Names & Addresses of Occupants *If Deceased, Date & Time of Death*
E	----	----	----	----	----	----	----	----	----	----	----	----	----	----------
F	----	----	----	----	----	----	----	----	----	----	----	----	----	----------
G	----	----	----	----	----	----	----	----	----	----	----	----	----	----------
H	----	----	----	----	----	----	----	----	----	----	----	----	----	----------
I	----	----	----	----	----	----	----	----	----	----	----	----	----	----------
J	----	----	----	----	----	----	----	----	----	----	----	----	----	----------

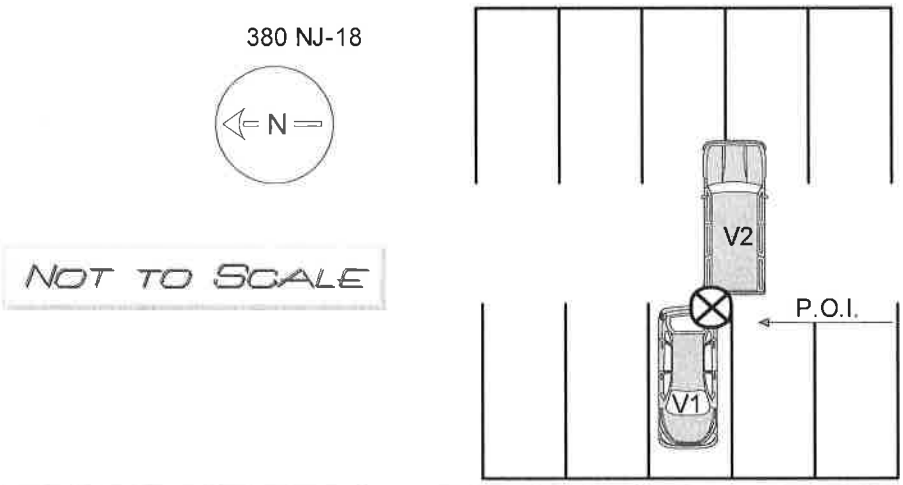

145. Crash Description/Narrative

This accident occurred on private property in the CVS parking lot (380 Route 18). V1 was parked and unoccupied in a legal parking space. The driver of V1 stated that she left her vehicle there to go into the store. When the driver of V1 came out she observed damage to her rear driver side door and bumper. I then observed the same damage which was consistent with a side swipe or backing collision. The driver of V2 then came into Police Headquarters and reported the accident later in the day. The driver of V2 stated that she was backing and struck the rear end of V1. The damage on V2 was consistent with the statements from the drivers. Investigation revealed the same.

146. Officer's Signature	147. Badge #	148. Reviewer	Badge #	149. Case Status
Ptl. Joseph Napoli 264	264	SGT. M. UNKEL 225		☐ Pending ☒ Complete

Page 1 of 2 ☐ Fatal

New Jersey Police Crash Investigation Report

☐ Reportable ☒ Non-Reportable ☐ Change Report

96	05
97	01
98	06
99	07
100a	03
100b	04
101	02
102	01
103	01
104	01
105	11
106	----
107	----
108	01
109	----
110	01
111	----
112	----
113	----
114	----
115	----
116	02
117	----

1. Case Number: 20-02749
2. Police Dept. of: East Brunswick — Code: 01
3. Station/Precinct:
4. Date of Crash (mm dd yy): 01 12 20
5. Day of Week: (Su) M Tu W Th F Sa
6. Time (use 2400 hrs.): 17 28
7. Municipality Code: 1204
8. Total Killed: - -
9. Total Injured: - -

10. Crash Occurred On: Dunhams Corner E (Road Name / Dir) of: Church Lane
☐ At Intersection with ☐ Feet ☐ Miles (14 15) ☐ N ☐ E ☐ S ☐ W (16)
11. Speed Limit: 3 5
12. Route No. Suffix 13. Milepost
18. Speed Limit: 3 5
19. Ramp ☐ To: ☐ From: 17. Cross Road Name/Route No. ☐ NB ☐ EB ☐ SB ☐ WB
20 Route Name/Route No. 21. Latitude 22. Longitude

118a	29
118b	----
119a	----
119b	----
120a	01
120b	----
121a	----
121b	----
122	01
123	----
124	04
125	----
126a	05
126b	56
126c	54
126d	----
126e	05
127a	----
127b	----
127c	----
127d	----
127e	----
128	05
129	01
130	14
131	----
132	----
133	02
134	----

Vehicle 1

23. Veh. #: 1
24. Policy No.: TCA00002005909
25. NJ Ins. Code: 632
☐ Parked ☐ Ped ☐ Pedalcylist ☐ Resp. to Emergency ☐ Hit & Run
26. Driver's First Name: Barbara — Initial — Last Name: Alves — 29. Sex: F
27. Number & Street: 208 N. Moetz Drive
28. City, State, Zip: Milltown, NJ 08850-1250
30. Eyes: 2 — DL Class: D — Restrictions: ---- — Endorsements: ----
31. State: NJ
32. Driver's License Number: A5676 07300 62462
33. DOB (mm dd yy): 12 24 46
34. Expires (mm yy): 12/23
35. Owner's First Name: ☐ Same as Driver Joseph — Initial: C — Last Name: Alves
36. Number & Street: 39 June St
37. City, State, Zip: South River, NJ 08882-1028
38. Make: HYU — 39. Model: SAN — 40. Color: WT — 41. Year: 14 — 42. Plate No.: C40JLX — 43. State: NJ
44. VIN: 5XYZU3LB4EG138295 — 45. Expires: 12/20
46. Vehicle Removed to:
☒ Driven ☐ Towed Disabled ☐ Towed Disabled & Impounded ☐ Left at Scene ☐ Towed Impounded
47. Authority: ☐ Owner ☒ Driver ☐ Police
48. Alcohol Drug Test — Given: ☒ No ☐ Yes ☐ Refused — Type: ☐ Breath ☐ Blood ☐ Urine — Results: 0. % ☐ Pending
49. Hazardous Material: ☐ None ☐ On Board ☐ Spill — Hazard Class — Placard No.
50. Carrier No.: ☐ USDOT ☐ MC/MX ☐ None
51. GVWR / GCWR (trucks & buses only): ☐ ≤ 10,000 lbs. ☐ 10,001 - 26,000 lbs. ☐ ≥ 26,001 lbs.
52. Motor Carrier or Government Entity
Number & Street
City, State, Zip

Vehicle 2

53. Veh. #
54. Policy No.
55. NJ Ins. Code
☐ Parked ☐ Ped ☐ Pedalcylist ☐ Resp. to Emergency ☐ Hit & Run
56. Driver's First Name — Initial — Last Name — 59. Sex
57. Number & Street
58. City, State, Zip
60. Eyes — DL Class — Restrictions — Endorsements — 61. State
62. Driver's License Number — 63. DOB (mm dd yy) — 64. Expires (mm yy)
65. Owner's First Name — Initial — Last Name: ☐ Same as Driver
66. Number & Street
67. City, State, Zip
68. Make — 69. Model — 70. Color — 71. Year — 72. Plate No. — 73. State
74. VIN — 75. Expires
76. Vehicle Removed to:
☐ Driven ☐ Towed Disabled ☐ Towed Disabled & Impounded ☐ Left at Scene ☐ Towed Impounded
77. Authority: ☐ Owner ☐ Driver ☐ Police
78. Alcohol Drug Test — Given: ☒ No ☐ Yes ☐ Refused — Type: ☐ Breath ☐ Blood ☐ Urine — Results: 0. % ☐ Pending
79. Hazardous Material: ☐ None ☐ On Board ☐ Spill — Hazard Class — Placard No.
80. Carrier No.: ☐ USDOT ☐ MC/MX ☐ None
81. GVWR / GCWR (trucks & buses only): ☐ ≤ 10,000 lbs. ☐ 10,001 - 26,000 lbs. ☐ ≥ 26,001 lbs.
82. Motor Carrier or Government Entity
Number & Street
City, State, Zip

135. Damage to Other Property ☒ Yes (If Yes, describe) ☐ No

Wooden fence post owned by East Brunswick Township.

Oper.	136. Charge	137. Summons No.	Oper.	138. Charge	139. Summons No.
----			----		
Oper.	140. Charge	141. Summons No.	Oper.	142. Charge	143. Summons No.
----			----		

	83	84	85	86	87	88	89	90	91	92	93	94	95	Names & Addresses of Occupants / If Deceased, Date & Time of Death
A	1	01	01	05	73	F	----	----	----	11	04	----	----	Alves, Barbara-208 N. Moetz Drive, Milltown, NJ 08850-1250
B	----	----	----	----	----	----	----	----	----	----	----	----	----	
C	----	----	----	----	----	----	----	----	----	----	----	----	----	
D	----	----	----	----	----	----	----	----	----	----	----	----	----	

New Jersey Police Crash Investigation Report	Case Number 20-02749	Page 2 of 2

	83	84	85	86	87	88	89	90	91	92	93	94	95	Names & Addresses of Occupants *If Deceased, Date & Time of Death*
E	----	----	----	----	----	----	----	----	----	----	----	----	----	
F	----	----	----	----	----	----	----	----	----	----	----	----	----	
G	----	----	----	----	----	----	----	----	----	----	----	----	----	
H	----	----	----	----	----	----	----	----	----	----	----	----	----	
I	----	----	----	----	----	----	----	----	----	----	----	----	----	
J	----	----	----	----	----	----	----	----	----	----	----	----	----	

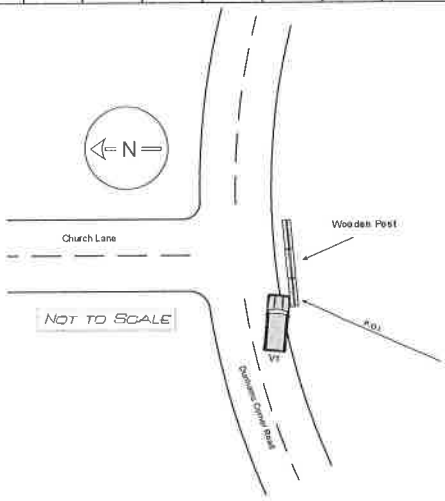

145. Crash Description/Narrative

Driver 1 stated she was traveling east on Dunham's Corner Road in the area of Church Lane when someone crossed the double yellow into her oncoming lane. At this time, driver 1 stated she swerved to the right to avoid the oncoming vehicle and struck the curb. After striking the curb, she then struck into a wooden fence owned by East Brunswick Township.

The accident appears to have occurred due to another vehicle driving carelessly.

146. Officer's Signature	147. Badge #	148. Reviewer	Badge #	149. Case Status
Ptl. Shawn Yeager 261	261	214		☐ Pending ☒ Complete

Page 1 of 2 ☐ Fatal

New Jersey Police Crash Investigation Report

☒ Reportable ☐ Non-Reportable ☐ Change Report

96	05
97	01
98	01
99	07
100a	01
100b	04
101	02
102	01
103	05
104	02
105	06
106	----
107	----
108	01
109	00
110	01
111	00
112	----
113	----
114	----
115	----
116	----
117	00

1. Case Number: 20-02883
2. Police Dept. of: East Brunswick — Code: 01
3. Station/Precinct:
4. Date of Crash: mm 01 dd 13 yy 20
5. Day of Week: Su (M) Tu W Th F Sa
6. Time (use 2400 hrs.): 0809
7. Municipality Code: 1204
8. Total Killed: - -
9. Total Injured: 0 0
10. Crash Occurred On: -------- McDowell Drive --- (Road Name / Dir)
☐ At Intersection with ☐ Feet ☐ Miles (14 15) ☐ N ☐ E ☐ S ☐ W (16) of:
11. Speed Limit: 25
12. Route No. - - - - Suffix - 13. Milepost - - - . - -
18. Speed Limit: --- ---
19. Ramp ☐ To: ☐ From: 17. Cross Road Name/Route No.
☐ NB ☐ EB ☐ SB ☐ WB
20. Route Name/Route No. 21. Latitude . 22. Longitude .

118a	25	118b	----	119a	00	119b	----
120a	----	120b	----	121a	00	121b	----
122	10	123	00	124	05	125	05
126a	26	126b	----	126c	----	126d	----
126e	----	127a	28	127b	----	127c	----
127d	----	127e	28	128		129	08
130	08	131	----	132	----	133	02
134	00						

Vehicle 1

23. Veh. # 1
24. Policy No. 4386-71-81-36
25. NJ Ins. Code 148
☒ Parked ☐ Ped ☐ Pedalcyclist ☐ Resp. to Emergency ☐ Hit & Run
26. Driver's First Name / Initial / Last Name: ----------
29. Sex: ----
27. Number & Street:
28. City / State / Zip:
30. Eyes: ---- DL Class: ---- Restrictions: ---- Endorsements: ----
31. State: ----
32. Driver's License Number:
33. DOB mm dd yy
34. Expires mm yy
35. Owner's First Name: ☐ Same as Driver Douglas / Initial: E / Last Name: Temple
36. Number & Street: 357 McDowell Drive
37. City / State / Zip: East Brunswick, NJ 08816
38. Make: Nissan
39. Model: Alima
40. Color: Blk
41. Year: 201
42. Plate No.: U12JNU
43. State: NJ
44. VIN: 1N4AL3AP5GC225876
45. Expires: 02/20
46. Vehicle Removed to:
☒ Driven ☐ Towed Disabled ☐ Towed Disabled & Impounded ☐ Left at Scene ☐ Towed Impounded
47. Authority: ☐ Owner ☐ Driver ☐ Police
48. Alcohol Drug Test: Given: ☒ No ☐ Yes ☐ Refused; Type: ☐ Breath ☐ Blood ☐ Urine; Results: 0. % ☐ Pending
49. Hazardous Material: ☐ None ☐ On Board ☐ Spill; Hazard Class / Placard No.
50. Carrier No.: ☐ USDOT ☐ None ☐ MC/MX
51. GVWR / GCWR (trucks & buses only): ☐ ≤ 10,000 lbs. ☐ 10,001 - 26,000 lbs. ☐ ≥ 26,001 lbs.
52. Motor Carrier or Government Entity:
Number & Street:
City / State / Zip:

Vehicle 2

53. Veh. # 2
54. Policy No. UNKNOWN
55. NJ Ins. Code ----------
☐ Parked ☐ Ped ☐ Pedalcyclist ☐ Resp. to Emergency ☒ Hit & Run
56. Driver's First Name / Initial / Last Name: Unknown - Unknown
59. Sex: M
57. Number & Street:
58. City / State / Zip:
60. Eyes: DL Class: Restrictions: Endorsements:
61. State:
62. Driver's License Number:
63. DOB mm dd yy
64. Expires mm yy
65. Owner's First Name / Initial / Last Name: ☐ Same as Driver
66. Number & Street:
67. City / State / Zip:
68. Make
69. Model
70. Color
71. Year
72. Plate No.
73. State
74. VIN
75. Expires
76. Vehicle Removed to:
☐ Driven ☐ Towed Disabled ☐ Towed Disabled & Impounded ☐ Left at Scene ☐ Towed Impounded
77. Authority: ☐ Owner ☐ Driver ☐ Police
78. Alcohol Drug Test: Given: ☒ No ☐ Yes ☐ Refused; Type: ☐ Breath ☐ Blood ☐ Urine; Results: 0. % ☐ Pending
79. Hazardous Material: ☐ None ☐ On Board ☐ Spill; Hazard Class / Placard No.
80. Carrier No.: ☐ USDOT ☐ None ☐ MC/MX
81. GVWR / GCWR (trucks & buses only): ☐ ≤ 10,000 lbs. ☐ 10,001 - 26,000 lbs. ☐ ≥ 26,001 lbs.
82. Motor Carrier or Government Entity:
Number & Street:
City / State / Zip:

135. Damage to Other Property ☐ Yes (If Yes, describe) ☒ No

Oper.	136. Charge	137. Summons No.	Oper.	138. Charge	139. Summons No.
1	None	----------	2	None	----------
----	----------	----------	----	----------	----------

Oper.	140. Charge	141. Summons No.	Oper.	142. Charge	143. Summons No.
----	----------	----------	----	----------	----------

	83	84	85	86	87	88	89	90	91	92	93	94	95	Names & Addresses of Occupants *If Deceased, Date & Time of Death*
A	1	----	----	----	U	U	----	----	----	----	----	----	----	Parked Motor Vehicle
B	2	00	01	00	U	U	00	00	U	00	00	00	----	Hit and Run Vehicle
C	----	----	----	----	----	----	----	----	----	----	----	----	----	
D	----	----	----	----	----	----	----	----	----	----	----	----	----	

New Jersey Police Crash Investigation Report	Case Number 20-02883	Page 2 of 2

	83	84	85	86	87	88	89	90	91	92	93	94	95	Names & Addresses of Occupants *If Deceased, Date & Time of Death*
E	----	----	----	----	----	----	----	----	----	----	----	----	----	----------
F	----	----	----	----	----	----	----	----	----	----	----	----	----	----------
G	----	----	----	----	----	----	----	----	----	----	----	----	----	----------
H	----	----	----	----	----	----	----	----	----	----	----	----	----	----------
I	----	----	----	----	----	----	----	----	----	----	----	----	----	----------
J	----	----	----	----	----	----	----	----	----	----	----	----	----	----------

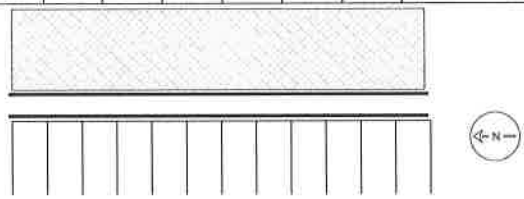

NOT TO SCALE

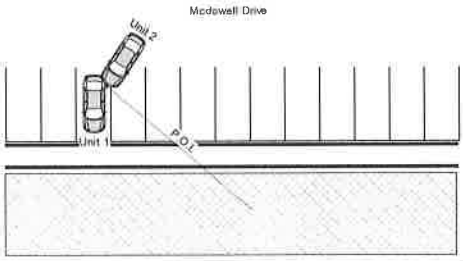

145. Crash Description/Narrative

Investigation Revealed: Vehicle #1 was parked facing forward in a marked parking stall and its' rear drivers side (corner) bumper was struck by an unknown vehicle. Vehicle #2 left the scene prior to my arrival.

146. Officer's Signature	147. Badge #	148. Reviewer	Badge #	149. Case Status
Ptl. Jason Walrond 200	200	199		☐ Pending ☒ Complete

NJTR-1 (Rev. 01/17)

Page 1 of 2 ☐ Fatal

New Jersey Police Crash Investigation Report

☒ Reportable ☐ Non-Reportable ☐ Change Report

96 05 | 97 01 | 98 01 | 99 05 | 100a 01 | 100b 05 | 101 02 | 102 01 | 103 01 | 104 02 | 105 02 | 106 ---- | 107 ---- | 108 30 | 109 03 | 110 03 | 111 02 | 112 ---- | 113 ---- | 114 01 | 115 03 | 116 01 | 117 01

1. Case Number: 20-02901
2. Police Dept. of: East Brunswick — Code: 01
3. Station/Precinct:
4. Date of Crash: mm 01 dd 13 yy 20
5. Day of Week: Su (M) Tu W Th F Sa
6. Time (use 2400 hrs.): 0945
7. Municipality Code: 1204
8. Total Killed: - -
9. Total Injured: - -
10. Crash Occurred On: Ryders Lane (Road Name) N (Dir) of: Tices Lane
☐ At Intersection with
☒ Feet (14: 75) ☐ Miles (15)
☐ N ☐ E ☒ S ☐ W (16)
11. Speed Limit: 45
12. Route No.: 617 Suffix: 13. Milepost:
18. Speed Limit: 40
19. Ramp ☐ To: ☐ From: 17. Cross Road Name/Route No.
☐ NB ☐ EB ☐ SB ☐ WB
20. Route Name/Route No.
21. Latitude
22. Longitude

Veh. #	Policy No.	NJ Ins. Code	Driver's First Name	Initial	Last Name	Sex
1	***SELF INSURED	***	Donna	M	Pate	F

☐ Parked ☐ Ped ☐ Pedalcyclist ☐ Resp. to Emergency ☐ Hit & Run

27. Number & Street: 111 Leonardine Ave Apt H2a
28. City: South River, NJ 08882-2559 State: Zip:

Eyes	DL Class	Restrictions	Endorsements	State
4	----	----	----	NJ

32. Driver's License Number: P0793 17474 52614
33. DOB: mm 02 dd 17 yy 61
34. Expires: mm 02 yy 22

35. Owner's First Name: East Brunswick Township (☐ Same as Driver) Initial: Last Name:
36. Number & Street: 4 Harts Lane
37. City: East Brunswick, NJ 08816 State: Zip:

Make	Model	Color	Year	Plate No.	State
GLA	ENT	WT	16	OP2705	NJ

44. VIN: 1FDGF5GY6GEB80700
45. Expires: 04/22

46. Vehicle Removed to: ----
☒ Driven ☐ Towed Disabled ☐ Towed Disabled & Impounded
☐ Left at Scene ☐ Towed Impounded
47. Authority: ☐ Owner ☒ Driver ☐ Police
48. Alcohol Drug Test: Given: ☒ No ☐ Yes ☐ Refused; Type: ☐ Breath ☐ Blood ☐ Urine; Results: 0. % ☐ Pending
49. Hazardous Material: ☐ None ☐ On Board ☐ Spill; Hazard Class: Placard No.
50. Carrier No.: ☐ USDOT ☐ None ☐ MC/MX
51. GVWR / GCWR (trucks & buses only): ☐ ≤ 10,000 lbs. ☐ 10,001 - 26,000 lbs. ☐ ≥ 26,001 lbs.
52. Motor Carrier or Government Entity:
Number & Street:
City: State: Zip:

Veh. #	Policy No.	NJ Ins. Code	Driver's First Name	Initial	Last Name	Sex
53. Veh. #	54. Policy No.	55. NJ Ins. Code	56. Driver's First Name	Initial	Last Name	59. Sex
	HIT/RUN		HIT/RUN		HIT	

☐ Parked ☐ Ped ☐ Pedalcyclist ☐ Resp. to Emergency ☒ Hit & Run

57. Number & Street: 00
58. City: 00 State: Zip:

Eyes	DL Class	Restrictions	Endorsements	State
	00	00	00	00

62. Driver's License Number: 00
63. DOB: mm dd yy
64. Expires: mm 00 yy

65. Owner's First Name: 00 (☐ Same as Driver) Initial: 0 Last Name:
66. Number & Street: 00
67. City: 00 State: Zip:

Make	Model	Color	Year	Plate No.	State
00	00	00	00	00	00

74. VIN: 00
75. Expires:

76. Vehicle Removed to: 00
☒ Driven ☐ Towed Disabled ☐ Towed Disabled & Impounded
☐ Left at Scene ☐ Towed Impounded
77. Authority: ☐ Owner ☒ Driver ☐ Police
78. Alcohol Drug Test: Given: ☐ No ☐ Yes ☐ Refused; Type: ☐ Breath ☐ Blood ☐ Urine; Results: 0. % ☐ Pending
79. Hazardous Material: ☐ None ☐ On Board ☐ Spill; Hazard Class: Placard No.
80. Carrier No.: ☐ USDOT ☐ None ☐ MC/MX
81. GVWR / GCWR (trucks & buses only): ☐ ≤ 10,000 lbs. ☐ 10,001 - 26,000 lbs. ☐ ≥ 26,001 lbs.
82. Motor Carrier or Government Entity:
Number & Street:
City: State: Zip:

118a 25 | 118b ---- | 119a 00 | 119b ---- | 120a 01 | 120b ---- | 121a 00 | 121b ---- | 122 01 | 123 01 | 124 04 | 125 04 | 126a 26 | 126b ---- | 126c ---- | 126d ---- | 126e 26 | 127a 00 | 127b ---- | 127c ---- | 127d ---- | 127e 00 | 128 00 | 129 10 | 130 10 | 131 ---- | 132 ---- | 133 02 | 134 00

135. Damage to Other Property ☐ Yes (If Yes, describe) ☒ No

Oper.	136. Charge	137. Summons No.	Oper.	138. Charge	139. Summons No.
----	----	----	----	----	----
Oper.	140. Charge	141. Summons No.	Oper.	142. Charge	143. Summons No.
----	----	----	----	----	----

	83	84	85	86	87	88	89	90	91	92	93	94	95	Names & Addresses of Occupants / If Deceased, Date & Time of Death
A	1	01	01	05	58	F	----	----	1	11	04	----	----	Pate, Donna-111 Leonardine Ave Apt H2a, South River, NJ 08882-2559
B	----	----	----	----	----	----	----	----	----	----	----	----	----	
C	----	----	----	----	----	----	----	----	----	----	----	----	----	
D	----	----	----	----	----	----	----	----	----	----	----	----	----	

New Jersey Police Crash Investigation Report	Case Number 20-02901	Page 2 of 2

	83	84	85	86	87	88	89	90	91	92	93	94	95	Names & Addresses of Occupants *If Deceased, Date & Time of Death*
E	----	----	----	----	----	----	----	----	----	----	----	----	----	
F	----	----	----	----	----	----	----	----	----	----	----	----	----	
G	----	----	----	----	----	----	----	----	----	----	----	----	----	
H	----	----	----	----	----	----	----	----	----	----	----	----	----	
I	----	----	----	----	----	----	----	----	----	----	----	----	----	
J	----	----	----	----	----	----	----	----	----	----	----	----	----	

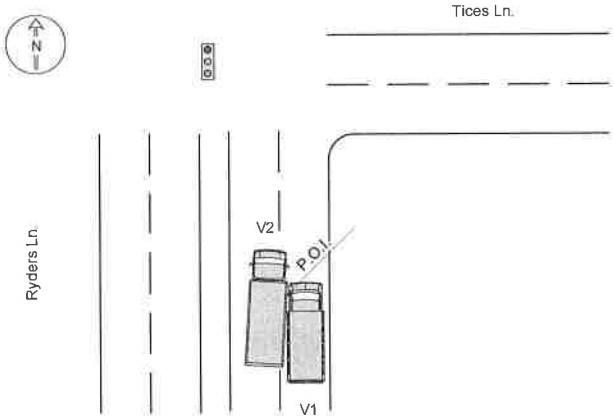

NOT TO SCALE

145. Crash Description/Narrative

V1 was traveling north on Ryders Lane in the right lane, just south of the intersection of Tices Ln. V2 was traveling north on Ryders Lane in the left lane, alongside V1. D1 stated that V2 drifted into her lane and struck V1 on the driver side mirror. Both vehicles stopped for the traffic signal at Ryders Lane and Tices Lane. D1 was able to obtain state DOT #86876 but unable to acquire a registration for V2. The vehicle was described as a FedEx box van. I contacted FedEx several times to find information on the accused vehicle with negative results.

V1 Insurance
Mid Jersey Municipal Joint Insurance Fund

V1 sustained minor damage to the driver side mirror

146. Officer's Signature	147. Badge #	148. Reviewer	Badge #	149. Case Status
Ptl. Daniel Werner 247	247	199		☐ Pending ☒ Complete

Page 1 of 2 ☐ Fatal

New Jersey Police Crash Investigation Report

☒ Reportable ☐ Non-Reportable ☐ Change Report

96 05 | 97 01 | 98 01 | 99 02 | 100a 01 | 100b 04 | 101 02 | 102 01 | 103 01 | 104 02 | 105 02 | 106 ---- | 107 ---- | 108 01 | 109 01 | 110 01 | 111 01 | 112 ---- | 113 ---- | 114 ---- | 115 ---- | 116 02 | 117 02

1. Case Number: 20-02934
2. Police Dept. of: East Brunswick — Code: 0 1
3. Station/Precinct:

10. Crash Occurred On: Arthur Street (Road Name) — Dir: E
☒ At Intersection with ☐ Feet ☐ Miles (14, 15) — ☐ N ☐ E ☐ S ☐ W (16) — of: Hy 18
11. Speed Limit: 3 5
12. Route No. — Suffix — 13. Milepost
18. Speed Limit: 4 5
19. Ramp ☐ To: ☐ From: — 17. Cross Road Name/Route No. — ☐ NB ☐ EB ☐ SB ☐ WB
21. Latitude — 20 Route Name/Route No. — 22. Longitude

4. Date of Crash (mm dd yy): 01 13 20
5. Day of Week: Su (M) Tu W Th F Sa
6. Time (use 2400 hrs.): 1341
7. Municipality Code: 1204
8. Total Killed: - -
9. Total Injured: - -

118a 25 | 118b ---- | 119a 05 | 119b ---- | 120a 01 | 120b ---- | 121a 01 | 121b | 122 02 | 123 02 | 124 08 | 125 09 | 126a 26 | 126b ---- | 126c ---- | 126d ---- | 126e 26 | 127a 26 | 127b ---- | 127c ---- | 127d ---- | 127e 26 | 128 26 | 129 10 | 130 10 | 131 02 | 132 02 | 133 02 | 134 02

Vehicle 1	Vehicle 2
23. Veh. #: 1	53. Veh. #: 2
24. Policy No.: HPA00002654923	54. Policy No.: F560109-1
25. NJ Ins. Code: 017	55. NJ Ins. Code: 426
☐ Parked ☐ Ped ☐ Pedalcylist ☐ Resp. to Emergency ☐ Hit & Run	☐ Parked ☐ Ped ☐ Pedalcylist ☐ Resp. to Emergency ☐ Hit & Run
26. Driver's First Name: Brandon — Initial — Last Name: Friedman — 29. Sex: M	56. Driver's First Name: Robert — Initial: R — Last Name: Kanaval — 59. Sex: M
27. Number & Street: 211 Austin Ave	57. Number & Street: 29 Franklin Street
28. City: Old Bridge, NJ 08857 — State — Zip	58. City: South River, NJ 08882 — State — Zip
30. Eyes: 2 — DL Class: D — Restrictions: ---- — Endorsements: ---- — 31. State: NJ	60. Eyes: 5 — DL Class: D — Restrictions: ---- — Endorsements: ---- — 61. State: NJ
32. Driver's License Number: F7402 09600 08972 — 33. DOB (mm dd yy): 08 08 97 — 34. Expires (mm yy): 08/23	62. Driver's License Number: K0381 65879 07435 — 63. DOB (mm dd yy): 07 07 43 — 64. Expires (mm yy): 05/20
35. Owner's First Name: ☐ Same as Driver Barbara — Initial — Last Name: Friedman	65. Owner's First Name: ☒ Same as Driver — Initial — Last Name
36. Number & Street: 211 Austin Avenue	66. Number & Street:
37. City: Old Bridge, NJ 08857-1118 — State — Zip	67. City — State — Zip
38. Make: JEE — 39. Model: GRA — 40. Color: BK — 41. Year: 20 — 42. Plate No.: S70LWG — 43. State: NJ	68. Make: LIN — 69. Model: MKZ — 70. Color: RD — 71. Year: 12 — 72. Plate No.: KNOBBY — 73. State: NJ
44. VIN: 1C4RJFBG9LC135420 — 45. Expires: 10/22	74. VIN: 3LNHL2GC8CR810966 — 75. Expires: 03/20
46. Vehicle Removed to:	76. Vehicle Removed to:
☒ Driven ☐ Towed Disabled ☐ Towed Disabled & Impounded ☐ Left at Scene ☐ Towed Impounded	☒ Driven ☐ Towed Disabled ☐ Towed Disabled & Impounded ☐ Left at Scene ☐ Towed Impounded
47. Authority: ☐ Owner ☒ Driver ☐ Police	77. Authority: ☒ Owner ☐ Driver ☐ Police
48. Alcohol Drug Test — Given: ☒ No ☐ Yes ☐ Refused — Type: ☐ Breath ☐ Blood ☐ Urine — Results: 0. % ☐ Pending	78. Alcohol Drug Test — Given: ☒ No ☐ Yes ☐ Refused — Type: ☐ Breath ☐ Blood ☐ Urine — Results: 0. % ☐ Pending
49. Hazardous Material: ☐ None ☐ On Board ☐ Spill — Hazard Class — Placard No.	79. Hazardous Material: ☐ None ☐ On Board ☐ Spill — Hazard Class — Placard No.
50. Carrier No.: ☐ USDOT ☐ MC/MX ☐ None	80. Carrier No.: ☐ USDOT ☐ MC/MX ☐ None
51. GVWR / GCWR (trucks & buses only): ☐ ≤ 10,000 lbs. ☐ 10,001 - 26,000 lbs. ☐ ≥ 26,001 lbs.	81. GVWR / GCWR (trucks & buses only): ☐ ≤ 10,000 lbs. ☐ 10,001 - 26,000 lbs. ☐ ≥ 26,001 lbs.
52. Motor Carrier or Government Entity	82. Motor Carrier or Government Entity
Number & Street	Number & Street
City — State — Zip	City — State — Zip

135. Damage to Other Property: ☐ Yes (If Yes, describe) ☒ No

Oper.	Charge	Summons No.	Oper.	Charge	Summons No.
2	39:4-97	E20 000707	----		
----			----		

	83	84	85	86	87	88	89	90	91	92	93	94	95	Names & Addresses of Occupants (If Deceased, Date & Time of Death)
A	1	01	01	05	22	M	----	----	1	11	11	----	----	Friedman, Brandon-211 Austin Ave, Old Bridge, NJ 08857
B	1	03	01	05	49	F	----	----	1	11	04	----	----	Friedman, Barbara-211 Austin Avenue, Old Bridge, NJ 08857-1118
C	2	01	01	05	76	M	----	----	1	11	04	----	----	Kanaval, Robert-29 Franklin St, South River Nj, NJ 08882-1505
D	----	----	----	----	----	----	----	----	----	----	----	----	----	

New Jersey Police Crash Investigation Report	Case Number 20-02934	Page 2 of 2

	83	84	85	86	87	88	89	90	91	92	93	94	95	Names & Addresses of Occupants *If Deceased, Date & Time of Death*
E	----	----	----	----	----	----	----	----	----	----	----	----	----	
F	----	----	----	----	----	----	----	----	----	----	----	----	----	
G	----	----	----	----	----	----	----	----	----	----	----	----	----	
H	----	----	----	----	----	----	----	----	----	----	----	----	----	
I	----	----	----	----	----	----	----	----	----	----	----	----	----	
J	----	----	----	----	----	----	----	----	----	----	----	----	----	

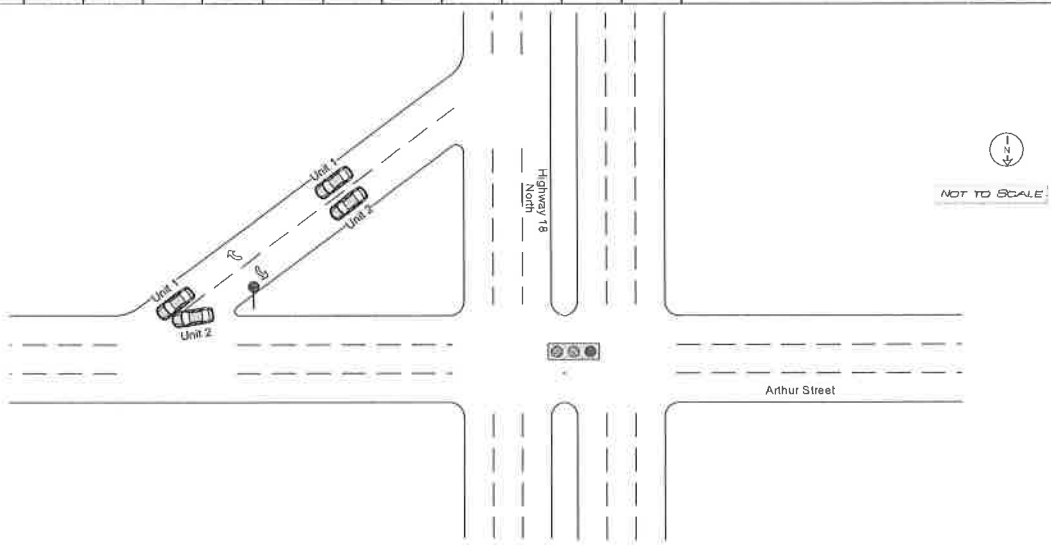

145. Crash Description/Narrative

Investigation revealed vehicle two was attempting to make a right turn from the Highway 18 shoulder in the left turn only lane and struck vehicle one. Vehicle one was attempting to make a right turn from the Highway 18 shoulder onto Arthur Street in the right turn lane when vehicle one was struck by vehicle two. Driver two stated that he did not know which lane he was in while making the right turn and struck driver one while turning. Driver one stated driver two entered his lane and tried to turn right onto Arthur Street from the left turn only lane and struck their vehicle. Driver two received a careless driving summons. No injuries reported.

146. Officer's Signature	147. Badge #	148. Reviewer	Badge #	149. Case Status
Ptl. Christopher Nicholl 265	265	199		☐ Pending ☒ Complete

Page 1 of ☐ Fatal

New Jersey Police Crash Investigation Report

☒ Reportable ☐ Non-Reportable ☐ Change Report

96 01 | 97 01 | 98 01 | 99 02 | 100a 01 | 100b 04 | 101 02 | 102 01 | 103 01 | 104 02 | 105 01 | 106 ---- | 107 ---- | 108 01 | 109 01 | 110 01 | 111 01 | 112 ---- | 113 ---- | 114 ---- | 115 ---- | 116 03 | 117 03

1. Case Number: 20-02958
2. Police Dept. of: East Brunswick — Code: 01
3. Station/Precinct:
4. Date of Crash: mm 01 dd 13 yy 20
5. Day of Week: Su (M) Tu W Th F Sa
6. Time (use 2400 hrs.): 1512
7. Municipality Code: 1204
8. Total Killed: - -
9. Total Injured: - -
10. Crash Occurred On: Hy 18 (Road Name) S (Dir)
11. Speed Limit: 45
12. Route No.: - - 18 Suffix: - 13. Milepost: - - - . - -
18. Speed Limit: 25
☐ At Intersection with ☒ Feet ☐ Miles — 14: 50 — 15 — 16
☒ N ☐ E ☐ S ☐ W of: Rues Lane
19. Ramp ☐ To: ☐ From: 17. Cross Road Name/Route No.: ☐ NB ☐ EB ☐ SB ☐ WB
21. Latitude - - . - - - - - 20 Route Name/Route No. 22. Longitude - - - . - - - - -

118a 25 | 118b ---- | 119a 09 | 119b ---- | 120a 01 | 120b ---- | 121a 01 | 121b ---- | 122 07 | 123 01 | 124 ---- | 125 ---- | 126a 26 | 126b ---- | 126c ---- | 126d ---- | 126e ---- | 127a 26 | 127b ---- | 127c ---- | 127d ---- | 127e ---- | 128 26 | 129 06 | 130 06 | 131 12 | 132 12 | 133 02 | 134 02

Veh. #	Policy No.	NJ Ins. Code	Driver's First Name	Initial	Last Name	Sex	Number & Street	City, State, Zip	Eyes	DL Class	Restrictions	Endorsements	State	Driver's License Number	DOB (mm dd yy)	Expires (mm yy)
23. 1	24. F177117-9	25. 426	26. Jessica		Dellisanti	29. F	27. 6 Warren Point Court	28. Howell, NJ 07731-3520	30. 2	D	----	----	31. NJ	32. D2402 40073 59802	33. 09 23 80	34. 09/21
53. 2	54. 0314155610	25. 25321	56. Robert		Orecchio	59. M	57. 3170 Chickering Woods Drive	58. Louisville, KY 40241	60. 04	D	----	----	61. KY	62. 018-119-270	63. 08 21 90	64. 09/22

☐ Parked ☐ Ped ☐ Pedalcyclist ☐ Resp. to Emergency ☐ Hit & Run

35. Owner's First Name / Initial / Last Name: ☒ Same as Driver
36. Number & Street:
37. City / State / Zip:
38. Make: ACU — 39. Model: MDX — 40. Color: MN — 41. Year: 14 — 42. Plate No.: X88KHF — 43. State: NJ
44. VIN: 5FRYD4H24EB045261 — 45. Expires: 09/20
46. Vehicle Removed to:
☒ Driven ☐ Towed Disabled ☐ Towed Disabled & Impounded ☐ Left at Scene ☐ Towed Impounded
47. Authority: ☒ Owner ☐ Driver ☐ Police
48. Alcohol Drug Test — Given: ☒ No ☐ Yes ☐ Refused — Type: ☐ Breath ☐ Blood ☐ Urine — Results: 0. % ☐ Pending
49. Hazardous Material: ☒ None ☐ On Board ☐ Spill — Hazard Class / Placard No.
50. Carrier No.: ☐ USDOT ☐ None ☐ MC/MX
51. GVWR / GCWR (trucks & buses only): ☐ ≤ 10,000 lbs. ☐ 10,001 - 26,000 lbs. ☐ ≥ 26,001 lbs.
52. Motor Carrier or Government Entity
Number & Street
City / State / Zip

65. Owner's First Name / Initial / Last Name: ☒ Same as Driver
66. Number & Street:
67. City / State / Zip:
68. Make: ACU — 69. Model: MDX — 70. Color: MN — 71. Year: 14 — 72. Plate No.: X88KHF — 73. State: NJ
74. VIN: 5FRYD4H24EB045261 — 75. Expires: 09/20
76. Vehicle Removed to:
☒ Driven ☐ Towed Disabled ☐ Towed Disabled & Impounded ☐ Left at Scene ☐ Towed Impounded
77. Authority: ☒ Owner ☐ Driver ☐ Police
78. Alcohol Drug Test — Given: ☒ No ☐ Yes ☐ Refused — Type: ☐ Breath ☐ Blood ☐ Urine — Results: 0. % ☐ Pending
79. Hazardous Material: ☐ None ☐ On Board ☐ Spill — Hazard Class / Placard No.
80. Carrier No.: ☐ USDOT ☐ None ☐ MC/MX
81. GVWR / GCWR (trucks & buses only): ☐ ≤ 10,000 lbs. ☐ 10,001 - 26,000 lbs. ☐ ≥ 26,001 lbs.
82. Motor Carrier or Government Entity
Number & Street
City / State / Zip

135. Damage to Other Property ☐ Yes (If Yes, describe) ☒ No

Oper.	Charge	Summons No.	Oper.	Charge	Summons No.
----			----		
Oper.	Charge	Summons No.	Oper.	Charge	Summons No.
----			----		

	83	84	85	86	87	88	89	90	91	92	93	94	95	Names & Addresses of Occupants / If Deceased, Date & Time of Death
A	1	01	01	05	39	F	----	----	1	11	04	----	----	Dellisanti, Jessica-6 Warren Point Court, Howell, NJ 07731-3520
B	2	01	01	05	29	M	----	----	1	11	04	----	----	Orecchio, Robert-3170 Chickering Woods Drive, Louisville, KY 40241
C	----	----	----	----	----	----	----	----	----	----	----	----	----	
D	----	----	----	----	----	----	----	----	----	----	----	----	----	

New Jersey Police Crash Investigation Report	Case Number 20-02958	Page 2 of ___

	83	84	85	86	87	88	89	90	91	92	93	94	95	Names & Addresses of Occupants *If Deceased, Date & Time of Death*
E	----	----	----	----	----	----	----	----	----	----	----	----	----	
F	----	----	----	----	----	----	----	----	----	----	----	----	----	
G	----	----	----	----	----	----	----	----	----	----	----	----	----	
H	----	----	----	----	----	----	----	----	----	----	----	----	----	
I	----	----	----	----	----	----	----	----	----	----	----	----	----	
J	----	----	----	----	----	----	----	----	----	----	----	----	----	

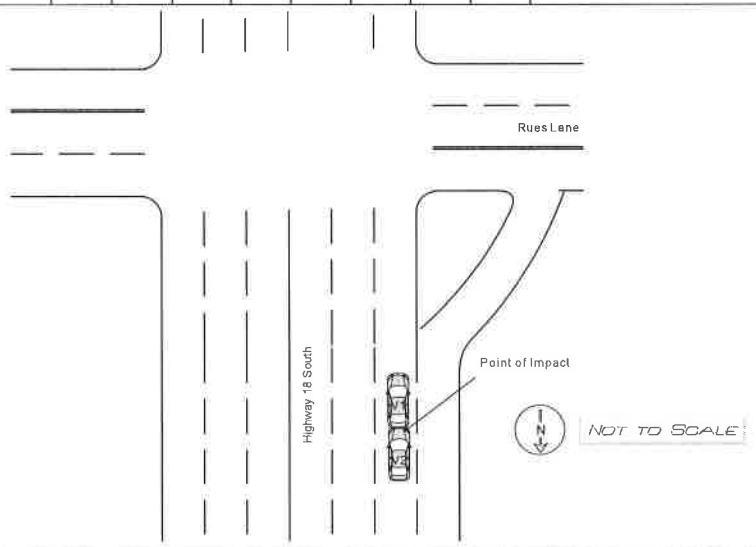

145. Crash Description/Narrative

Vehicle #1 was traveling southbound on route 18 nearing the intersection of Rues Lane. Vehicle #2 was traveling directly behind vehicle #1. Vehicle #2 struck the rear of the Vehicle #1 as Vehicle #1 came to a stop in traffic at a red light at the intersection of Rues Lane. Vehicle #1 sustained minor damage to the rear bumper of the vehicle. Vehicle #2 sustained minor damage to the front end of the bumper. All occupants denied injury. Both vehicles were driven from the scene.

146. Officer's Signature	147. Badge #	148. Reviewer	Badge #	149. Case Status
Ptl. Thomas Soulias 255	255	223		☐ Pending ☒ Complete

Page 1 of 2 ☐ Fatal

New Jersey Police Crash Investigation Report

☐ Reportable ☒ Non-Reportable ☐ Change Report

96 05	1. Case Number 20-02971	10. Crash Occurred On: 14 Innes Road (Road Name) ___ (Dir)	11. Speed Limit - -
97 01	2. Police Dept. of East Brunswick	Code 0 1	12. Route No. - - - - Suffix - 13. Milepost - - - . - -
98 03	3. Station/Precinct	☐ At Intersection with ☐ Feet ☐ Miles ----- (14) (15) ☐N ☐E ☐S ☐W (16) of: -----	18. Speed Limit - -
99 09	4. Date of Crash mm dd yy	5. Day of Week Su (M) Tu W Th F Sa	6. Time (use 2400 hrs.)	7. Municipality Code	8. Total Killed	9. Total Injured
100a 01	01 13 20		16 19	1 2 0 4	- -	- -
100b 04	19. Ramp ☐ To: ☐ From: -----	17. Cross Road Name/Route No.	☐NB ☐EB ☐SB ☐WB	21. Latitude	20 Route Name/Route No.	22. Longitude
				- - . - - - - - -	- -	- - . - - - - - -

118a 02	118b ----	119a 25	119b ----	120a 01	120b ----	121a 01	121b ----
122 06	123 10	124 11	125 11	126a 28	126b ----	126c ----	126d ----
126e 28	127a 26	127b ----	127c ----	127d ----	127e 26	128 26	129 04
130 04	131 07	132 07	133 02	134 02			

100b 04	23. Veh. # 1	24. Policy No. 4555-81-93-68	25. NJ Ins. Code 100	53. Veh. # 2	54. Policy No. 4520-49-75-63	55. NJ Ins. Code 148							
	☐ Parked ☐ Ped ☐ Pedalcyclist ☐ Resp. to Emergency ☐ Hit & Run				☒ Parked ☐ Ped ☐ Pedalcyclist ☐ Resp. to Emergency ☐ Hit & Run								
101 02	26. Driver's First Name	Initial	Last Name	29. Sex	56. Driver's First Name	Initial	Last Name	59. Sex					
	Regina		Schteyman	F									
102 01	27. Number & Street				57. Number & Street								
	4 Heather Way												
103 01	28. City	State	Zip		58. City	State	Zip						
	East Brunswick, NJ 08816-2824												
104 02	30. Eyes	DL Class	Restrictions	Endorsements	31. State	60. Eyes	DL Class	Restrictions	Endorsements	61. State			
	6	D	----	----	NJ		D	1	----				
105 02	32. Driver's License Number		33. DOB mm dd yy	34. Expires mm yy	62. Driver's License Number		63. DOB mm dd yy	64. Expires mm yy					
	S1534 64600 58696		08 06 69	08/22									
106 ----	35. Owner's First Name	Initial	Last Name		65. Owner's First Name	Initial	Last Name						
	☐ Same as Driver Yuly		Schteyman		☐ Same as Driver Joseph	D	Cutler						
107 ----	36. Number & Street				66. Number & Street								
	4 Heather Way				2449 Palombi Court								
108 04	37. City	State	Zip		67. City	State	Zip						
	East Brunswick, NJ 08816-2824				East Brunswick, NJ 08816								
109 04	38. Make	39. Model	40. Color	41. Year	42. Plate No.	43. State	68. Make	69. Model	70. Color	71. Year	72. Plate No.	73. State	
	CAD	ESC	GD	12	H66CAB	NJ	TOY	HIG	SL	17	U18JNJ	NJ	
110 01	44. VIN			45. Expires	74. VIN						75. Expires		
	1GYS4HEF9CR143189			04/20	5TDDZRFH0HS473334						11/20		
111 01	46. Vehicle Removed to: ----				76. Vehicle Removed to: ----								
112 ----	☒ Driven ☐ Towed Disabled ☐ Towed Disabled & Impounded ☐ Left at Scene ☐ Towed Impounded				☒ Driven ☐ Towed Disabled ☐ Towed Disabled & Impounded ☐ Left at Scene ☐ Towed Impounded								
113 ----	47. Authority				77. Authority								
	☐ Owner ☒ Driver ☐ Police				☒ Owner ☐ Driver ☐ Police								
114 ----	48. Alcohol Drug Test			49. Hazardous Material	78. Alcohol Drug Test			79. Hazardous Material					
	Given: ☒ No ☐ Yes ☐ Refused			☐ None ☐ On Board ☐ Spill	Given: ☒ No ☐ Yes ☐ Refused			☐ None ☐ On Board ☐ Spill					
115 ----	Type: ☐ Breath ☐ Blood ☐ Urine			----- -----	Type: ☐ Breath ☐ Blood ☐ Urine			----- -----					
116 04	Results: 0. % ☐ Pending			Hazard Class Placard No.	Results: 0. % ☐ Pending			Hazard Class Placard No.					
117 04	50. Carrier No.			51. GVWR / GCWR (trucks & buses only)	80. Carrier No.			81. GVWR / GCWR (trucks & buses only)					
	☐ USDOT ---- ☐ None			☐ ≤ 10,000 lbs.	☐ USDOT ---- ☐ None			☐ ≤ 10,000 lbs.					
	☐ MC/MX ----			☐ 10,001 - 26,000 lbs.	☐ MC/MX ----			☐ 10,001 - 26,000 lbs.					
				☐ ≥ 26,001 lbs.				☐ ≥ 26,001 lbs.					
	52. Motor Carrier or Government Entity ----				82. Motor Carrier or Government Entity ----								
	Number & Street ----				Number & Street ----								
	City ----	State	Zip		City ----	State	Zip						
	135. Damage to Other Property ☐ Yes (If Yes, describe) ☒ No ----												

Oper.	136. Charge	137. Summons No.	Oper.	138. Charge	139. Summons No.
1	39:4-97	E20	----	----	----
Oper.	140. Charge	141. Summons No.	Oper.	142. Charge	143. Summons No.
----	----	----	----	----	----

	83	84	85	86	87	88	89	90	91	92	93	94	95	Names & Addresses of Occupants *If Deceased, Date & Time of Death*
A	1	01	01	05	50	F	----	----	----	11	04	----	----	Schteyman, Regina-4 Heather Way, East Brunswick, NJ 08816-2824
B	2	01	01	05	39	M	----	----	----	11	04	----	----	Cutler, Joseph-2449 Palombi Court, East Brunswick, NJ 08816
C	----	----	----	----	----	----	----	----	----	----	----	----	----	----
D	----	----	----	----	----	----	----	----	----	----	----	----	----	----

New Jersey Police Crash Investigation Report	Case Number 20-02971	Page 2 of 2

	83	84	85	86	87	88	89	90	91	92	93	94	95	Names & Addresses of Occupants *If Deceased, Date & Time of Death*
E	----	----	----	----	----	----	----	----	----	----	----	----	----	----------
F	----	----	----	----	----	----	----	----	----	----	----	----	----	----------
G	----	----	----	----	----	----	----	----	----	----	----	----	----	----------
H	----	----	----	----	----	----	----	----	----	----	----	----	----	----------
I	----	----	----	----	----	----	----	----	----	----	----	----	----	----------
J	----	----	----	----	----	----	----	----	----	----	----	----	----	----------

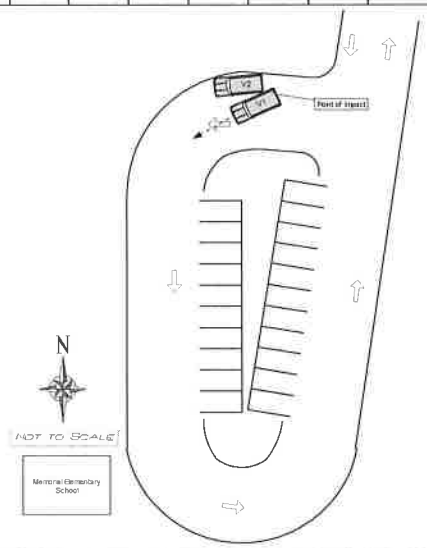

145. Crash Description/Narrative

Investigation revealed that V1 was parked on the right curb-line in the Memorial Elementary School parking lot awaiting student pickup in a line of vehicles. V2 was directly in front of V1 and was also parked awaiting student pickup. V1 attempted to exit the line of vehicles and struck V2. *D1 misjudged the distance between V1 and V2 causing the collision. V1 sustained minor visible damage to the passenger side rear quarter panel. V2 sustained minor visible damage to the driver side rear quarter panel. No injuries were reported, and both vehicles were driven from the scene. Joseph Cutler (2449 Palombi Court, East Brunswick, NJ 08816) was seated behind the wheel of parked V2 at the time of the crash.

146. Officer's Signature	147. Badge #	148. Reviewer	Badge #	149. Case Status
Ptl. Brian Woodruff 238	238	201		☐ Pending ☒ Complete

Page 1 of 2 ☐ Fatal

New Jersey Police Crash Investigation Report

☒ Reportable ☐ Non-Reportable ☐ Change Report

96 05 | 97 01 | 98 04 | 99 07 | 100a 01 | 100b 04 | 101 02 | 102 01 | 103 01 | 104 02 | 105 03 | 106 ---- | 107 ---- | 108 01 | 109 01 | 110 01 | 111 01 | 112 ---- | 113 ---- | 114 ---- | 115 ---- | 116 04 | 117 01

1. Case Number: 20-02984
2. Police Dept. of: East Brunswick — Code: 01
3. Station/Precinct:
4. Date of Crash (mm dd yy): 01 13 20
5. Day of Week: Su (M) Tu W Th F Sa
6. Time (use 2400 hrs.): 18 08
7. Municipality Code: 1 2 0 4
8. Total Killed: - -
9. Total Injured: - -
10. Crash Occurred On: Riva Avenue (Road Name) N (Dir) — At Intersection with ☐ Feet ☒ Miles: 100 (14, 15) ☒N ☐E ☐S ☐W of: Ann Terrace
11. Speed Limit: 3 0
12. Route No. - - - - Suffix - 13. Milepost - - - . - -
18. Speed Limit: 2 5
19. Ramp ☐To: ☐From: ---- 17. Cross Road Name/Route No. ☐NB ☐EB ☐SB ☐WB
20 Route Name/Route No. - - . - - - - -
21. Latitude - - . - - - - 22. Longitude

23. Veh. #: 1 — 24. Policy No.: 1141423D1830 — 25. NJ Ins. Code: 962
☐ Parked ☐ Ped ☐ Pedalcylist ☐ Resp. to Emergency ☐ Hit & Run

26. Driver's First Name: Fred — Initial: M — Last Name: Grave — 29. Sex: M
27. Number & Street: 396 Riva Ave
28. City: Milltown, NJ 08850-2182 — State — Zip
30. Eyes: 2 — DL Class: D — Restrictions: ---- — Endorsements: ----
31. State: NJ
32. Driver's License Number: G7236 26874 10892
33. DOB (mm dd yy): 10 16 89
34. Expires (mm yy): 10/23
35. Owner's First Name — Initial — Last Name: ☒ Same as Driver
36. Number & Street:
37. City — State — Zip:
38. Make: CHE — 39. Model: SUB — 40. Color: BL — 41. Year: 95 — 42. Plate No.: C36HYB — 43. State: NJ
44. VIN: 1GNFK16K8SJ387601 — 45. Expires: 06/20
46. Vehicle Removed to:
☒ Driven ☐ Towed Disabled ☐ Towed Disabled & Impounded ☐ Left at Scene ☐ Towed Impounded
47. Authority: ☒ Owner ☐ Driver ☐ Police
48. Alcohol Drug Test — Given: ☒No ☐Yes ☐Refused — Type: ☐Breath ☐Blood ☐Urine — Results: 0. % ☐Pending
49. Hazardous Material: ☐None ☐On Board ☐Spill — Hazard Class — Placard No.
50. Carrier No.: ☐USDOT ☐MC/MX ☐None
51. GVWR / GCWR (trucks & buses only): ☐≤ 10,000 lbs. ☐10,001 - 26,000 lbs. ☐≥ 26,001 lbs.
52. Motor Carrier or Government Entity
Number & Street
City — State — Zip

53. Veh. #: 2 — 54. Policy No.: 0953023B1630 — 55. NJ Ins. Code: 962
☐ Parked ☐ Ped ☐ Pedalcylist ☐ Resp. to Emergency ☐ Hit & Run

56. Driver's First Name: Mahendrak — Initial: R — Last Name: Naik — 59. Sex: M
57. Number & Street: 8 Redwood Court
58. City: Monroe Twp, NJ 08831-4425 — State — Zip
60. Eyes: 1 — DL Class: D — Restrictions: ---- — Endorsements: ----
61. State: NJ
62. Driver's License Number: N0180 50979 08421
63. DOB (mm dd yy): 08 11 42
64. Expires (mm yy): 08/22
65. Owner's First Name — Initial — Last Name: ☒ Same as Driver
66. Number & Street:
67. City — State — Zip:
68. Make: NIS — 69. Model: MUR — 70. Color: WT — 71. Year: 09 — 72. Plate No.: ZDT66K — 73. State: NJ
74. VIN: JN8AZ18W69W210870 — 75. Expires: 09/20
76. Vehicle Removed to: PG Towing
☐ Driven ☒ Towed Disabled ☐ Towed Disabled & Impounded ☐ Left at Scene ☐ Towed Impounded
77. Authority: ☐ Owner ☐ Driver ☒ Police
78. Alcohol Drug Test — Given: ☒No ☐Yes ☐Refused — Type: ☐Breath ☐Blood ☐Urine — Results: 0. % ☐Pending
79. Hazardous Material: ☐None ☐On Board ☐Spill — Hazard Class — Placard No.
80. Carrier No.: ☐USDOT ☐MC/MX ☐None
81. GVWR / GCWR (trucks & buses only): ☐≤ 10,000 lbs. ☐10,001 - 26,000 lbs. ☐≥ 26,001 lbs.
82. Motor Carrier or Government Entity
Number & Street
City — State — Zip

118a 99 | 118b 69 | 119a 02 | 119b 69 | 120a 01 | 120b ---- | 121a 01 | 121b ---- | 122 13 | 123 01 | 124 04 | 125 04 | 126a 26 | 126b ---- | 126c ---- | 126d ---- | 126e 26 | 127a 26 | 127b ---- | 127c ---- | 127d ---- | 127e 26 | 128 26 | 129 08 | 130 08 | 131 11 | 132 11 | 133 03 | 134 04

135. Damage to Other Property ☐Yes (If Yes, describe) ☒No

Oper.	136. Charge	137. Summons No.	Oper.	138. Charge	139. Summons No.
----			----		

Oper.	140. Charge	141. Summons No.	Oper.	142. Charge	143. Summons No.
----			----		

	83	84	85	86	87	88	89	90	91	92	93	94	95	Names & Addresses of Occupants If Deceased, Date & Time of Death
A	1	01	01	05	30	M	----	----	1	11	04	----	----	Grave, Fred-396 Riva Ave, Milltown, NJ 08850-2182
B	2	01	01	05	77	M	----	----	1	11	04	----	----	Naik, Mahendrak-8 Redwood Court, Monroe Twp, NJ 08831-4425
C	----	----	----	----	----	----	----	----	----	----	----	----	----	
D	----	----	----	----	----	----	----	----	----	----	----	----	----	

New Jersey Police Crash Investigation Report	Case Number 20-02984	Page 2 of 2

	83	84	85	86	87	88	89	90	91	92	93	94	95	Names & Addresses of Occupants *If Deceased, Date & Time of Death*
E	----	----	----	----	----	----	----	----	----	----	----	----	----	----------
F	----	----	----	----	----	----	----	----	----	----	----	----	----	----------
G	----	----	----	----	----	----	----	----	----	----	----	----	----	----------
H	----	----	----	----	----	----	----	----	----	----	----	----	----	----------
I	----	----	----	----	----	----	----	----	----	----	----	----	----	----------
J	----	----	----	----	----	----	----	----	----	----	----	----	----	----------

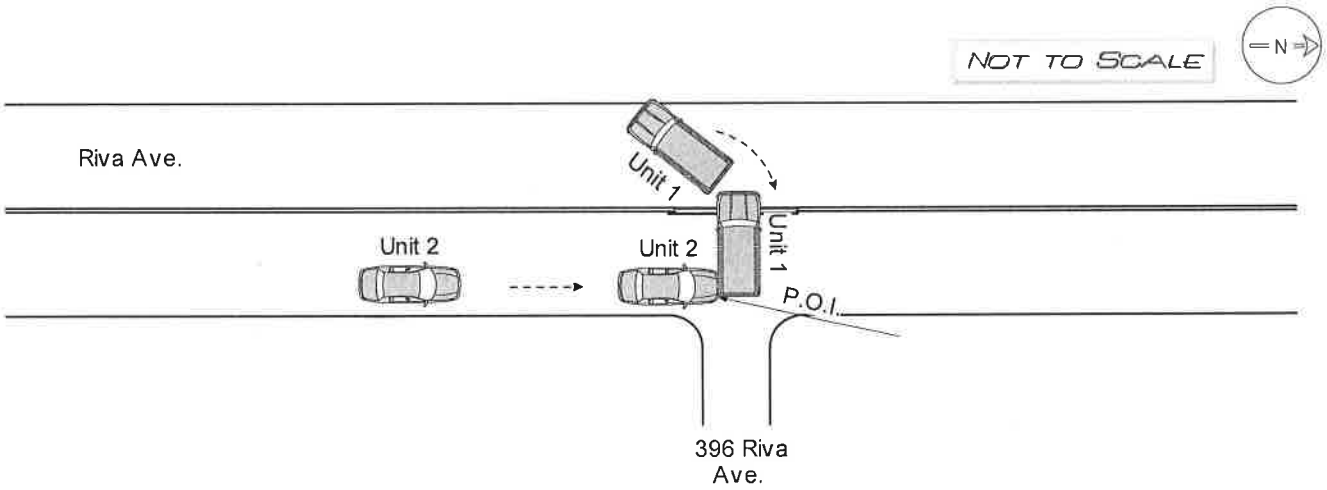

145. Crash Description/Narrative

Investigation revealed that vehicle one was backing into the driveway of 396 Riva Ave. Vehicle two was traveling northbound on Riva Ave. past Ann Terrace when it struck vehicle one on a right angle as it was backing into the driveway. Driver one stated that vehicle two was prior to Ann Terrace as he was backing into the driveway so he thought he had enough time to back into his driveway. Driver one further stated when he observed vehicle two not slowing down, he proceeded forward and vehicle two struck the rear driver's side fender. Driver one stated he proceeded forward so vehicle two would not strike his driver's side door which would have caused more damage and possible serious injury. Driver two stated that he did not see vehicle one at all prior to the collision. Driver one stated that the street light (Pole # 60278 EBW) outside of his residence has not been illuminated for months. He further stated that he advised PSE&G of this issue. No injuries reported.

146. Officer's Signature	147. Badge #	148. Reviewer	Badge #	149. Case Status
Ptl. Adi Wanounou 207	207	201		☐ Pending ☒ Complete

NJTR-1 (Rev. 01/17)

Page 1 of 2 ☐ Fatal

New Jersey Police Crash Investigation Report

☒ Reportable ☐ Non-Reportable ☐ Change Report

96	05
97	01
98	06
99	05
100a	01
100b	04
101	02
102	01
103	01
104	02
105	01
106	----
107	----
108	01
109	01
110	01
111	01
112	----
113	----
114	----
115	----
116	03
117	03

1. Case Number: 20-03030
2. Police Dept. of: East Brunswick — Code: 01
3. Station/Precinct:
4. Date of Crash (mm dd yy): 01 13 20
5. Day of Week: Su (M) Tu W Th F Sa
6. Time (use 2400 hrs.): 2223
7. Municipality Code: 1204
8. Total Killed: - -
9. Total Injured: - -

10. Crash Occurred On: Old Bridge Turnpike (Road Name) S (Dir)
☒ At Intersection with ☐ Feet ☐ Miles (14 15) ☐ N ☐ E ☐ S ☐ W (16) of: North End Drive
11. Speed Limit: 40
12. Route No. Suffix 13. Milepost
18. Speed Limit: 25
19. Ramp ☐ To: ☐ From 17. Cross Road Name/Route No. ☐ NB ☐ EB ☐ SB ☐ WB
21. Latitude 20 Route Name/Route No. 22. Longitude

118a	02				
118b	----				
119a	25				
119b	----				
120a	01				
120b					
121a	01				
121b					
122	01				
123	08				
124	03				
125	03				
126a	26				
126b	----				
126c	----				
126d	----				
126e	26				
127a	26				
127b	----				
127c	----				
127d	----				
127e	26				
128	26				
129	12				
130	12				
131	06				
132	06				
133	02				
134	02				

Vehicle 1

23. Veh. #: 1
24. Policy No.: 4537316277
25. NJ Ins. Code: 100
☐ Parked ☐ Ped ☐ Pedalcyclist ☐ Resp. to Emergency ☐ Hit & Run
26. Driver's First Name: Mian — Initial: M — Last Name: Saqib — 29. Sex: M
27. Number & Street: 109 Westminster Blvd
28. City: Parlin, NJ 08859 — State — Zip
30. Eyes: 2 — DL Class: D — Restrictions: ---- — Endorsements: ----
31. State: NJ
32. Driver's License Number: S0531 54374 11992
33. DOB (mm dd yy): 11 14 99
34. Expires (mm yy): 12/20
35. Owner's First Name: ☐ Same as Driver Mian — Initial: M — Last Name: Asad
36. Number & Street: 5 Keenan Street
37. City: Somerset, NJ 08873 — State — Zip
38. Make: Toyota — 39. Model: Camry — 40. Color: Slv — 41. Year: 201 — 42. Plate No.: N94HCJ — 43. State: NJ
44. VIN: 4T1BF3EKXAU024847 — 45. Expires: 10/20
46. Vehicle Removed to: ----
☒ Driven ☐ Towed Disabled ☐ Towed Disabled & Impounded ☐ Left at Scene ☐ Towed Impounded
47. Authority: ☐ Owner ☒ Driver ☐ Police
48. Alcohol Drug Test: Given: ☒ No ☐ Yes ☐ Refused; Type: ☐ Breath ☐ Blood ☐ Urine; Results: 0. % ☐ Pending
49. Hazardous Material: ☐ None ☐ On Board ☐ Spill; Hazard Class; Placard No.
50. Carrier No.: ☐ USDOT ☐ MC/MX ☐ None
51. GVWR / GCWR (trucks & buses only): ☐ ≤ 10,000 lbs. ☐ 10,001 - 26,000 lbs. ☐ ≥ 26,001 lbs.
52. Motor Carrier or Government Entity: ----
Number & Street: ----
City — State — Zip: ----

Vehicle 2

53. Veh. #: 2
54. Policy No.: 932396464
55. NJ Ins. Code: 134
☐ Parked ☐ Ped ☐ Pedalcyclist ☐ Resp. to Emergency ☐ Hit & Run
56. Driver's First Name: Nickie — Initial — Last Name: Parmar — 59. Sex: F
57. Number & Street: 96 La Rue Lane
58. City: East Brunswick, NJ 08816-5675 — State — Zip
60. Eyes: 2 — DL Class: D — Restrictions: 1 — Endorsements: ----
61. State: NJ
62. Driver's License Number: P0630 59175 56872
63. DOB (mm dd yy): 06 15 87
64. Expires (mm yy): 07/20
65. Owner's First Name: ☐ Same as Driver Toyota Lease Trust — Initial — Last Name
66. Number & Street: PO Box 105386
67. City: Atlanta, GA 30348 — State — Zip
68. Make: Toyota — 69. Model: Corolla — 70. Color: Gry — 71. Year: 202 — 72. Plate No.: M20LTM — 73. State: NJ
74. VIN: JTDHPRAE2LJ059529 — 75. Expires: 08/22
76. Vehicle Removed to: ----
☒ Driven ☐ Towed Disabled ☐ Towed Disabled & Impounded ☐ Left at Scene ☐ Towed Impounded
77. Authority: ☒ Owner ☐ Driver ☐ Police
78. Alcohol Drug Test: Given: ☒ No ☐ Yes ☐ Refused; Type: ☐ Breath ☐ Blood ☐ Urine; Results: 0. % ☐ Pending
79. Hazardous Material: ☐ None ☐ On Board ☐ Spill; Hazard Class; Placard No.
80. Carrier No.: ☐ USDOT ☐ MC/MX ☐ None
81. GVWR / GCWR (trucks & buses only): ☐ ≤ 10,000 lbs. ☐ 10,001 - 26,000 lbs. ☐ ≥ 26,001 lbs.
82. Motor Carrier or Government Entity: ----
Number & Street: ----
City — State — Zip: ----

135. Damage to Other Property ☐ Yes (If Yes, describe) ☒ No

Oper.	136. Charge	137. Summons No.	Oper.	138. Charge	139. Summons No.
1	39:4-97	E20000732	----	----	----
----	----	----	----	----	----

Oper.	140. Charge	141. Summons No.	Oper.	142. Charge	143. Summons No.
----	----	----	----	----	----

	83	84	85	86	87	88	89	90	91	92	93	94	95	Names & Addresses of Occupants / If Deceased, Date & Time of Death
A	1	01	01	05	20	M	----	----	1	11	04	----	----	Saqib, Mian-109 Westminster Blvd, Parlin, NJ 08859
B	2	01	01	05	32	F	----	----	1	11	04	----	----	Parmar, Nickie-527 Old Bridge Turnpike Apartment 4338, East Brunswick, NJ 08816
C	2	03	01	05	61	F	----	----	1	11	04	----	----	Mirchandani, Shobha-527 Old Bridge Turnpike Apartment 4338, East Brunswick, NJ 08816
D	----	----	----	----	----	----	----	----	----	----	----	----	----	----

New Jersey Police Crash Investigation Report	Case Number 20-03030	Page 2 of 2

	83	84	85	86	87	88	89	90	91	92	93	94	95	Names & Addresses of Occupants *If Deceased, Date & Time of Death*
E														
F														
G														
H														
I														
J														

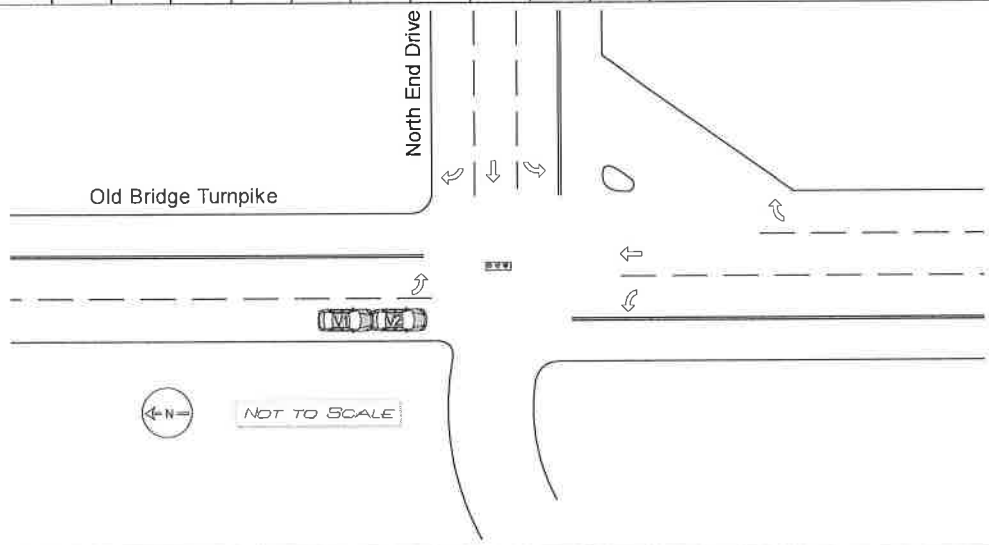

145. Crash Description/Narrative

Vehicle two (V2) was stopped at the red traffic signal in the right lane on Old Bridge Turnpike south bound at the intersection with North End Drive. Vehicle one (V1) was directly behind V2 in the right lane at the red traffic signal on Old Bridge Turnpike. The driver of V1 stated he saw the green left hand arrow appear on the traffic signal and assumed the green signal had appeared for him to go straight as well and took his foot off the brake. The traffic signal had not changed and was still red for the right lane so V2 did not move. This caused the front bumper of V1 to collide with the rear bumper of V2. The investigation revealed that the driver of V1 failed to observe the proper traffic signal. No further action.

146. Officer's Signature	147. Badge #	148. Reviewer	Badge #	149. Case Status
Ptl. Christopher Suydam 262	262	202		☐ Pending ☒ Complete

Page 1 of 2 ☐ Fatal

New Jersey Police Crash Investigation Report

☒ Reportable ☐ Non-Reportable ☐ Change Report

96 01 | 97 01 | 98 02 | 99 02 | 100a 01 | 100b 04 | 101 02 | 102 01 | 103 01 | 104 02 | 105 01 | 106 ---- | 107 ---- | 108 04 | 109 04 | 110 01 | 111 01 | 112 ---- | 113 ---- | 114 ---- | 115 ---- | 116 01 | 117 01

1. Case Number: 20-03111
2. Police Dept. of: East Brunswick — Code: 0 1
3. Station/Precinct:

10. Crash Occurred On: Hy 18 (Road Name) Dir
☐ At Intersection with
☒ Feet ☐ Miles
100 (14) (15)
☐ N ☐ E ☒ S ☐ W (16)
of: North Woodland Avenue

11. Speed Limit: 4 5
12. Route No. | Suffix | 13. Milepost: - - - . - -
18. Speed Limit: 2 5
19. Ramp ☐ To: ☐ From:
17. Cross Road Name/Route No.:
☐ NB ☐ EB ☐ SB ☐ WB
21. Latitude | 20 Route Name/Route No. | 22. Longitude

4. Date of Crash (mm dd yy): 01 14 20
5. Day of Week: Su M (Tu) W Th F Sa
6. Time (use 2400 hrs.): 06 42
7. Municipality Code: 1 2 0 4
8. Total Killed: - -
9. Total Injured: - -

118a 09 | 118b ---- | 119a 25 | 119b ---- | 120a 01 | 120b ---- | 121a 01 | 121b ---- | 122 01 | 123 08 | 124 04 | 125 04 | 126a 26 | 126b ---- | 126c ---- | 126d ---- | 126e ---- | 127a 26 | 127b ---- | 127c ---- | 127d ---- | 127e ---- | 128 26 | 129 12 | 130 12 | 131 06 | 132 06 | 133 02 | 134 02

Veh. #	Policy No.	NJ Ins. Code	Parked	Ped	Pedalcyclist	Resp. to Emergency	Hit & Run
23. 1	24. F097313-1	25. 426	☐	☐	☐	☐	☐
53. 2	54. 939 016 638	55. 054	☐	☐	☐	☐	☐

Veh. #	First Name	Initial	Last Name	Sex	Number & Street	City, State, Zip
1	Francis		Pepe	M	26 Devon Drive	Manalapan, NJ 07726-3414
2	Dariusz		Osinski	M	16 Sutton Pl	Helmetta, NJ 08828-1158

Veh. #	Eyes	DL Class	Restrictions	Endorsements	State	DL Number	DOB (mm dd yy)	Expires (mm yy)
1	5	D	----	----	NJ	P2622 26774 05745	05 07 74	05/21
2	4	D	----	----	NJ	O8035 15561 12624	12 24 62	08/21

Veh. #	Owner's First Name	Initial	Last Name	Same as Driver	Number & Street	City, State, Zip
1	----		----	☒	----	----
2	----		----	☒	----	----

Veh. #	Make	Model	Color	Year	Plate No.	State	VIN	Expires
1	TOY	HIG	BK	14	K27EYC	NJ	5TDBKRFH9ES023009	12/20
2	TOY	RAV	GY	16	M86GRR	NJ	2T3JFREV9GW479049	05/20

Veh. #	Vehicle Removed to:	Authority	Alcohol Drug Test	Hazardous Material	Carrier No.	GVWR / GCWR (trucks & buses only)
1	☒ Driven ☐ Towed Disabled ☐ Towed Disabled & Impounded ☐ Left at Scene ☐ Towed Impounded	☒ Owner ☐ Driver ☐ Police	Given: ☒ No ☐ Yes ☐ Refused; Type: ☐ Breath ☐ Blood ☐ Urine; Results: 0. % ☐ Pending	☐ None ☐ On Board ☐ Spill; Hazard Class; Placard No.	☐ USDOT ☐ MC/MX ☐ None	☐ ≤ 10,000 lbs. ☐ 10,001 - 26,000 lbs. ☐ ≥ 26,001 lbs.
2	☒ Driven ☐ Towed Disabled ☐ Towed Disabled & Impounded ☐ Left at Scene ☐ Towed Impounded	☒ Owner ☐ Driver ☐ Police	Given: ☒ No ☐ Yes ☐ Refused; Type: ☐ Breath ☐ Blood ☐ Urine; Results: 0. % ☐ Pending	☐ None ☐ On Board ☐ Spill; Hazard Class; Placard No.	☐ USDOT ☐ MC/MX ☐ None	☐ ≤ 10,000 lbs. ☐ 10,001 - 26,000 lbs. ☐ ≥ 26,001 lbs.

52. Motor Carrier or Government Entity:
Number & Street:
City, State, Zip:

82. Motor Carrier or Government Entity:
Number & Street:
City, State, Zip:

135. Damage to Other Property ☐ Yes (If Yes, describe) ☒ No

Oper.	Charge	Summons No.	Oper.	Charge	Summons No.
1	39:4-56	E20000753	2	----	----
----	----	----	----	----	----

	83	84	85	86	87	88	89	90	91	92	93	94	95	Names & Addresses of Occupants if Deceased, Date & Time of Death
A	1	01	01	05	45	M	----	----	----	11	04	----	----	Pepe, Francis-26 Devon Drive, Manalapan, NJ 07726-3414
B	2	01	01	05	57	M	----	----	----	11	04	----	----	Osinski, Dariusz-16 Sutton Pl, Helmetta, NJ 08828-1158
C	----	----	----	----	----	----	----	----	----	----	----	----	----	
D	----	----	----	----	----	----	----	----	----	----	----	----	----	

New Jersey Police Crash Investigation Report	Case Number 20-03111	Page 2 of 2

	83	84	85	86	87	88	89	90	91	92	93	94	95	Names & Addresses of Occupants *If Deceased, Date & Time of Death*
E	----	----	----	----	----	----	----	----	----	----	----	----	----	
F	----	----	----	----	----	----	----	----	----	----	----	----	----	
G	----	----	----	----	----	----	----	----	----	----	----	----	----	
H	----	----	----	----	----	----	----	----	----	----	----	----	----	
I	----	----	----	----	----	----	----	----	----	----	----	----	----	
J	----	----	----	----	----	----	----	----	----	----	----	----	----	

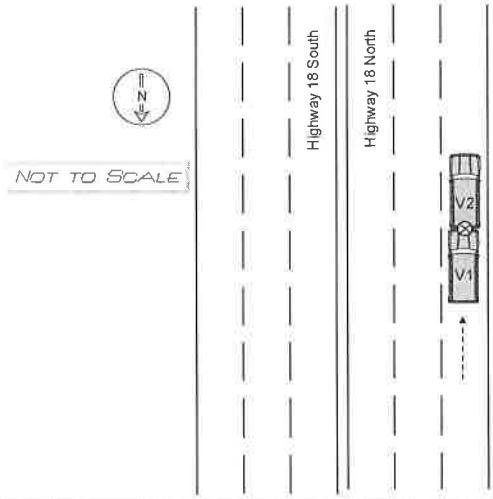

145. Crash Description/Narrative

Driver 1 was traveling north on Highway 18 following vehicle 2. Vehicle 2 had stopped for traffic in front of him, when vehicle 1 struck vehicle 2 in the rear bumper. Both vehicles had visible damage.

Driver 1 stated vehicle 2 came to an abrupt stop in traffic and he struck vehicle 2 in the rear bumper.

Driver 2 stated traffic in front him came to a stop. Driver 2 advised me he was stopped in traffic when vehicle 1 struck his vehicle.

My investigation found Driver 1 at fault for following to closely.

146. Officer's Signature	147. Badge #	148. Reviewer	Badge #	149. Case Status
Ptl. Michael Manning 263	263	LT. ZIELINSKI/#181		☐ Pending ☒ Complete

Page 1 of 2 ☐ Fatal

New Jersey Police Crash Investigation Report

☒ Reportable ☐ Non-Reportable ☐ Change Report

96	01
97	01
98	01
99	02
100a	01
100b	05
101	02
102	01
103	01
104	02
105	01
106	----
107	----
108	01
109	02
110	01
111	02
112	----
113	----
114	----
115	----
116	03
117	03

1. Case Number: 20-03133
2. Police Dept. of: East Brunswick — Code: 0 1
3. Station/Precinct:

10. Crash Occurred On: Hy 18 (Road Name) S (Dir)
☒ At Intersection with ☐ Feet ☐ Miles (14, 15) ☐ N ☐ E ☐ S ☐ W (16) of: Milltown Road
11. Speed Limit: 4 5
12. Route No. Suffix 13. Milepost
18. Speed Limit: 4 0
19. Ramp ☐ To: ☐ From: 17. Cross Road Name/Route No. ☐ NB ☐ EB ☐ SB ☐ WB
21. Latitude 20 Route Name/Route No. 22. Longitude

4. Date of Crash mm dd yy: 01 14 20
5. Day of Week: Su M Tu W Th F Sa
6. Time (use 2400 hrs.): 08 18
7. Municipality Code: 1 2 0 4
8. Total Killed: - -
9. Total Injured: - -

23. Veh. # 1 — 24. Policy No. 4590-82-48--45 — 25. NJ Ins. Code 148
☐ Parked ☐ Ped ☐ Pedalcylist ☐ Resp. to Emergency ☐ Hit & Run

26. Driver's First Name: Ashley — Initial — Last Name: Marhevka — 29. Sex: F
27. Number & Street: 32 Evergreen Ave
28. City, State, Zip: Fords, NJ 08863-1621
30. Eyes: 2 — DL Class: ---- — Restrictions: ---- — Endorsements: ----
31. State: NJ
32. Driver's License Number: M0589 06361 60012
33. DOB mm dd yy: 10 30 01
34. Expires mm yy: 10/23

35. Owner's First Name: ☐ Same as Driver John — Initial — Last Name: Marhevka
36. Number & Street: 32 Evergreen Ave
37. City, State, Zip: Fords, NJ 08863-1621
38. Make: NIS — 39. Model: SEN — 40. Color: BK — 41. Year: 09 — 42. Plate No.: L55BSH — 43. State: NJ
44. VIN: 3N1AB61EX9L684392 — 45. Expires: 11/20
46. Vehicle Removed to: Sweeney's Towing
☐ Driven ☒ Towed Disabled ☐ Towed Disabled & Impounded ☐ Left at Scene ☐ Towed Impounded
47. Authority: ☐ Owner ☐ Driver ☒ Police
48. Alcohol Drug Test: Given: ☒ No ☐ Yes ☐ Refused — Type: ☐ Breath ☐ Blood ☐ Urine — Results: 0. % ☐ Pending
49. Hazardous Material: ☐ None ☐ On Board ☐ Spill — Hazard Class — Placard No.
50. Carrier No.: ☐ USDOT ☐ None ☐ MC/MX
51. GVWR / GCWR (trucks & buses only): ☐ ≤ 10,000 lbs. ☐ 10,001 - 26,000 lbs. ☐ ≥ 26,001 lbs.
52. Motor Carrier or Government Entity
Number & Street
City, State, Zip

53. Veh. # 2 — 54. Policy No. DT-810-2J718024-TIA-19 — 55. NJ Ins. Code 925
☐ Parked ☐ Ped ☐ Pedalcylist ☐ Resp. to Emergency ☐ Hit & Run

56. Driver's First Name: David — Initial — Last Name: Kohler — 59. Sex: M
57. Number & Street: 124 Moore Ave Apt D
58. City, State, Zip: Leonia, NJ 07605-2072
60. Eyes: 2 — DL Class: ---- — Restrictions: ---- — Endorsements: ----
61. State: NJ
62. Driver's License Number: K6165 15671 06852
63. DOB mm dd yy: 06 13 85
64. Expires mm yy: 06/23

65. Owner's First Name: ☐ Same as Driver Leone Electric CO INC — Initial — Last Name
66. Number & Street: 443 Garden St.
67. City, State, Zip: Carlstadt, NJ 07072
68. Make: CHE — 69. Model: EXP — 70. Color: WT — 71. Year: 13 — 72. Plate No.: XAEA72 — 73. State: NJ
74. VIN: 1GCWGFCA2D1104910 — 75. Expires: 05/20
76. Vehicle Removed to: ----
☐ Driven ☐ Towed Disabled ☐ Towed Disabled & Impounded ☐ Left at Scene ☐ Towed Impounded
77. Authority: ☐ Owner ☐ Driver ☐ Police
78. Alcohol Drug Test: Given: ☒ No ☐ Yes ☐ Refused — Type: ☐ Breath ☐ Blood ☐ Urine — Results: 0. % ☐ Pending
79. Hazardous Material: ☐ None ☐ On Board ☐ Spill — Hazard Class — Placard No.
80. Carrier No.: ☐ USDOT ☐ None ☐ MC/MX
81. GVWR / GCWR (trucks & buses only): ☐ ≤ 10,000 lbs. ☐ 10,001 - 26,000 lbs. ☐ ≥ 26,001 lbs.
82. Motor Carrier or Government Entity
Number & Street
City, State, Zip

118a	25
118b	----
119a	09
119b	----
120a	01
120b	----
121a	01
121b	----
122	07
123	01
124	04
125	04
126a	26
126b	----
126c	----
126d	----
126e	26
127a	26
127b	----
127c	----
127d	----
127e	26
128	26
129	06
130	06
131	12
132	12
133	04
134	03

135. Damage to Other Property ☐ Yes (If Yes, describe) ☒ No

Oper.	136. Charge	137. Summons No.	Oper.	138. Charge	139. Summons No.
----	----	----	----	----	----
Oper.	140. Charge	141. Summons No.	Oper.	142. Charge	143. Summons No.
----	----	----	----	----	----

	83	84	85	86	87	88	89	90	91	92	93	94	95	Names & Addresses of Occupants / If Deceased, Date & Time of Death
A	1	01	01	05	18	F	----	----	1	11	04	----	----	Marhevka, Ashley-32 Evergreen Ave, Fords, NJ 08863-1621
B	2	01	01	05	34	M	----	----	1	11	04	----	----	Kohler, David-124 Moore Ave Apt D, Leonia, NJ 07605-2072
C	2	03	01	05	30	M	----	----	1	11	04	----	----	Shaziman, Erdoan-645 New York Ave, Lyndhurst, NJ 07071-1609
D	----	----	----	----	----	----	----	----	----	----	----	----	----	----

New Jersey Police Crash Investigation Report	Case Number 20-03133	Page 2 of 2

	83	84	85	86	87	88	89	90	91	92	93	94	95	Names & Addresses of Occupants *If Deceased, Date & Time of Death*
E	----	----	----	----	----	----	----	----	----	----	----	----	----	----------
F	----	----	----	----	----	----	----	----	----	----	----	----	----	----------
G	----	----	----	----	----	----	----	----	----	----	----	----	----	----------
H	----	----	----	----	----	----	----	----	----	----	----	----	----	----------
I	----	----	----	----	----	----	----	----	----	----	----	----	----	----------
J	----	----	----	----	----	----	----	----	----	----	----	----	----	----------

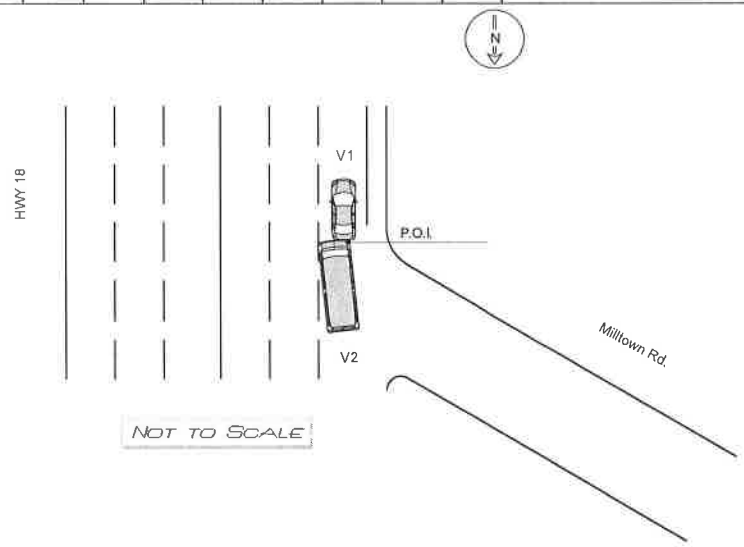

145. Crash Description/Narrative

V1 was traveling south on Hwy 18 in the right lane near the entrance ramp of Milltown Rd. V2 was traveling south on Hwy 18 in the right lane directly behind V1. V1 attempted to come to a stop, to allow an unknown vehicle to merge onto Hwy 18 southbound. V2 was following to closely and rear ended V1.

V1 sustained heavy damage to the rear bumper.
V2 sustained moderate damage to the front bumper.

146. Officer's Signature	147. Badge #	148. Reviewer	Badge #	149. Case Status
Ptl. Daniel Werner 247	247	199		☐ Pending ☒ Complete

NJTR-1 (Rev. 01/17)

Page 1 of 2 ☐ Fatal

New Jersey Police Crash Investigation Report

☒ Reportable ☐ Non-Reportable ☐ Change Report

96	05
97	01
98	01
99	05
100a	01
100b	05
101	02
102	01
103	01
104	02
105	02
106	01
107	----
108	20
109	----
110	02
111	01
112	----
113	----
114	99
115	----
116	03
117	03

1. Case Number: 20-03176
2. Police Dept. of: East Brunswick — Code: 01
3. Station/Precinct:

10. Crash Occurred On: Summerhill Road (Road Name) S (Dir)
11. Speed Limit: 35
12. Route No.: 613 — Suffix: — 13. Milepost: .
14. 30 — 15. ☐ At Intersection with ☒ Feet ☐ Miles — 16. ☐ N ☐ E ☒ S ☐ W of: Ryders Lane
18. Speed Limit: 35
19. Ramp ☐ To: ☐ From: — 17. Cross Road Name/Route No.: — ☐ NB ☐ EB ☐ SB ☐ WB
21. Latitude — 20. Route Name/Route No. — 22. Longitude

4. Date of Crash: 01 14 20 (mm dd yy)
5. Day of Week: Su M (Tu) W Th F Sa
6. Time (use 2400 hrs.): 1150
7. Municipality Code: 1204
8. Total Killed: - -
9. Total Injured: - -

	23. Veh. #	24. Policy No.	25. NJ Ins. Code	53. Veh. #	54. Policy No.	55. NJ Ins. Code
Vehicle 1	2	NJSS-107006401	217	1	64823378	011
Vehicle 2	☐ Parked ☐ Ped ☐ Pedalcylist ☐ Resp. to Emergency ☐ Hit & Run			☐ Parked ☐ Ped ☐ Pedalcylist ☐ Resp. to Emergency ☐ Hit & Run		

	26. Driver's First Name	Initial	Last Name	29. Sex	56. Driver's First Name	Initial	Last Name	59. Sex
Driver	Susan		Aiad	F	Stephen	A	Lampo	M
27./57. Number & Street	364 Summerhill Road				396 Thomas Street Staten Island			
28./58. City, State, Zip	East Brunswick, NJ 08816				NJ. 10306			
30./60. Eyes	2							
DL Class	D				D			
Restrictions	----				----			
Endorsements	----				----			
31./61. State	NJ				NY			
32./62. Driver's License Number	A4004 72761 61652				604977580			
33./63. DOB (mm dd yy)	11 06 65				04 17 58			
34./64. Expires (mm yy)	06/21				04/20			

	35./65. Owner's First Name	Initial	Last Name
Owner	☐ Same as Driver Magdy	S	Awad
36./66. Number & Street	364 Summerhill Rd		
37./67. City, State, Zip	East Brunswick, NJ 08816-4538		
38./68. Make	TOY		
39./69. Model	SIE		
40./70. Color	GRE		
41./71. Year	13		
42./72. Plate No.	B55EZB		
43./73. State	NJ		
44./74. VIN	5TDYK3DC9DS358431		
45./75. Expires	05/20		

	65./75. Owner's First Name	Initial	Last Name
Owner	☐ Same as Driver SCN Beverage Distributors LLC		
66. Number & Street	396 Thomas Street Staten Island		
67. City, State, Zip	NJ. 10306		
68. Make	Internationa		
69. Model	999		
70. Color	Wht		
71. Year	04		
72. Plate No.	73586MG		
73. State	NY		
74. VIN	1HTMMAAN24H601765		
75. Expires	05/17		

46./76. Vehicle Removed to: ----
☒ Driven ☐ Towed Disabled ☐ Towed Disabled & Impounded ☐ Left at Scene ☐ Towed Impounded

47./77. Authority: ☐ Owner ☒ Driver ☐ Police

48./78. Alcohol Drug Test — Given: ☒ No ☐ Yes ☐ Refused — Type: ☐ Breath ☐ Blood ☐ Urine — Results: 0. % ☐ Pending

49./79. Hazardous Material: ☐ None ☐ On Board ☐ Spill — Hazard Class — Placard No.

50./80. Carrier No.: ☐ USDOT ☐ MC/MX ☐ None

51./81. GVWR / GCWR (trucks & buses only): ☐ ≤ 10,000 lbs. ☐ 10,001 - 26,000 lbs. ☒ ≥ 26,001 lbs.

52./82. Motor Carrier or Government Entity: ----
Number & Street: ----
City, State, Zip: ----

135. Damage to Other Property: ☐ Yes (If Yes, describe) ☒ No

Oper.	136./138./140./142. Charge	137./139./141./143. Summons No.
1	39:3-4	E20 000788
----	----	----
----	----	----
----	----	----

	83	84	85	86	87	88	89	90	91	92	93	94	95	Names & Addresses of Occupants (If Deceased, Date & Time of Death)
A	2	01	01	05	54	F	----	----	1	11	04	----	----	Aiad, Susan-364 Summerhill Road, East Brunswick, NJ 08816
B	2	03	01	05	19	F	----	----	1	11	04	----	----	Awad, Maryian-364 Summerhill Road, East Brunswick, NJ 08816
C	1	01	01	05	61	M	----	----	1	11	04	----	----	Lampo, Stephen-396 Thomas Street Staten Island, NJ. 10306
D	----	----	----	----	----	----	----	----	----	----	----	----	----	

118a	25
118b	----
119a	06
119b	----
120a	01
120b	
121a	01
121b	
122	01
123	01
124	04
125	04
126a	26
126b	----
126c	----
126d	----
126e	26
127a	26
127b	----
127c	----
127d	----
127e	26
128	26
129	01
130	01
131	07
132	07
133	02
134	03

New Jersey Police Crash Investigation Report	Case Number 20-03176	Page 2 of 2

	83	84	85	86	87	88	89	90	91	92	93	94	95	Names & Addresses of Occupants *If Deceased, Date & Time of Death*
E	----	----	----	----	----	----	----	----	----	----	----	----	----	
F	----	----	----	----	----	----	----	----	----	----	----	----	----	
G	----	----	----	----	----	----	----	----	----	----	----	----	----	
H	----	----	----	----	----	----	----	----	----	----	----	----	----	
I	----	----	----	----	----	----	----	----	----	----	----	----	----	
J	----	----	----	----	----	----	----	----	----	----	----	----	----	

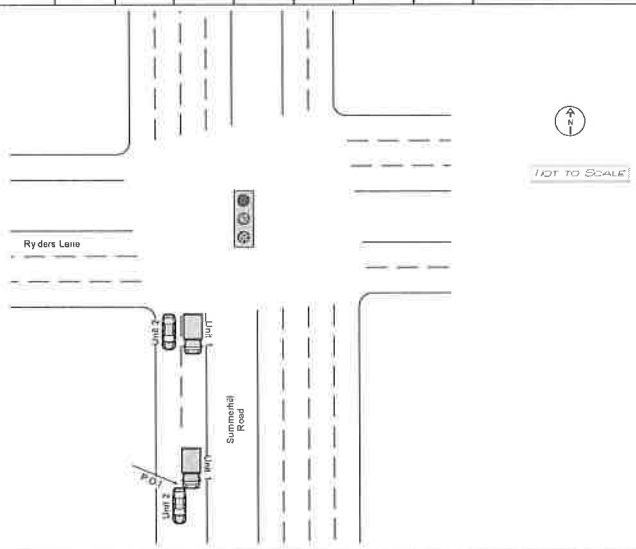

145. Crash Description/Narrative

Investigation revealed vehicle two was in the right lane on Summerhill Road traveling south through the Ryders lane traffic light. Vehicle two failed to merge into the left lane properly and struck vehicle one. Driver two stated that she tried passing driver one on the right side and struck driver one's front metal bumper. Driver one stated that he was traveling south on summerhill road and was struck on the front passenger side bumper. Driver one stated that driver two was in his truck's blind spot. Driver one received a motor vehicle summons for expired registration. No injuries reported.

146. Officer's Signature	147. Badge #	148. Reviewer	Badge #	149. Case Status
Ptl. Christopher Nicholl 265	265	199		☐ Pending ☒ Complete

Page 1 of 2 ☐ Fatal

New Jersey Police Crash Investigation Report

☒ Reportable ☐ Non-Reportable ☐ Change Report

96 05 | 97 01 | 98 01 | 99 05 | 100a 01 | 100b 04 | 101 02 | 102 01 | 103 05 | 104 02 | 105 01 | 106 ---- | 107 ---- | 108 01 | 109 01 | 110 01 | 111 01 | 112 ---- | 113 ---- | 114 ---- | 115 ---- | 116 04 | 117 04

1. Case Number: 20-03183
2. Police Dept. of: East Brunswick — Code: 0 1
3. Station/Precinct:

10. Crash Occurred On: Milltown Road (Road Name) W (Dir) — 11. Speed Limit: 4 0 — 12. Route No.: 6 0 6 — Suffix: - — 13. Milepost: - - - . - -

☒ At Intersection with ☐ Feet ☐ Miles (14 15) ☐ N ☐ E ☐ S ☐ W (16) of: Briar Ridge Road

18. Speed Limit: 2 5

19. Ramp ☐ To: ☐ From: 17. Cross Road Name/Route No.: ---------- ☐ NB ☐ EB ☐ SB ☐ WB

21. Latitude . 20 Route Name/Route No. 22. Longitude .

4. Date of Crash (mm dd yy): 01 14 20 — 5. Day of Week: Su M Tu W Th F Sa — 6. Time (use 2400 hrs.): 12 38 — 7. Municipality Code: 1 2 0 4 — 8. Total Killed: - - — 9. Total Injured: - -

Veh. #	Policy No.	NJ Ins. Code	Driver's First Name	Initial	Last Name	Sex	Number & Street	City, State, Zip	Eyes	DL Class	Restrictions	Endorsements	State	License Number	DOB (mm dd yy)	Expires (mm yy)
23. 1	24. NJSS- 203527922	25. 217	Dennis		Bobet	29. M	27. 16 Severn Way	28. Monroe, NJ 08831-2673	30. 2	D	----	----	31. NJ	32. B6019 16300 12362	33. 12 30 36	34. 09/21
53. 2	54. 29-A-849-69T-8	55. 088	Ayse		Yilmaz	59. F	57. 12 Crescent Ave	58. Spotswood, NJ 08884-1009	60. 2	D	P, 1	----	61. NJ	62. Y4383 07174 53022	63. 03 22 02	64. 03/23

☐ Parked ☐ Ped ☐ Pedalcyclist ☐ Resp. to Emergency ☐ Hit & Run

Owner's First Name	Initial	Last Name	Number & Street	City, State, Zip	Make	Model	Color	Year	Plate No.	State	VIN	Expires	Vehicle Removed to:
☒ Same as Driver		----------	----------		HYU	SAN	SL	11	P62AMT	NJ	5XYZKDAG4BG009107	45. 01/21	East Brunswick Foreign Car
☐ Same as Driver	Koksal	Yilmaz	12 Crescent Ave	Spotswood, NJ 08884-1009	TOY	CAM	GY	18	F70KFY	NJ	4T1BZ1HK3JU503215	75. 08/21	Big A's Towing

☐ Driven ☒ Towed Disabled ☐ Towed Disabled & Impounded ☐ Left at Scene ☐ Towed Impounded

47. Authority: ☐ Owner ☐ Driver ☐ Police

48. Alcohol Drug Test — Given: ☒ No ☐ Yes ☐ Refused — Type: ☐ Breath ☐ Blood ☐ Urine — Results: 0. % ☐ Pending

49. Hazardous Material: ☐ None ☐ On Board ☐ Spill — Hazard Class — Placard No.

50. Carrier No.: ☐ USDOT ---------- ☐ None ☐ MC/MX ----------

51. GVWR / GCWR (trucks & buses only): ☐ ≤ 10,000 lbs. ☐ 10,001 - 26,000 lbs. ☐ ≥ 26,001 lbs.

52. Motor Carrier or Government Entity: ----------

Number & Street: ----------

City, State, Zip: ----------

77. Authority: ☐ Owner ☐ Driver ☐ Police

78. Alcohol Drug Test — Given: ☒ No ☐ Yes ☐ Refused — Type: ☐ Breath ☐ Blood ☐ Urine — Results: 0. % ☐ Pending

79. Hazardous Material: ☐ None ☐ On Board ☐ Spill — Hazard Class — Placard No.

80. Carrier No.: ☐ USDOT ---------- ☐ None ☐ MC/MX ----------

81. GVWR / GCWR (trucks & buses only): ☐ ≤ 10,000 lbs. ☐ 10,001 - 26,000 lbs. ☐ ≥ 26,001 lbs.

82. Motor Carrier or Government Entity: ----------

Number & Street: ----------

City, State, Zip: ----------

135. Damage to Other Property ☐ Yes (If Yes, describe) ☒ No

Oper.	Charge	Summons No.	Oper.	Charge	Summons No.
2	39:4-97	E20000791	----	----------	----------
----	----------	----------	----	----------	----------

	83	84	85	86	87	88	89	90	91	92	93	94	95	Names & Addresses of Occupants / If Deceased, Date & Time of Death
A	1	01	01	05	83	M	01	08	2	11	04	----	6102	Bobet, Dennis-16 Severn Way, Monroe, NJ 08831-2673
B	1	03	01	05	78	F	01	08	2	11	04	----	6102	Bobet, Maxine-16 Severn Way, Monroe, NJ 08831-2673
C	2	01	01	05	17	F	----	----	----	11	04	----	----	Yilmaz, Ayse-12 Crescent Ave, Spotswood, NJ 08884-1009
D	----	----	----	----	----	----	----	----	----	----	----	----	----	----------

118a 25 | 118b ---- | 119a 09 | 119b ---- | 120a 01 | 120b ---- | 121a 01 | 121b ---- | 122 08 | 123 01 | 124 04 | 125 04 | 126a 26 | 126b ---- | 126c ---- | 126d ---- | 126e ---- | 127a 26 | 127b ---- | 127c ---- | 127d ---- | 127e ---- | 128 ---- | 129 06 | 130 06 | 131 12 | 132 12 | 133 04 | 134 04

New Jersey Police Crash Investigation Report	Case Number 20-03183	Page 2 of 2

	83	84	85	86	87	88	89	90	91	92	93	94	95	Names & Addresses of Occupants *If Deceased, Date & Time of Death*
E	----	----	----	----	----	----	----	----	----	----	----	----	----	----------
F	----	----	----	----	----	----	----	----	----	----	----	----	----	----------
G	----	----	----	----	----	----	----	----	----	----	----	----	----	----------
H	----	----	----	----	----	----	----	----	----	----	----	----	----	----------
I	----	----	----	----	----	----	----	----	----	----	----	----	----	----------
J	----	----	----	----	----	----	----	----	----	----	----	----	----	----------

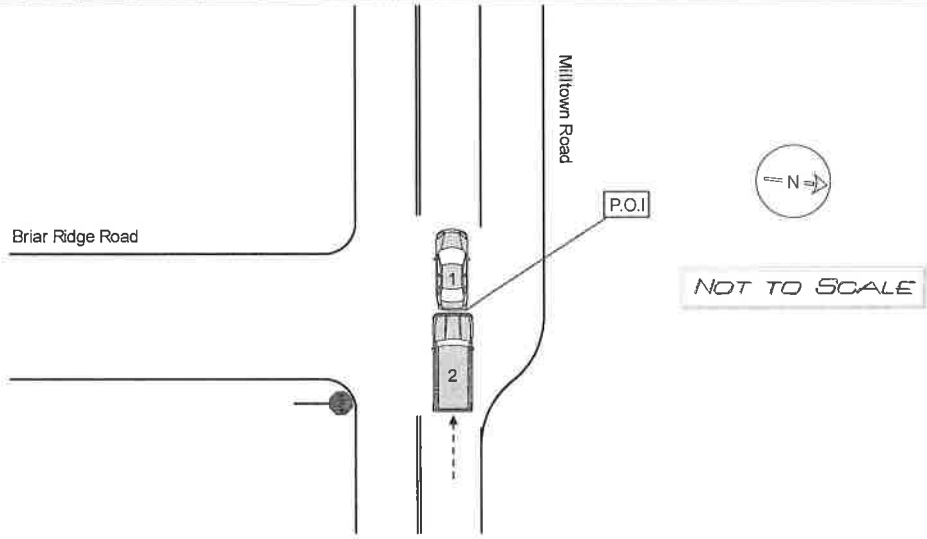

145. Crash Description/Narrative

Vehicle #1 and vehicle #2 were both traveling west on Milltown Road. Vehicle #1 stopped for traffic when it's rear bumper was struck by vehicle #2. There was visible damage to both vehicles.

Driver #2 stated she didn't push down hard enough on the brake to stop her vehicle from striking vehicle #1.

My investigation concluded driver #2 was at fault for following too closely. No further action.

146. Officer's Signature	147. Badge #	148. Reviewer	Badge #	149. Case Status
Ptl. Sean Clayton 237	237	199		☐ Pending ☒ Complete

Page 1 of 2 ☐ Fatal

New Jersey Police Crash Investigation Report

☐ Reportable ☐ Non-Reportable ☒ Change Report

1. Case Number: 20-03183
2. Police Dept. of: East Brunswick — Code: 01
3. Station/Precinct:

10. Crash Occurred On: Milltown Road (Road Name) W (Dir) — 11. Speed Limit: 40 — 12. Route No.: 606 — Suffix: - — 13. Milepost: - - - . - -

☒ At Intersection with ☐ Feet ☐ Miles (14, 15) ☐ N ☐ E ☐ S ☐ W (16) of: Briar Ridge Road

18. Speed Limit: 25

19. Ramp ☐ To: ☐ From — 17. Cross Road Name/Route No.: ---------- — ☐ NB ☐ EB ☐ SB ☐ WB

21. Latitude - - . - - - - - - — 20 Route Name/Route No. — 22. Longitude - - - . - - - - - -

4. Date of Crash (mm dd yy): 01 14 20 — 5. Day of Week: Su M Tu W Th F Sa — 6. Time (use 2400 hrs.): 1238 — 7. Municipality Code: 1204 — 8. Total Killed: - - — 9. Total Injured: - -

Veh. 1	Veh. 2
23. Veh. #: 1	53. Veh. #: 2
24. Policy No.	54. Policy No.
25. NJ Ins. Code	55. NJ Ins. Code
☐ Parked ☐ Ped ☐ Pedalcylist ☐ Resp. to Emergency ☐ Hit & Run	☐ Parked ☐ Ped ☐ Pedalcylist ☐ Resp. to Emergency ☐ Hit & Run
26. Driver's First Name — Initial — Last Name	56. Driver's First Name — Initial — Last Name
29. Sex	59. Sex
27. Number & Street	57. Number & Street
28. City — State — Zip	58. City — State — Zip
30. Eyes — DL Class — Restrictions — Endorsements	60. Eyes — DL Class — Restrictions — Endorsements
31. State	61. State
32. Driver's License Number	62. Driver's License Number
33. DOB (mm dd yy)	63. DOB (mm dd yy)
34. Expires (mm yy)	64. Expires (mm yy)
35. Owner's First Name — Initial — Last Name	65. Owner's First Name — Initial — Last Name
☐ Same as Driver	☐ Same as Driver
36. Number & Street	66. Number & Street
37. City — State — Zip	67. City — State — Zip
38. Make: TOY	68. Make: HYU
39. Model: CAM	69. Model: SAN
40. Color: GY	70. Color: SL
41. Year: 18	71. Year: 11
42. Plate No.: F70KFY	72. Plate No.: P62AMT
43. State: NJ	73. State: NJ
44. VIN: 4T1BZ1HK3JU503215	74. VIN: 5XYZKDAG4BG009107
45. Expires: 08/21	75. Expires: 01/21
46. Vehicle Removed to:	76. Vehicle Removed to:
☐ Driven ☐ Towed Disabled ☐ Towed Disabled & Impounded ☐ Left at Scene ☐ Towed Impounded	☐ Driven ☐ Towed Disabled ☐ Towed Disabled & Impounded ☐ Left at Scene ☐ Towed Impounded
47. Authority: ☐ Owner ☐ Driver ☐ Police	77. Authority: ☐ Owner ☐ Driver ☐ Police
48. Alcohol Drug Test — Given: ☐ No ☐ Yes ☐ Refused — Type: ☐ Breath ☐ Blood ☐ Urine — Results: 0. % ☐ Pending	78. Alcohol Drug Test — Given: ☐ No ☐ Yes ☐ Refused — Type: ☐ Breath ☐ Blood ☐ Urine — Results: 0. % ☐ Pending
49. Hazardous Material: ☐ None ☐ On Board ☐ Spill — Hazard Class — Placard No.	79. Hazardous Material: ☐ None ☐ On Board ☐ Spill — Hazard Class — Placard No.
50. Carrier No.: ☐ USDOT ☐ None ☐ MC/MX	80. Carrier No.: ☐ USDOT ☐ None ☐ MC/MX
51. GVWR / GCWR (trucks & buses only): ☐ ≤ 10,000 lbs. ☐ 10,001 - 26,000 lbs. ☐ ≥ 26,001 lbs.	81. GVWR / GCWR (trucks & buses only): ☐ ≤ 10,000 lbs. ☐ 10,001 - 26,000 lbs. ☐ ≥ 26,001 lbs.
52. Motor Carrier or Government Entity	82. Motor Carrier or Government Entity
Number & Street	Number & Street
City — State — Zip	City — State — Zip

135. Damage to Other Property ☐ Yes (If Yes, describe) ☐ No

Oper.	136. Charge	137. Summons No.	Oper.	138. Charge	139. Summons No.
Oper.	140. Charge	141. Summons No.	Oper.	142. Charge	143. Summons No.

	83	84	85	86	87	88	89	90	91	92	93	94	95	Names & Addresses of Occupants If Deceased, Date & Time of Death
A														
B														
C														
D														

Page 1 of 2 ☐ Fatal

New Jersey Police Crash Investigation Report

☐ Reportable ☒ Non-Reportable ☐ Change Report

96	03
97	01
98	01
99	07
100a	01
100b	04
101	02
102	01
103	05
104	02
105	02
106	----
107	----
108	04
109	01
110	01
111	01
112	----
113	----
114	----
115	----
116	02
117	02

1. Case Number: 20-03207
2. Police Dept. of: East Brunswick — Code: 0 1
3. Station/Precinct:
4. Date of Crash: mm 01 dd 14 yy 20
5. Day of Week: Su M Tu W Th F Sa
6. Time (use 2400 hrs.): 13 49
7. Municipality Code: 1 2 0 4
8. Total Killed: - -
9. Total Injured: - -

10. Crash Occurred On: Tices Lane (Road Name) E (Dir) — 11. Speed Limit: 4 0
12. Route No. - - - - Suffix - 13. Milepost - - - . - -
☐ At Intersection with ☒ Feet ☐ Miles — 100 (14, 15) — ☐ N ☐ E ☐ S ☒ W (16) — of: Hy 18
18. Speed Limit: 4 5
19. Ramp ☐ To: ☐ From — 17. Cross Road Name/Route No.: ----- — ☐ NB ☐ EB ☐ SB ☐ WB
21. Latitude - - . - - - - - - — 20 Route Name/Route No. - - - — 22. Longitude - - . - - - - - -

118a	25
118b	----
119a	06
119b	----
120a	01
120b	----
121a	01
121b	----
122	02
123	15
124	04
125	04
126a	26
126b	----
126c	----
126d	----
126e	----
127a	26
127b	----
127c	----
127d	----
127e	----
128	----
129	01
130	01
131	08
132	08
133	02
134	02

Vehicle 1

23. Veh. # 1 — 24. Policy No. 107 5285-E23-30 — 25. NJ Ins. Code 962
☐ Parked ☐ Ped ☐ Pedalcylist ☐ Resp. to Emergency ☐ Hit & Run

26. Driver's First Name: Pelayo — Initial — Last Name: Inoa — 29. Sex: M
27. Number & Street: 175 Remsen Ave Apt 3 A
28. City: New Brunswick , NJ 08901-2686 — State — Zip
30. Eyes: 2 — DL Class: D — Restrictions: ---- — Endorsements: ---- — 31. State: NJ
32. Driver's License Number: I5947 62261 09522 — 33. DOB mm 09 dd 28 yy 52 — 34. Expires mm 09 yy 22
35. Owner's First Name — Initial — Last Name: ☒ Same as Driver
36. Number & Street: ----
37. City: ---- — State — Zip
38. Make: HON — 39. Model: CRV — 40. Color: BK — 41. Year: 16 — 42. Plate No.: M20KUF — 43. State: NJ
44. VIN: 2HKRM4H77GH633113 — 45. Expires: 11/20
46. Vehicle Removed to: ----
☒ Driven ☐ Towed Disabled ☐ Towed Disabled & Impounded ☐ Left at Scene ☐ Towed Impounded
47. Authority: ☒ Owner ☐ Driver ☐ Police
48. Alcohol Drug Test — Given: ☒ No ☐ Yes ☐ Refused — Type: ☐ Breath ☐ Blood ☐ Urine — Results: 0. % ☐ Pending
49. Hazardous Material: ☐ None ☐ On Board ☐ Spill — Hazard Class — Placard No.
50. Carrier No.: ☐ USDOT ---- ☐ None — ☐ MC/MX ----
51. GVWR / GCWR (trucks & buses only): ☐ ≤ 10,000 lbs. ☐ 10,001 - 26,000 lbs. ☐ ≥ 26,001 lbs.
52. Motor Carrier or Government Entity: ----
Number & Street: ----
City: ---- — State — Zip

Vehicle 2

53. Veh. # 2 — 54. Policy No. 071 3970-E06-30E — 55. NJ Ins. Code 962
☐ Parked ☐ Ped ☐ Pedalcylist ☐ Resp. to Emergency ☐ Hit & Run

56. Driver's First Name: Jaqueline — Initial — Last Name: Rojas — 59. Sex: F
57. Number & Street: 67 Buck Rd
58. City: East Brunswick, NJ 08816-3909 — State — Zip
60. Eyes: 2 — DL Class: D — Restrictions: ---- — Endorsements: ---- — 61. State: NJ
62. Driver's License Number: R6188 38700 57662 — 63. DOB mm 07 dd 26 yy 66 — 64. Expires mm 07 yy 22
65. Owner's First Name — Initial — Last Name: ☐ Same as Driver Giovanni Rojas
66. Number & Street: 67 Buck Road
67. City: East Brunswick, NJ 08816-3909 — State — Zip
68. Make: SUB — 69. Model: OUT — 70. Color: RD — 71. Year: 18 — 72. Plate No.: U54KGE — 73. State: NJ
74. VIN: 4S4BSENCXJ3371956 — 75. Expires: 06/21
76. Vehicle Removed to: ----
☒ Driven ☐ Towed Disabled ☐ Towed Disabled & Impounded ☐ Left at Scene ☐ Towed Impounded
77. Authority: ☐ Owner ☒ Driver ☐ Police
78. Alcohol Drug Test — Given: ☒ No ☐ Yes ☐ Refused — Type: ☐ Breath ☐ Blood ☐ Urine — Results: 0. % ☐ Pending
79. Hazardous Material: ☐ None ☐ On Board ☐ Spill — Hazard Class — Placard No.
80. Carrier No.: ☐ USDOT ---- ☐ None — ☐ MC/MX ----
81. GVWR / GCWR (trucks & buses only): ☐ ≤ 10,000 lbs. ☐ 10,001 - 26,000 lbs. ☐ ≥ 26,001 lbs.
82. Motor Carrier or Government Entity: ----
Number & Street: ----
City: ---- — State — Zip

135. Damage to Other Property ☐ Yes (If Yes, describe) ☒ No

Oper.	136. Charge	137. Summons No.	Oper.	138. Charge	139. Summons No.
1	----	----	2	----	----
----	140. Charge	141. Summons No.	Oper.	142. Charge	143. Summons No.
	----	----	----	----	----

	83	84	85	86	87	88	89	90	91	92	93	94	95	Names & Addresses of Occupants If Deceased, Date & Time of Death
A	1	01	01	05	67	M	----	----	----	11	04	----	----	Inoa, Pelayo-175 Remsen Ave Apt 3 A, New Brunswick , NJ 08901-2686
B	1	03	01	05	58	F	----	----	----	11	04	----	----	Inoa, Reyna-175 Remsen Ave Apt 3a, New Brunswick , NJ 08901-2686
C	2	01	01	05	53	F	----	----	----	11	04	----	----	Rojas, Jaqueline-67 Buck Rd, East Brunswick, NJ 08816-3909
D	----	----	----	----	----	----	----	----	----	----	----	----	----	----

New Jersey Police Crash Investigation Report	Case Number 20-03207	Page 2 of 2

	83	84	85	86	87	88	89	90	91	92	93	94	95	Names & Addresses of Occupants *If Deceased, Date & Time of Death*
E	----	----	----	----	----	----	----	----	----	----	----	----	----	
F	----	----	----	----	----	----	----	----	----	----	----	----	----	
G	----	----	----	----	----	----	----	----	----	----	----	----	----	
H	----	----	----	----	----	----	----	----	----	----	----	----	----	
I	----	----	----	----	----	----	----	----	----	----	----	----	----	
J	----	----	----	----	----	----	----	----	----	----	----	----	----	

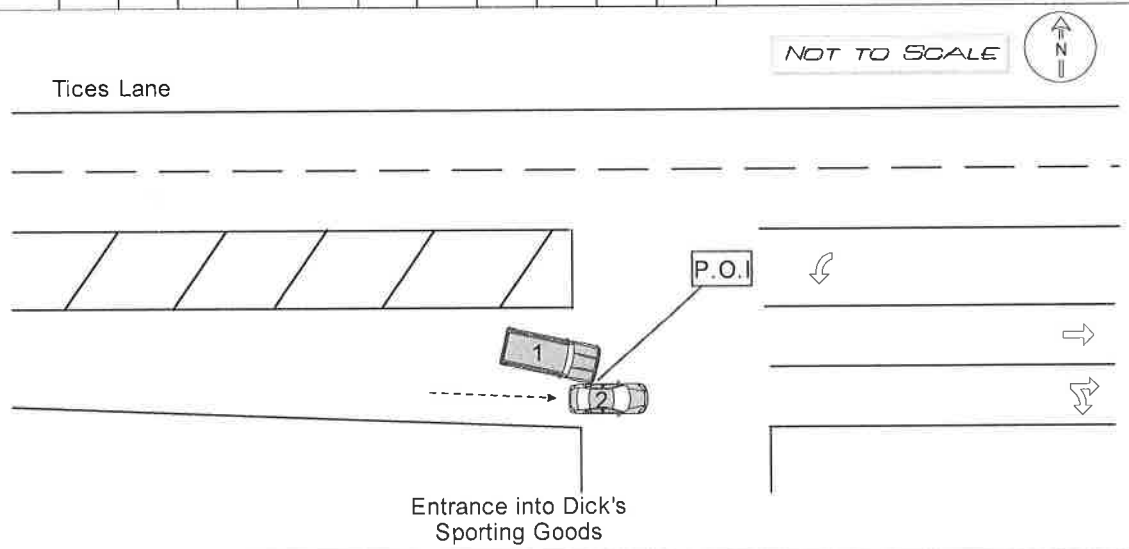

145. Crash Description/Narrative

Vehicle #1 and vehicle #2 were traveling east on Tices Lane. Vehicle #2 was behind vehicle #1. Vehicle #1 went to make a right turn as vehicle #2 was passing it on the right side and the vehicles collided. There was minor damage to both vehicles.

Driver #1 stated he was making the right turn when vehicle #2 passed him and the vehicles collided.

Driver #2 stated vehicle #1 was in the left lane. As she was in the right lane vehicle #1 never signaled it was going to change lanes or turn. It then made a right turn from the left lane and the vehicles collided.

My investigation concluded that driver #2 was at fault for the accident for improper passing. The roadway prior to the exit/entrance of Dick's Sporting Goods is a wide single lane roadway. There is a traffic sign prior to the entrance advising drivers it is a single lane roadway.

No further action

146. Officer's Signature	147. Badge #	148. Reviewer	Badge #	149. Case Status
Ptl. Sean Clayton 237	237	LT. ZIELINSKI/#181		☐ Pending ☒ Complete

NJTR-1 (Rev. 01/17)

Page 1 of 2 ☐ Fatal

New Jersey Police Crash Investigation Report

☒ Reportable ☐ Non-Reportable ☐ Change Report

96	01
97	01
98	01
99	02
100a	01
100b	04
101	02
102	01
103	01
104	02
105	03
106	----
107	----
108	25
109	01
110	02
111	01
112	----
113	----
114	----
115	----
116	01
117	01

1. Case Number: 20-03213
2. Police Dept. of: East Brunswick — Code: 0 1
3. Station/Precinct:
4. Date of Crash: 01 14 20 (mm dd yy)
5. Day of Week: Su M Tu W Th F Sa — Tu
6. Time (use 2400 hrs.): 14 38
7. Municipality Code: 1 2 0 4
8. Total Killed: - -
9. Total Injured: - -
10. Crash Occurred On: Hy 18 (Road Name) N (Dir) — 11. Speed Limit: 4 5
12. Route No.: 1 8 — Suffix — 13. Milepost: .
14. 100 — 15. ☐ At Intersection with ☒ Feet ☐ Miles — 16. ☒ N ☐ E ☐ S ☐ W of: West Ferris Street
17. Cross Road Name/Route No.: — 18. Speed Limit: 3 5
19. Ramp ☐ To: ☐ From: — ☐ NB ☐ EB ☐ SB ☐ WB
20. Route Name/Route No.: — 21. Latitude: . — 22. Longitude: .

118a	25
118b	----
119a	08
119b	04
120a	01
120b	----
121a	01
121b	----
122	11
123	12
124	04
125	04
126a	26
126b	----
126c	----
126d	----
126e	26
127a	26
127b	----
127c	----
127d	26
127e	26
128	26
129	02
130	02
131	12
132	12
133	01
134	04

Vehicle 1

23. Veh. # 01 — 24. Policy No. TC2JCPA9D90790519 — 25. NJ Ins. Code 25674
☐ Parked ☐ Ped ☐ Pedalcyclist ☐ Resp. to Emergency ☐ Hit & Run
26. Driver's First Name: David — Initial: L — Last Name: Sheppard — 29. Sex: M
27. Number & Street: 18002 Pin Oak Road
28. City: Hagerstown, MD 21740 — State — Zip
30. Eyes: 02 — DL Class: CD — Restrictions: ---- — Endorsements: A, T, — 31. State: MD
32. Driver's License Number: S16313 5510681 — 33. DOB (mm dd yy): 09 01 74 — 34. Expires (mm yy): 09/22
35. Owner's First Name: ☐ Same as Driver Ryder Truck Rental Inc. — Initial — Last Name
36. Number & Street: 11690 NW 105 Street
37. City: Miami, FL, 33178 — State — Zip
38. Make: FRT — 39. Model: TK — 40. Color: Brn — 41. Year: 20 — 42. Plate No.: 2870675 — 43. State: IN
44. VIN: 3AKJHLDR2LSLR2051 — 45. Expires: 10/20
46. Vehicle Removed to: ----
☒ Driven ☐ Towed Disabled ☐ Towed Disabled & Impounded ☐ Left at Scene ☐ Towed Impounded
47. Authority: ☐ Owner ☒ Driver ☐ Police
48. Alcohol Drug Test — Given: ☒ No ☐ Yes ☐ Refused — Type: ☐ Breath ☐ Blood ☐ Urine — Results: 0. % ☐ Pending
49. Hazardous Material: ☐ None ☐ On Board ☐ Spill — Hazard Class — Placard No.
50. Carrier No.: ☒ USDOT 086820 ☐ None — ☐ MC/MX ----
51. GVWR / GCWR (trucks & buses only): ☐ ≤ 10,000 lbs. ☐ 10,001 - 26,000 lbs. ☒ ≥ 26,001 lbs.
52. Motor Carrier or Government Entity: Ryder Truck Rental Inc.
Number & Street: 11690 NW 105 Street
City: Miami, FL, 33178 — State — Zip

Vehicle 2

53. Veh. # 02 — 54. Policy No. 939 047 214 — 55. NJ Ins. Code 054
☐ Parked ☐ Ped ☐ Pedalcyclist ☐ Resp. to Emergency ☐ Hit & Run
56. Driver's First Name: David — Initial — Last Name: Cohen — 59. Sex: M
57. Number & Street: 214 Wayne St.
58. City: Highland Park , NJ 08904-2428 — State — Zip
60. Eyes: 4 — DL Class: D — Restrictions: ---- — Endorsements: ---- — 61. State: NJ
62. Driver's License Number: C6161 15673 11594 — 63. DOB (mm dd yy): 11 29 59 — 64. Expires (mm yy): 10/21
65. Owner's First Name: ☒ Same as Driver ---- — Initial — Last Name
66. Number & Street: ----
67. City: ---- — State — Zip
68. Make: TOY — 69. Model: COR — 70. Color: GY — 71. Year: 07 — 72. Plate No.: UZ393D — 73. State: NJ
74. VIN: 2T1BR32E27C819911 — 75. Expires: 10/20
76. Vehicle Removed to: ----
☐ Driven ☐ Towed Disabled ☐ Towed Disabled & Impounded ☒ Left at Scene ☐ Towed Impounded
77. Authority: ☒ Owner ☐ Driver ☐ Police
78. Alcohol Drug Test — Given: ☒ No ☐ Yes ☐ Refused — Type: ☐ Breath ☐ Blood ☐ Urine — Results: 0. % ☐ Pending
79. Hazardous Material: ☐ None ☐ On Board ☐ Spill — Hazard Class — Placard No.
80. Carrier No.: ☐ USDOT ---- ☐ None — ☐ MC/MX ----
81. GVWR / GCWR (trucks & buses only): ☐ ≤ 10,000 lbs. ☐ 10,001 - 26,000 lbs. ☐ ≥ 26,001 lbs.
82. Motor Carrier or Government Entity: ----
Number & Street: ----
City: ---- — State — Zip

135. Damage to Other Property ☐ Yes (If Yes, describe) ☒ No

Oper.	136. Charge	137. Summons No.	Oper.	138. Charge	139. Summons No.
01	----	----	02	----	----
----	140. Charge	141. Summons No.	----	142. Charge	143. Summons No.
	----	----		----	----

	83	84	85	86	87	88	89	90	91	92	93	94	95	Names & Addresses of Occupants / If Deceased, Date & Time of Death
A	1	01	01	----	45	M	----	----	1	11	04	----	----	Sheppard, David-18002 Pin Oak Road, Hagerstown, MD 21740
B	2	01	01	----	60	M	----	----	1	11	04	----	----	Cohen, David-214 Wayne St., Highland Park , NJ 08904-2428
C	----	----	----	----	----	----	----	----	----	----	----	----	----	----
D	----	----	----	----	----	----	----	----	----	----	----	----	----	----

New Jersey Police Crash Investigation Report	Case Number 20-03213	Page 2 of 2

	83	84	85	86	87	88	89	90	91	92	93	94	95	Names & Addresses of Occupants *If Deceased, Date & Time of Death*
E	----	----	----	----	----	----	----	----	----	----	----	----	----	----------
F	----	----	----	----	----	----	----	----	----	----	----	----	----	----------
G	----	----	----	----	----	----	----	----	----	----	----	----	----	----------
H	----	----	----	----	----	----	----	----	----	----	----	----	----	----------
I	----	----	----	----	----	----	----	----	----	----	----	----	----	----------
J	----	----	----	----	----	----	----	----	----	----	----	----	----	----------

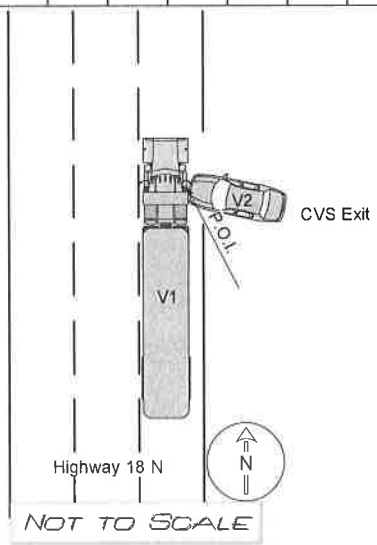

145. Crash Description/Narrative

Vehicle 1 was conducting a lane change from the center lane of Highway 18 N to the right lane of Highway 18 N. Vehicle 2 was stopped at the exit of the CVS business, preparing to conduct a right turn on to Highway 18. As vehicle 1 conducted its lane change, vehicle 2 began to pull into the right lane of travel. It was at this time, vehicle 2 made contact with the side of vehicle 1.

My investigation revealed that vehicle 2 failed to yield right of way to vehicle 1, and conduct a safe turn into the highway, ultimately causing the motor vehicle crash.

Vehicle 1 was a tractor trailer towing, TN-U953813, which was not involved in the motor vehicle crash.

146. Officer's Signature	147. Badge #	148. Reviewer	Badge #	149. Case Status
Ptl. David Methner 230	230	199		☐ Pending ☒ Complete

Page 1 of ☐ Fatal

New Jersey Police Crash Investigation Report

☒ Reportable ☐ Non-Reportable ☐ Change Report

1. Case Number: 20-03216
2. Police Dept. of: East Brunswick — Code: 01
3. Station/Precinct:

10. Crash Occurred On: Rues Lane (Road Name) E (Dir) of: Hillsdale Road
☒ At Intersection with ☐ Feet ☐ Miles ☐ N ☐ E ☐ S ☐ W
11. Speed Limit: 30
12. Route No. Suffix 13. Milepost
18. Speed Limit: 25
19. Ramp ☐ To: ☐ From 17. Cross Road Name/Route No. ☐ NB ☐ EB ☐ SB ☐ WB
21. Latitude 20 Route Name/Route No. 22. Longitude

4. Date of Crash: 01 14 20 (mm dd yy)
5. Day of Week: Su M Tu W Th F Sa
6. Time (use 2400 hrs.): 1505
7. Municipality Code: 1204
8. Total Killed
9. Total Injured

Veh. #	Policy No.	NJ Ins. Code	Driver	Sex	Address	City, State, Zip	DL	Restrictions	Endorsements	State	DOB	Expires
1	VTE-CAP-4E994880-TCT-19	25682	Dean Gonzalez	M	72 Cypress Lane	Matawan, NJ 07747-2257	G6459 15700 07782	2	D	NJ	07 23 78	06/20
2	F746901-8	426	Frank Bauman	M	46 Forrest Avenue	Sayreville, NJ 08872-1207	B0886 26761 05464	4	D	NJ	05 23 46	05/23

☐ Parked ☐ Ped ☐ Pedalcyclist ☐ Resp. to Emergency ☐ Hit & Run

Owner: ☐ Same as Driver Top Shelf Electric Corp
485 Route 1 South
Building C, Iselin NJ 08830

Veh.	Make	Model	Color	Year	Plate No.	State	VIN	Expires
1	MER	M3C	BLA	16	V10HJK	NJ	WDAPF4CC7GP302657	01/21
2	HON	CR-	BN	13	RMX31F	NJ	5J6RM4H37DL083667	07/20

Vehicle Removed to: ☒ Driven ☐ Towed Disabled ☐ Towed Disabled & Impounded ☐ Left at Scene ☐ Towed Impounded

Authority: ☐ Owner ☒ Driver ☐ Police

Alcohol Drug Test: Given: ☒ No ☐ Yes ☐ Refused; Type: ☐ Breath ☐ Blood ☐ Urine; Results: 0. % ☐ Pending

Hazardous Material: ☒ None ☐ On Board ☐ Spill; Hazard Class; Placard No.

Carrier No.: ☐ USDOT ☐ MC/MX ☐ None

GVWR / GCWR (trucks & buses only): ☐ ≤ 10,000 lbs. ☐ 10,001 - 26,000 lbs. ☐ ≥ 26,001 lbs.

Motor Carrier or Government Entity
Number & Street
City State Zip

135. Damage to Other Property ☐ Yes (If Yes, describe) ☒ No

Oper.	Charge	Summons No.	Oper.	Charge	Summons No.

	83	84	85	86	87	88	89	90	91	92	93	94	95	Names & Addresses of Occupants / If Deceased, Date & Time of Death
A	1	01	01	05	41	M			1	11	04			Gonzalez, Dean-72 Cypress Lane, Matawan, NJ 07747-2257
B	2	01	01	05	73	M			1	11	04			Bauman, Frank-46 Forrest Avenue, Sayreville, NJ 08872-1207
C														
D														

NJTR-1 (Rev. 01/17)

New Jersey Police Crash Investigation Report	Case Number 20-03216	Page 2 of ____

	83	84	85	86	87	88	89	90	91	92	93	94	95	Names & Addresses of Occupants *If Deceased, Date & Time of Death*
E	----	----	----	----	----	----	----	----	----	----	----	----	----	
F	----	----	----	----	----	----	----	----	----	----	----	----	----	
G	----	----	----	----	----	----	----	----	----	----	----	----	----	
H	----	----	----	----	----	----	----	----	----	----	----	----	----	
I	----	----	----	----	----	----	----	----	----	----	----	----	----	
J	----	----	----	----	----	----	----	----	----	----	----	----	----	

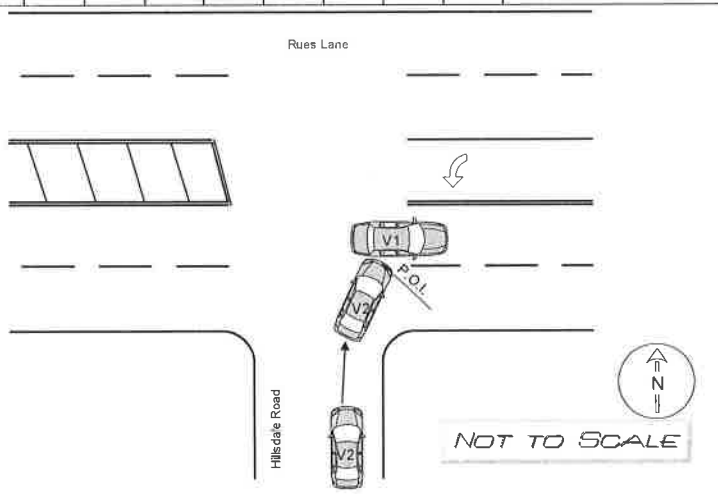

145. Crash Description/Narrative

Vehicle #1 was traveling eastbound in the left lane of Rues Lane. Vehicle #2 was attempting to make a right turn from Hillsdale Road onto Rues Lane. Vehicle #2 struck Vehicle #1 in the right back passenger side panel causing moderate damage. Vehicle #2 sustained minor damage to the front driver side portion of the bumper. All occupants denied injury and both vehicles were driven from the scene. No further action.

146. Officer's Signature	147. Badge #	148. Reviewer	Badge #	149. Case Status
Ptl. Thomas Soulias 255	255	223		☐ Pending ☒ Complete

Page 1 of 2 ☐ Fatal

New Jersey Police Crash Investigation Report

☒ Reportable ☐ Non-Reportable ☐ Change Report

1. Case Number: 20-03247
2. Police Dept. of: East Brunswick — Code: 01
3. Station/Precinct:

10. Crash Occurred On: Hy 18 (Road Name) N (Dir) of: Cindy Way
☒ At Intersection with ☐ Feet ☐ Miles (14 15) ☐N ☐E ☐S ☐W (16)
11. Speed Limit: 45
12. Route No. 13. Milepost
18. Speed Limit: 25
19. Ramp ☐To: ☐From: 17. Cross Road Name/Route No.
☐NB ☐EB ☐SB ☐WB
20. Route Name/Route No. 21. Latitude 22. Longitude

4. Date of Crash (mm dd yy): 01 14 20
5. Day of Week: Su M Tu W Th F Sa
6. Time (use 2400 hrs.): 1708
7. Municipality Code: 1204
8. Total Killed: - -
9. Total Injured: 01

Veh. #	Policy No.	NJ Ins. Code	Parked	Ped	Pedalcyclist	Resp. to Emergency	Hit & Run
23. 1	24. 927499198	25. 678	☐	☐	☐	☐	☐
53. 2	54. 939147344	55. 054	☐	☐	☐	☐	☐

	Driver 1	Driver 2
First Name	Elise	Selim
Initial	D	Y
Last Name	Vitolo	Andrawis
Sex	F	M
Number & Street	32 Morris St	146 Willow St
City, State, Zip	Staten Island, NY 10309	East Brunswick, NJ 08816-3137
Eyes	05	1
DL Class	D	D
Restrictions	----	----
Endorsements	----	----
State	NY	NJ
Driver's License Number	765137419	A5882 69688 07581
DOB (mm dd yy)	05 11 69	07 01 58
Expires (mm yy)	05/27	07/22
Owner's First Name	☒ Same as Driver	☒ Same as Driver
Owner's Number & Street		
Owner's City, State, Zip		
Make	Kia	MB
Model	SUBN	E35
Color	Blk	BK
Year	14	11
Plate No.	HTE2016	4773SXM
State	NY	NJ
VIN	KNDPB3AC9E7647515	WDDHF8HB6BA402324
Expires	10/21	05/20
Vehicle Removed to:	Oasis Towing	
	☐ Driven ☒ Towed Disabled ☐ Towed Disabled & Impounded ☐ Left at Scene ☐ Towed Impounded	☒ Driven ☐ Towed Disabled ☐ Towed Disabled & Impounded ☐ Left at Scene ☐ Towed Impounded
Authority	☐ Owner ☐ Driver ☒ Police	☐ Owner ☒ Driver ☐ Police
Alcohol Drug Test	Given: ☒No ☐Yes ☐Refused; Type: ☐Breath ☐Blood ☐Urine; Results: 0. % ☐Pending	Given: ☒No ☐Yes ☐Refused; Type: ☐Breath ☐Blood ☐Urine; Results: 0. % ☐Pending
Hazardous Material	☐None ☐On Board ☐Spill; Hazard Class; Placard No.	☐None ☐On Board ☐Spill; Hazard Class; Placard No.
Carrier No.	☐USDOT ☐MC/MX ☐None	☐USDOT ☐MC/MX ☐None
GVWR / GCWR (trucks & buses only)	☐≤ 10,000 lbs. ☐10,001 - 26,000 lbs. ☐≥ 26,001 lbs.	☐≤ 10,000 lbs. ☐10,001 - 26,000 lbs. ☐≥ 26,001 lbs.
Motor Carrier or Government Entity		
Number & Street		
City, State, Zip		

135. Damage to Other Property ☐Yes (If Yes, describe) ☒No

Oper.	Charge	Summons No.	Oper.	Charge	Summons No.
2	39:4-97	E20000795	----		
----			----		

	83	84	85	86	87	88	89	90	91	92	93	94	95	Names & Addresses of Occupants (If Deceased, Date & Time of Death)
A	1	01	01	03	50	F	06	08	1	11	04	----	----	Vitolo, Dawn-32 Morris St, Staten Island, NY 10309
B	2	01	01	05	61	M	----	----	1	11	04	----	----	Andrawis, Selim-146 Willow St, East Brunswick, NJ 08816-3137
C	----	----	----	----	----	----	----	----	----	----	----	----	----	
D	----	----	----	----	----	----	----	----	----	----	----	----	----	

New Jersey Police Crash Investigation Report	Case Number 20-03247	Page 2 of 2

	83	84	85	86	87	88	89	90	91	92	93	94	95	Names & Addresses of Occupants *If Deceased, Date & Time of Death*
E	----	----	----	----	----	----	----	----	----	----	----	----	----	----------
F	----	----	----	----	----	----	----	----	----	----	----	----	----	----------
G	----	----	----	----	----	----	----	----	----	----	----	----	----	----------
H	----	----	----	----	----	----	----	----	----	----	----	----	----	----------
I	----	----	----	----	----	----	----	----	----	----	----	----	----	----------
J	----	----	----	----	----	----	----	----	----	----	----	----	----	----------

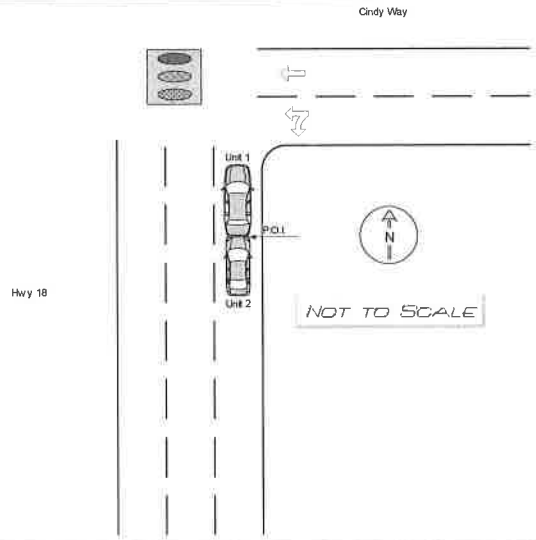

145. Crash Description/Narrative

Vehicle 1 was traveling north on Highway 18 by Cindy Way. Vehicle 2 was traveling directly behind Vehicle 1. As Vehicle 1 stopped for the red traffic light at the intersection of Hwy 18 and Cindy Way, Vehicle 2 struck the rear bumper of Vehicle 1 with it's front bumper. Investigation revealed that Vehicle 2 was following too closely and did not leave enough room to stop.

146. Officer's Signature	147. Badge #	148. Reviewer	Badge #	149. Case Status
Ptl. Patrick Lem 240	240	223		☐ Pending ☒ Complete

Page 1 of 2 ☐ Fatal

New Jersey Police Crash Investigation Report

☒ Reportable ☐ Non-Reportable ☐ Change Report

96	05
97	01
98	06
99	07
100a	01
100b	04
101	02
102	02
103	02
104	02
105	03
106	----
107	----
108	04
109	04
110	01
111	01
112	----
113	----
114	----
115	----
116	02
117	03

1. Case Number: 20-03248
2. Police Dept. of: East Brunswick — Code: 01
3. Station/Precinct:

10. Crash Occurred On: Tices Lane (Road Name) E (Dir) of: Harts Lane
☒ At Intersection with ☐ Feet ☐ Miles (14, 15) ☐ N ☐ E ☐ S ☐ W (16)
11. Speed Limit: 40
12. Route No. — Suffix — 13. Milepost
18. Speed Limit: 40
19. Ramp ☐ To: ☐ From: 17. Cross Road Name/Route No.: ----- ☐ NB ☐ EB ☐ SB ☐ WB
20. Route Name/Route No. — 21. Latitude — 22. Longitude

4. Date of Crash (mm dd yy): 01 14 20
5. Day of Week: Su M Tu W Th F Sa
6. Time (use 2400 hrs.): 1714
7. Municipality Code: 1204
8. Total Killed: - -
9. Total Injured: - -

	118a	118b	119a	119b	120a	120b	121a	121b	122	123	124	125	126a	126b	126c	126d	126e	127a	127b	127c	127d	127e	128	129	130	131	132	133	134
	25	----	04	----	01	----	01	----	01	03	03	03	26	----	----	----	26	26	----	----	----	26	26	01	01	04	04	03	03

Vehicle 1

23. Veh. #: 1
24. Policy No.: 939 411 863
25. NJ Ins. Code: 054
☐ Parked ☐ Ped ☐ Pedalcylist ☐ Resp. to Emergency ☐ Hit & Run

26. Driver's First Name: Justin — Initial: B — Last Name: Chudnovsky — 29. Sex: M
27. Number & Street: 69 Annette Drive
28. City, State, Zip: Marlboro, NJ 07746-1989
30. Eyes: 2 — DL Class: D — Restrictions: ---- — Endorsements: ----
31. State: NJ
32. Driver's License Number: C3680 42362 03862
33. DOB (mm dd yy): 03 25 86
34. Expires (mm yy): 03/23
35. Owner's First Name: ☐ Same as Driver Harold — Initial — Last Name: Chudnovsky
36. Number & Street: 69 Annette Drive
37. City, State, Zip: Marlboro, NJ 07746-1989
38. Make: TOY — 39. Model: HIG — 40. Color: SL — 41. Year: 19 — 42. Plate No.: U39LRZ — 43. State: NJ
44. VIN: 5TDJZRFH3KS600779
45. Expires: 08/22
46. Vehicle Removed to: ----
☒ Driven ☐ Towed Disabled ☐ Towed Disabled & Impounded ☐ Left at Scene ☐ Towed Impounded
47. Authority: ☐ Owner ☒ Driver ☐ Police
48. Alcohol Drug Test: Given: ☒ No ☐ Yes ☐ Refused; Type: ☐ Breath ☐ Blood ☐ Urine; Results: 0. % ☐ Pending
49. Hazardous Material: ☐ None ☐ On Board ☐ Spill; Hazard Class: ----- Placard No.: ----
50. Carrier No.: ☐ USDOT ☐ MC/MX ☐ None
51. GVWR / GCWR (trucks & buses only): ☐ ≤ 10,000 lbs. ☐ 10,001 - 26,000 lbs. ☐ ≥ 26,001 lbs.
52. Motor Carrier or Government Entity: ----
Number & Street: ----
City, State, Zip: ----

Vehicle 2

53. Veh. #: 2
54. Policy No.: F767388-2
55. NJ Ins. Code: 426
☐ Parked ☐ Ped ☐ Pedalcylist ☐ Resp. to Emergency ☒ Hit & Run

56. Driver's First Name: Deborah — Initial — Last Name: Justin — 59. Sex: F
57. Number & Street: 12 Adams Court
58. City, State, Zip: East Brunswick, NJ 08816-4053
60. Eyes: 4 — DL Class: D — Restrictions: ---- — Endorsements: ----
61. State: NJ
62. Driver's License Number: J9465 15861 56584
63. DOB (mm dd yy): 06 14 58
64. Expires (mm yy): 07/20
65. Owner's First Name: ☐ Same as Driver Dave — Initial — Last Name: Justin
66. Number & Street: 12 Adams Court
67. City, State, Zip: East Brunswick, NJ 08816-4053
68. Make: NIS — 69. Model: ROG — 70. Color: WT — 71. Year: 17 — 72. Plate No.: S26JFT — 73. State: NJ
74. VIN: KNMAT2MV6HP599213
75. Expires: 09/20
76. Vehicle Removed to: ----
☒ Driven ☐ Towed Disabled ☐ Towed Disabled & Impounded ☐ Left at Scene ☐ Towed Impounded
77. Authority: ☐ Owner ☒ Driver ☐ Police
78. Alcohol Drug Test: Given: ☒ No ☐ Yes ☐ Refused; Type: ☐ Breath ☐ Blood ☐ Urine; Results: 0. % ☐ Pending
79. Hazardous Material: ☐ None ☐ On Board ☐ Spill; Hazard Class: ----- Placard No.: ----
80. Carrier No.: ☐ USDOT ☐ MC/MX ☐ None
81. GVWR / GCWR (trucks & buses only): ☐ ≤ 10,000 lbs. ☐ 10,001 - 26,000 lbs. ☐ ≥ 26,001 lbs.
82. Motor Carrier or Government Entity: ----
Number & Street: ----
City, State, Zip: ----

135. Damage to Other Property: ☐ Yes (If Yes, describe) ☒ No

Oper.	136. Charge	137. Summons No.	Oper.	138. Charge	139. Summons No.
2	39:4-97	E20	----	----	----
2	39:4-129B	E20	----	----	----

	83	84	85	86	87	88	89	90	91	92	93	94	95	Names & Addresses of Occupants (If Deceased, Date & Time of Death)
A	1	01	01	05	33	M	----	----	----	11	04	----	----	Chudnovsky, Justin-69 Annette Drive, Marlboro, NJ 07746-1989
B	2	01	01	05	61	F	----	----	----	11	04	----	----	Justin, Deborah-12 Adams Court, East Brunswick, NJ 08816-4053
C	----	----	----	----	----	----	----	----	----	----	----	----	----	----
D	----	----	----	----	----	----	----	----	----	----	----	----	----	----

New Jersey Police Crash Investigation Report	Case Number 20-03248	Page 2 of 2

	83	84	85	86	87	88	89	90	91	92	93	94	95	Names & Addresses of Occupants *If Deceased, Date & Time of Death*
E	----	----	----	----	----	----	----	----	----	----	----	----	----	----------
F	----	----	----	----	----	----	----	----	----	----	----	----	----	----------
G	----	----	----	----	----	----	----	----	----	----	----	----	----	----------
H	----	----	----	----	----	----	----	----	----	----	----	----	----	----------
I	----	----	----	----	----	----	----	----	----	----	----	----	----	----------
J	----	----	----	----	----	----	----	----	----	----	----	----	----	----------

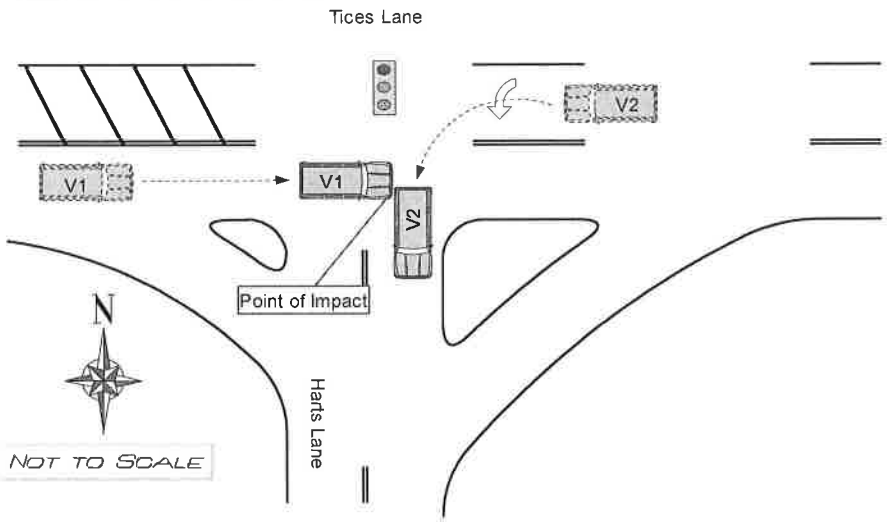

145. Crash Description/Narrative

Investigation revealed that V1 was traveling eastbound on Tices Lane in the area of Harts Lane. V2 was traveling westbound on Tices Lane and attempted to make a left turn from Tices Lane to Harts Lane. V2 failed to yield right of way to V1. V1 struck V2 in the intersection. V1 sustained damage to the front, passenger side bumper. V2 sustained damage to the rear passenger side quarter panel. D2 stated she could not find V1 immediately after the crash, so she left the scene, and reported the accident at a later time. No injuries were reported and both vehicles were driven from the scene.

146. Officer's Signature	147. Badge #	148. Reviewer	Badge #	149. Case Status
Ptl. Brian Woodruff 238	238	201		☐ Pending ☒ Complete

Page 1 of 2 ☐ Fatal

New Jersey Police Crash Investigation Report

☒ Reportable ☐ Non-Reportable ☐ Change Report

96 02 | 97 01 | 98 06 | 99 05 | 100a 01 | 100b 04 | 101 02 | 102 02 | 103 02 | 104 01 | 105 11 | 106 ---- | 107 ---- | 108 01 | 109 ---- | 110 01 | 111 ---- | 112 ---- | 113 ---- | 114 ---- | 115 ---- | 116 03 | 117 ----

1. Case Number: 20-03256
2. Police Dept. of: East Brunswick — Code: 01
3. Station/Precinct:

10. Crash Occurred On: Summerhill Road (Road Name) — Dir: S — 11. Speed Limit: 40 — 12. Route No.: -613 — Suffix: S — 13. Milepost: ---.--
☒ At Intersection with ☐ Feet ☐ Miles (14, 15) — ☐ N ☐ E ☐ S ☐ W (16) — of: Lonczak Lane — 18. Speed Limit: 25
19. Ramp ☐ To: ☐ From: — 17. Cross Road Name/Route No.: ------- — ☐ NB ☐ EB ☐ SB ☐ WB
21. Latitude — 20 Route Name/Route No. — 22. Longitude

4. Date of Crash (mm dd yy): 01 14 20 — 5. Day of Week: Su M Tu W Th F Sa — 6. Time (use 2400 hrs.): 1754 — 7. Municipality Code: 1204 — 8. Total Killed: -- — 9. Total Injured: --

23. Veh. #: 1 — 24. Policy No.: F101397750 — 25. NJ Ins. Code: 426 — ☐ Parked ☐ Ped ☐ Pedalcylist ☐ Resp. to Emergency ☐ Hit & Run

26. Driver's First Name: Maxwell — Initial: J — Last Name: Kilbourne — 29. Sex: M
27. Number & Street: 2 Cleveland Lane
28. City: Princeton, NJ 08540-3050 — State — Zip
30. Eyes: 3 — DL Class: D — Restrictions: T — Endorsements: ---- — 31. State: NJ
32. Driver's License Number: K4300 53471 02023 — 33. DOB (mm dd yy): 02 21 02 — 34. Expires (mm yy): 02/23

35. Owner's First Name: Danielle — Initial — Last Name: Coppola — ☐ Same as Driver
36. Number & Street: 2 Cleveland Lane
37. City: Princeton, NJ 08540-3050 — State — Zip
38. Make: AUD — 39. Model: A4 — 40. Color: BK — 41. Year: 15 — 42. Plate No.: F96KZW — 43. State: NJ
44. VIN: WAUDFAFL4FN018145 — 45. Expires: 02/21
46. Vehicle Removed to: Southside Towing
☐ Driven ☒ Towed Disabled ☐ Towed Disabled & Impounded ☐ Left at Scene ☐ Towed Impounded
47. Authority: ☐ Owner ☐ Driver ☒ Police
48. Alcohol Drug Test — Given: ☒ No ☐ Yes ☐ Refused — Type: ☐ Breath ☐ Blood ☐ Urine — Results: 0.__ % ☐ Pending
49. Hazardous Material: ☐ None ☐ On Board ☐ Spill — Hazard Class — Placard No.
50. Carrier No.: ☐ USDOT ☐ MC/MX ☐ None
51. GVWR / GCWR (trucks & buses only): ☐ ≤ 10,000 lbs. ☐ 10,001 - 26,000 lbs. ☐ ≥ 26,001 lbs.
52. Motor Carrier or Government Entity
Number & Street
City — State — Zip

53. Veh. #: --- — 54. Policy No. — 55. NJ Ins. Code — ☐ Parked ☐ Ped ☐ Pedalcylist ☐ Resp. to Emergency ☐ Hit & Run

56. Driver's First Name — Initial — Last Name — 59. Sex
57. Number & Street
58. City — State — Zip
60. Eyes — DL Class — Restrictions — Endorsements — 61. State
62. Driver's License Number — 63. DOB (mm dd yy) — 64. Expires (mm yy)

65. Owner's First Name — Initial — Last Name — ☐ Same as Driver
66. Number & Street
67. City — State — Zip
68. Make — 69. Model — 70. Color — 71. Year — 72. Plate No. — 73. State
74. VIN — 75. Expires
76. Vehicle Removed to:
☐ Driven ☐ Towed Disabled ☐ Towed Disabled & Impounded ☐ Left at Scene ☐ Towed Impounded
77. Authority: ☐ Owner ☐ Driver ☐ Police
78. Alcohol Drug Test — Given: ☐ No ☐ Yes ☐ Refused — Type: ☐ Breath ☐ Blood ☐ Urine — Results: 0.__ % ☐ Pending
79. Hazardous Material: ☐ None ☐ On Board ☐ Spill — Hazard Class — Placard No.
80. Carrier No.: ☐ USDOT ☐ MC/MX ☐ None
81. GVWR / GCWR (trucks & buses only): ☐ ≤ 10,000 lbs. ☐ 10,001 - 26,000 lbs. ☐ ≥ 26,001 lbs.
82. Motor Carrier or Government Entity
Number & Street
City — State — Zip

118a 01 | 118b ---- | 119a ---- | 119b ---- | 120a 01 | 120b ---- | 121a ---- | 121b ---- | 122 02 | 123 ---- | 124 04 | 125 ---- | 126a 56 | 126b 50 | 126c ---- | 126d ---- | 126e 50 | 127a ---- | 127b ---- | 127c ---- | 127d ---- | 127e ---- | 128 50 | 129 12 | 130 14 | 131 ---- | 132 ---- | 133 04 | 134 ----

135. Damage to Other Property ☒ Yes (If Yes, describe) ☐ No
Stop Sign on Lonczak Lane/ Summerhill Road

Oper.	136. Charge	137. Summons No.	Oper.	138. Charge	139. Summons No.
1	39:4-97	E20- 797	----		

Oper.	140. Charge	141. Summons No.	Oper.	142. Charge	143. Summons No.
----			----		

	83	84	85	86	87	88	89	90	91	92	93	94	95	Names & Addresses of Occupants If Deceased, Date & Time of Death
A	1	01	01	05	17	M	----	----	1	11	04	----	----	Kilbourne, Maxwell-2 Cleveland Lane, Princeton, NJ 08540-3050
B	----	----	----	----	----	----	----	----	----	----	----	----	----	
C	----	----	----	----	----	----	----	----	----	----	----	----	----	
D	----	----	----	----	----	----	----	----	----	----	----	----	----	

New Jersey Police Crash Investigation Report	Case Number 20-03256	Page 2 of 2

	83	84	85	86	87	88	89	90	91	92	93	94	95	Names & Addresses of Occupants *If Deceased, Date & Time of Death*
E	----	----	----	----	----	----	----	----	----	----	----	----	----	
F	----	----	----	----	----	----	----	----	----	----	----	----	----	
G	----	----	----	----	----	----	----	----	----	----	----	----	----	
H	----	----	----	----	----	----	----	----	----	----	----	----	----	
I	----	----	----	----	----	----	----	----	----	----	----	----	----	
J	----	----	----	----	----	----	----	----	----	----	----	----	----	

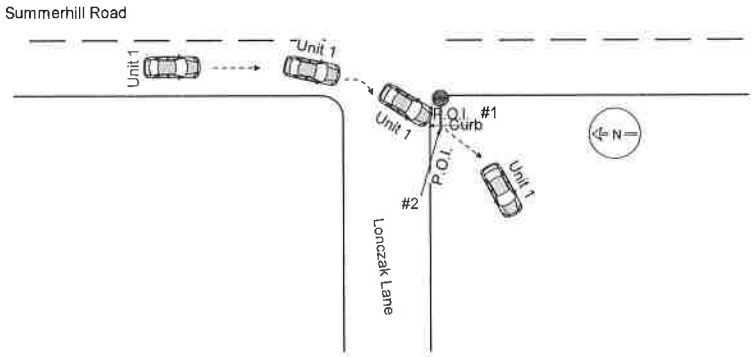

145. Crash Description/Narrative

Vehicle one was traveling south on Summerhill Road prior to Lonczak Lane. Vehicle one attempted to make a right turn onto Lonczak Lane, when it lost control, struck a curb, a stop sign, and stopped on the grass on Lanczak Lane and Summerhill Road. Driver one stated that he was following his GPS and he had to make a last second right turn onto Lonczak Lane when he lost control and swerved off the road. No injuries reported.

146. Officer's Signature	147. Badge #	148. Reviewer	Badge #	149. Case Status
Ptl. Adi Wanounou 207	207	201		☐ Pending ☒ Complete

Page 1 of 2 ☐ Fatal

New Jersey Police Crash Investigation Report

☒ Reportable ☐ Non-Reportable ☐ Change Report

96 05 | 97 01 | 98 06 | 99 05 | 100a 01 | 100b 04 | 101 02 | 102 02 | 103 02 | 104 02 | 105 07 | 106 ---- | 107 ---- | 108 04 | 109 01 | 110 01 | 111 01 | 112 ---- | 113 ---- | 114 ---- | 115 ---- | 116 04 | 117 01

1. Case Number: 20-03266
2. Police Dept. of: East Brunswick — Code: 01
3. Station/Precinct:

10. Crash Occurred On: Ryders Lane (Road Name) N (Dir) of: Cotters Lane
☒ At Intersection with ☐ Feet ☐ Miles ☐ N ☐ E ☐ S ☐ W
11. Speed Limit: 45
12. Route No. | Suffix | 13. Milepost
18. Speed Limit: 35
19. Ramp ☐ To: ☐ From
17. Cross Road Name/Route No.
☐ NB ☐ EB ☐ SB ☐ WB
20 Route Name/Route No. | 21. Latitude | 22. Longitude

4. Date of Crash: 01 14 20 (mm dd yy)
5. Day of Week: Su M Tu W Th F Sa
6. Time (use 2400 hrs.): 1857
7. Municipality Code: 1204
8. Total Killed: - -
9. Total Injured: - -

Veh. #	Policy No.	NJ Ins. Code
1	4469-56-98-28	100
2	909 737 365	054

☐ Parked ☐ Ped ☐ Pedalcyclist ☐ Resp. to Emergency ☐ Hit & Run

Veh. #	Driver's First Name	Initial	Last Name	Sex
1	Maria	L	Garcia-Zavala	F
2	Vivian		Liew	F

Veh. #	Number & Street	City, State Zip
1	26 H James Buchanan Drive	Monroe, NJ 08831
2	31 Melanie Manor	East Brunswick, NJ 08816

Veh. #	Eyes	DL Class	Restrictions	Endorsements	State
1	2	D	1	----	NJ
2	2	D	1	----	NJ

Veh. #	Driver's License Number	DOB (mm dd yy)	Expires (mm yy)
1	G0554 51973 60582	10 11 58	06/20
2	L4216 77300 57942	07 06 94	07/23

Veh. #	Owner's First Name	Initial	Last Name
1	☒ Same as Driver		
2	☐ Same as Driver Choi	G	Liew

Veh. #	Number & Street	City, State Zip
1	----	----
2	31 Melanie Manor	East Brunswick, NJ 08816

Veh. #	Make	Model	Color	Year	Plate No.	State	VIN	Expires
1	Honda	CRV	Blk	201	F53HMW	NJ	5J6RE4H34AL008885	01/21
2	Infiniti	G37	SL	201	Z48EGM	NJ	JN1CV6AR5DM355777	04/20

Veh. #	Vehicle Removed to:	Driven	Towed Disabled	Towed Disabled & Impounded	Left at Scene	Towed Impounded
1	Logan Towing	☐	☒	☐	☐	☐
2	Sweeneys Towing	☐	☒	☐	☐	☐

Veh. #	Authority	Owner	Driver	Police
1	47.	☐	☐	☒
2	77.	☐	☐	☒

Veh. #	Alcohol Drug Test Given	Type	Results	Hazardous Material	Hazard Class	Placard No.
1	☒ No ☐ Yes ☐ Refused	☐ Breath ☐ Blood ☐ Urine	0. % ☐ Pending	☐ None ☐ On Board ☐ Spill		
2	☒ No ☐ Yes ☐ Refused	☐ Breath ☐ Blood ☐ Urine	0. % ☐ Pending	☐ None ☐ On Board ☐ Spill		

Veh. #	Carrier No.	GVWR / GCWR (trucks & buses only)
1	☐ USDOT ☐ MC/MX ☐ None	☐ ≤ 10,000 lbs. ☐ 10,001 - 26,000 lbs. ☐ ≥ 26,001 lbs.
2	☐ USDOT ☐ MC/MX ☐ None	☐ ≤ 10,000 lbs. ☐ 10,001 - 26,000 lbs. ☐ ≥ 26,001 lbs.

Veh. #	Motor Carrier or Government Entity	Number & Street	City, State Zip
1	----	----	----
2	----	----	----

135. Damage to Other Property ☐ Yes (If Yes, describe) ☒ No

None

Oper.	Charge	Summons No.
1	39:4-97	E20000804
2	----	----
----	----	----
----	----	----

	83	84	85	86	87	88	89	90	91	92	93	94	95	Names & Addresses of Occupants If Deceased, Date & Time of Death
A	1	01	01	05	61	F	----	----	1	11	11	02	----	Garcia-Zavala, Maria-26 H James Buchanan Drive, Monroe, NJ 08831
B	2	01	01	05	25	F	----	----	1	11	04	----	----	Liew, Vivian-31 Melanie Manor, East Brunswick, NJ 08816
C	----	----	----	----	----	----	----	----	----	----	----	----	----	----
D	----	----	----	----	----	----	----	----	----	----	----	----	----	----

118a 04 | 118b 02 | 119a 25 | 119b ---- | 120a 01 | 120b ---- | 121a 01 | 121b ---- | 122 03 | 123 01 | 124 08 | 125 11 | 126a 26 | 126b ---- | 126c ---- | 126d ---- | 126e 26 | 127a 26 | 127b ---- | 127c ---- | 127d ---- | 127e 26 | 128 26 | 129 11 | 130 11 | 131 02 | 132 02 | 133 04 | 134 04

New Jersey Police Crash Investigation Report	Case Number 20-03266	Page 2 of 2

	83	84	85	86	87	88	89	90	91	92	93	94	95	Names & Addresses of Occupants *If Deceased, Date & Time of Death*
E	----	----	----	----	----	----	----	----	----	----	----	----	----	
F	----	----	----	----	----	----	----	----	----	----	----	----	----	
G	----	----	----	----	----	----	----	----	----	----	----	----	----	
H	----	----	----	----	----	----	----	----	----	----	----	----	----	
I	----	----	----	----	----	----	----	----	----	----	----	----	----	
J	----	----	----	----	----	----	----	----	----	----	----	----	----	

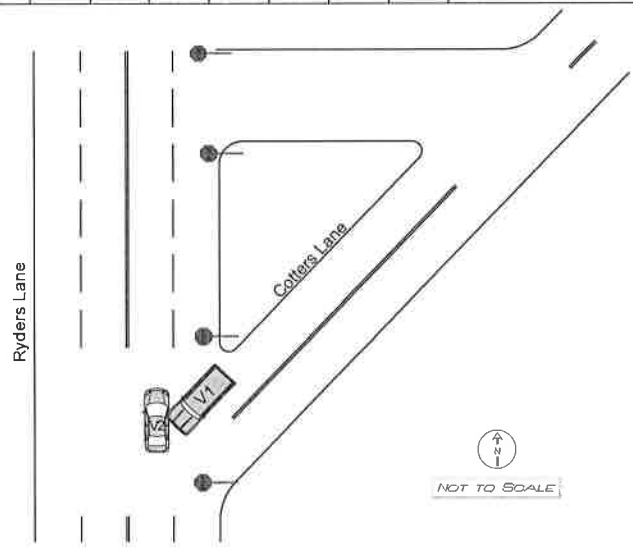

145. Crash Description/Narrative

Vehicle 1 (V1) was stopped at the stop sign on Cotters Lane at the intersection of Ryders Lane attempting to turn southbound onto Ryders Lane. Vehicle 2 (V2) was traveling northbound on Ryders Lane in the left lane approaching the intersection of Cotters Lane. V1 then struck the front passenger side of V2 causing disabling damage to both vehicles. The driver of V1 stated she ensured the lanes were clear before beginning to turn left onto Ryders Lane when she was struck by V2. The driver of V2 stated that V1 had pulled onto the northbound lanes of Ryders Lane and stopped while waiting for traffic to clear on the southbound side to turn left. She then stated she was unable to avoid colliding with V2. Investigation revealed the driver of V1 failed to yield the right of way to V2. No further action.

146. Officer's Signature	147. Badge #	148. Reviewer	Badge #	149. Case Status
Ptl. Christian Longhitano 233	233	223		☐ Pending ☒ Complete

Page 1 of 4 ☐ Fatal

New Jersey Police Crash Investigation Report

☒ Reportable ☐ Non-Reportable ☐ Change Report

96	01
97	01
98	05
99	02
100a	01
100b	04
101	02
102	02
103	01
104	03
105	01
106	----
107	----
108	01
109	01
110	01
111	01
112	----
113	----
114	----
115	----
116	01
117	01

1. Case Number: 20-03442
2. Police Dept. of: East Brunswick — Code: 01
3. Station/Precinct:

10. Crash Occurred On: Hy 18 (Road Name) N (Dir)
11. Speed Limit: 45
12. Route No.: 18 — Suffix: — 13. Milepost:
14. 300 — 15. ☐ At Intersection with ☒ Feet ☐ Miles — 16. ☐ N ☐ E ☒ S ☐ W of: NJTP
18. Speed Limit: 20
19. Ramp ☐ To: ☐ From — 17. Cross Road Name/Route No.: — ☐ NB ☐ EB ☐ SB ☐ WB
21. Latitude — 20 Route Name/Route No. — 22. Longitude

4. Date of Crash (mm dd yy): 01 15 20
5. Day of Week: Su M Tu W Th F Sa
6. Time (use 2400 hrs.): 0642
7. Municipality Code: 1204
8. Total Killed: - -
9. Total Injured: - -

	23. Veh. #	24. Policy No.	25. NJ Ins. Code	53. Veh. #	54. Policy No.	55. NJ Ins. Code
Vehicle 1	1	F749782-9	426	2	5482054240	945
Vehicle 2	☐ Parked ☐ Ped ☐ Pedalcylist ☐ Resp. to Emergency ☐ Hit & Run			☐ Parked ☐ Ped ☐ Pedalcylist ☐ Resp. to Emergency ☐ Hit & Run		

	26. Driver's First Name	Initial	Last Name	29. Sex	56. Driver's First Name	Initial	Last Name	59. Sex
Vehicle 1	Carolyn	M	Vicari	F	Whitney	A	Averett	F
Vehicle 2	27. Number & Street: 6 Oak Lane				57. Number & Street: 21 Hamilton Drive			
Vehicle 2	28. City: Matawan, NJ 07747-3020				58. City: Spotswood, NJ 08884-1268			
Vehicle 1	30. Eyes: 2 — DL Class: D — Restrictions: ---- — Endorsements: ----			31. State: NJ	60. Eyes: 2 — DL Class: D — Restrictions: 1 — Endorsements: ----			61. State: NJ
Vehicle 1	32. Driver's License Number: V4059 11374 56922			33. DOB (mm dd yy): 06 10 92	34. Expires (mm yy): 06/22	62. Driver's License Number: A9534 78261 51892		63. DOB (mm dd yy): 01 23 89	64. Expires (mm yy): 01/22

	35. Owner's First Name	Initial	Last Name	65. Owner's First Name	Initial	Last Name
Vehicle 1	☐ Same as Driver	Thomas	Vicari	☒ Same as Driver		
Vehicle 1	36. Number & Street: 6 Oak Lane			66. Number & Street:		
Vehicle 1	37. City: Matawan, NJ 07747-3020			67. City:		
Vehicle 1	38. Make: HYU — 39. Model: ACC — 40. Color: SL — 41. Year: 18 — 42. Plate No.: J48LJH — 43. State: NJ			68. Make: TOY — 69. Model: CAM — 70. Color: BK — 71. Year: 19 — 72. Plate No.: Y40DVV — 73. State: NJ		
Vehicle 1	44. VIN: 3KPC24A38JE025843 — 45. Expires: 05/20			74. VIN: 4T1B61HK2KU166689 — 75. Expires: 12/20		
Vehicle 1	46. Vehicle Removed to:			76. Vehicle Removed to:		
Vehicle 1	☒ Driven ☐ Towed Disabled ☐ Towed Disabled & Impounded ☐ Left at Scene ☐ Towed Impounded			☒ Driven ☐ Towed Disabled ☐ Towed Disabled & Impounded ☐ Left at Scene ☐ Towed Impounded		
Vehicle 1	47. Authority: ☐ Owner ☒ Driver ☐ Police			77. Authority: ☒ Owner ☐ Driver ☐ Police		
Vehicle 1	48. Alcohol Drug Test — Given: ☒ No ☐ Yes ☐ Refused — Type: ☐ Breath ☐ Blood ☐ Urine — Results: 0. % ☐ Pending			49. Hazardous Material: ☐ None ☐ On Board ☐ Spill — Hazard Class — Placard No.		
Vehicle 1	78. Alcohol Drug Test — Given: ☒ No ☐ Yes ☐ Refused — Type: ☐ Breath ☐ Blood ☐ Urine — Results: 0. % ☐ Pending			79. Hazardous Material: ☐ None ☐ On Board ☐ Spill — Hazard Class — Placard No.		
Vehicle 1	50. Carrier No.: ☐ USDOT ☐ None ☐ MC/MX			51. GVWR / GCWR (trucks & buses only): ☐ ≤ 10,000 lbs. ☐ 10,001 - 26,000 lbs. ☐ ≥ 26,001 lbs.		
Vehicle 1	80. Carrier No.: ☐ USDOT ☐ None ☐ MC/MX			81. GVWR / GCWR (trucks & buses only): ☐ ≤ 10,000 lbs. ☐ 10,001 - 26,000 lbs. ☐ ≥ 26,001 lbs.		
Vehicle 1	52. Motor Carrier or Government Entity			82. Motor Carrier or Government Entity		
Vehicle 1	Number & Street			Number & Street		
Vehicle 1	City	State	Zip	City	State	Zip

118a	09
118b	----
119a	09
119b	----
120a	01
120b	----
121a	01
121b	----
122	01
123	01
124	04
125	04
126a	26
126b	26
126c	----
126d	----
126e	26
127a	26
127b	----
127c	----
127d	----
127e	26
128	26
129	12
130	06
131	12
132	12
133	03
134	02

135. Damage to Other Property ☐ Yes (If Yes, describe) ☒ No

Oper.	136. Charge	137. Summons No.	Oper.	138. Charge	139. Summons No.
1	None		2	None	
----	140. Charge	141. Summons No.	----	142. Charge	143. Summons No.

	83	84	85	86	87	88	89	90	91	92	93	94	95	Names & Addresses of Occupants (If Deceased, Date & Time of Death)
A	1	01	01	05	27	F	----	----	----	11	04	----	----	Vicari, Carolyn-6 Oak Lane, Matawan, NJ 07747-3020
B	2	01	01	05	30	F	----	----	----	11	04	----	----	Averett, Whitney-21 Hamilton Drive, Spotswood, NJ 08884-1268
C	3	01	01	00	00	M	00	00	----	00	00	00	----	Unknown
D	----	----	----	----	----	----	----	----	----	----	----	----	----	

New Jersey Police Crash Investigation Report	Case Number 20-03442	Page 2 of 4

	83	84	85	86	87	88	89	90	91	92	93	94	95	Names & Addresses of Occupants *If Deceased, Date & Time of Death*
E	----	----	----	----	----	----	----	----	----	----	----	----	----	----------
F	----	----	----	----	----	----	----	----	----	----	----	----	----	----------
G	----	----	----	----	----	----	----	----	----	----	----	----	----	----------
H	----	----	----	----	----	----	----	----	----	----	----	----	----	----------
I	----	----	----	----	----	----	----	----	----	----	----	----	----	----------
J	----	----	----	----	----	----	----	----	----	----	----	----	----	----------

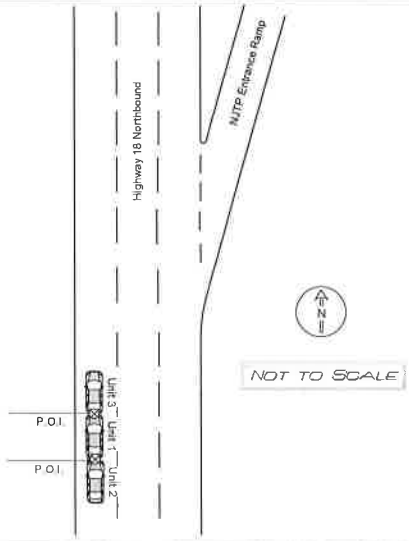

145. Crash Description/Narrative

An unknown vehicle 3 (V3) was traveling in the left lane on Highway 18 northbound, approaching the NJTP entrance ramp, when it came to a stop in traffic. V3 was then struck in the rear by vehicle 1 (V1). V1 was traveling in the left lane on Highway 18 northbound, approaching the NJTP entrance ramp, when it struck V3 in the rear and was struck in the rear by vehicle 2 (V2). V2 was traveling in the left lane on Highway 18 southbound, approaching the NJTP entrance ramp, when it struck V1 in the rear. Driver of V1, Carolyn M. Vicari, stated that V3 stopped short in front of her and she was unable to stop in time before striking the rear of V3. Vicari stated after she struck V3, she was struck in the rear by V2 and V3 left the scene. Driver of V2, Whitney A. Averett, stated that a vehicle in front of her swerved into the center lane to avoid V1 and she was unable to stop in time before striking the rear of V1. Averett stated that a Hispanic male driver got out of his black sedan (V3) and then left the scene without reporting the crash.

My investigation reveals that V1 and V2 were both following the vehicles in front too closely.

146. Officer's Signature	147. Badge #	148. Reviewer	Badge #	149. Case Status
Ptl. John Hoernlein Jr. 228	228	224		☐ Pending ☒ Complete

☐ Fatal

New Jersey Police Crash Investigation Report

☒ Reportable ☐ Non-Reportable ☐ Change Report

96 01 | 97 01 | 98 05 | 99 02 | 100a 01 | 100b 04 | 101 02 | 102 02 | 103 01 | 104 03 | 105 01 | 106 ---- | 107 ---- | 108 01 | 109 ---- | 110 00 | 111 ---- | 112 ---- | 113 ---- | 114 ---- | 115 ---- | 116 01 | 117 ----

1. Case Number: 20-03442
2. Police Dept. of: East Brunswick — Code: 01
3. Station/Precinct:

10. Crash Occurred On: Hy 18 (Road Name) — Dir: N
11. Speed Limit: 45
12. Route No.: 18 — Suffix: — 13. Milepost: .
18. Speed Limit: 20
☐ At Intersection with
☒ Feet ☐ Miles: 300 (14, 15)
☐ N ☐ E ☒ S ☐ W (16) of: NJTP
19. Ramp ☐ To: ☐ From: 17. Cross Road Name/Route No.:
☐ NB ☐ EB ☐ SB ☐ WB
21. Latitude: . 20 Route Name/Route No.: 22. Longitude: .

4. Date of Crash mm dd yy: 01 15 20
5. Day of Week: Su M Tu (W) Th F Sa
6. Time (use 2400 hrs.): 0642
7. Municipality Code: 1204
8. Total Killed: - -
9. Total Injured: - -

23. Veh. #: 3 — 24. Policy No.: UNKNOWN — 25. NJ Ins. Code:
☐ Parked ☐ Ped ☐ Pedalcylist ☐ Resp. to Emergency ☒ Hit & Run

26. Driver's First Name / Initial / Last Name: ---- -- — 29. Sex: ----
27. Number & Street: ----
28. City / State / Zip: ----
30. Eyes: ---- DL Class: ---- Restrictions: ---- Endorsements: ---- 31. State: ----
32. Driver's License Number: ---- 33. DOB mm dd yy: ---- 34. Expires mm yy: ----
35. Owner's First Name / Initial / Last Name: ☐ Same as Driver ---- --
36. Number & Street: ----
37. City / State / Zip: ----
38. Make: 39. Model: 40. Color: BK 41. Year: 42. Plate No.: -------- 43. State:
44. VIN: 45. Expires:
46. Vehicle Removed to: ----
☒ Driven ☐ Towed Disabled ☐ Towed Disabled & Impounded ☐ Left at Scene ☐ Towed Impounded
47. Authority: ☐ Owner ☒ Driver ☐ Police
48. Alcohol Drug Test — Given: ☐ No ☐ Yes ☐ Refused — Type: ☐ Breath ☐ Blood ☐ Urine — Results: 0. % ☐ Pending
49. Hazardous Material: ☐ None ☐ On Board ☐ Spill — Hazard Class: — Placard No.:
50. Carrier No.: ☐ USDOT ---- ☐ None ☐ MC/MX ----
51. GVWR / GCWR (trucks & buses only): ☐ ≤ 10,000 lbs. ☐ 10,001 - 26,000 lbs. ☐ ≥ 26,001 lbs.
52. Motor Carrier or Government Entity: ----
Number & Street: ----
City / State / Zip: ----

53. Veh. #: — 54. Policy No.: — 55. NJ Ins. Code:
☐ Parked ☐ Ped ☐ Pedalcylist ☐ Resp. to Emergency ☐ Hit & Run

56. Driver's First Name / Initial / Last Name: ---- -- — 59. Sex: ----
57. Number & Street: ----
58. City / State / Zip: ----
60. Eyes: ---- DL Class: ---- Restrictions: ---- Endorsements: ---- 61. State: ----
62. Driver's License Number: ---- 63. DOB mm dd yy: ---- 64. Expires mm yy: ----
65. Owner's First Name / Initial / Last Name: ☐ Same as Driver ---- --
66. Number & Street: ----
67. City / State / Zip: ----
68. Make: 69. Model: 70. Color: 71. Year: 72. Plate No.: ---------- 73. State:
74. VIN: 75. Expires:
76. Vehicle Removed to: ----
☐ Driven ☐ Towed Disabled ☐ Towed Disabled & Impounded ☐ Left at Scene ☐ Towed Impounded
77. Authority: ☐ Owner ☐ Driver ☐ Police
78. Alcohol Drug Test — Given: ☐ No ☐ Yes ☐ Refused — Type: ☐ Breath ☐ Blood ☐ Urine — Results: 0. % ☐ Pending
79. Hazardous Material: ☐ None ☐ On Board ☐ Spill — Hazard Class: — Placard No.:
80. Carrier No.: ☐ USDOT ---- ☐ None ☐ MC/MX ----
81. GVWR / GCWR (trucks & buses only): ☐ ≤ 10,000 lbs. ☐ 10,001 - 26,000 lbs. ☐ ≥ 26,001 lbs.
82. Motor Carrier or Government Entity: ----
Number & Street: ----
City / State / Zip: ----

118a 25 | 118b ---- | 119a ---- | 119b ---- | 120a 00 | 120b ---- | 121a ---- | 121b ---- | 122 08 | 123 ---- | 124 04 | 125 ---- | 126a 26 | 126b ---- | 126c ---- | 126d ---- | 126e 26 | 127a ---- | 127b ---- | 127c ---- | 127d ---- | 127e ---- | 128 26 | 129 06 | 130 06 | 131 ---- | 132 ---- | 133 00 | 134 ----

135. Damage to Other Property ☐ Yes (If Yes, describe) ☒ No

Oper.	136. Charge	137. Summons No.	Oper.	138. Charge	139. Summons No.
----	----	----	----	----	----
Oper.	140. Charge	141. Summons No.	Oper.	142. Charge	143. Summons No.
----	----	----	----	----	----

	83	84	85	86	87	88	89	90	91	92	93	94	95	Names & Addresses of Occupants *If Deceased, Date & Time of Death*
A	----	----	----	----	----	----	----	----	----	----	----	----	----	----
B	----	----	----	----	----	----	----	----	----	----	----	----	----	----
C	----	----	----	----	----	----	----	----	----	----	----	----	----	----
D	----	----	----	----	----	----	----	----	----	----	----	----	----	----

Page 1 of 1 ☐ Fatal

New Jersey Police Crash Investigation Report

☒ Reportable ☐ Non-Reportable ☐ Change Report

96	01
97	01
98	05
99	02
100a	01
100b	04
101	02
102	02
103	01
104	02
105	01
106	----
107	----
108	01
109	01
110	01
111	01
112	----
113	----
114	----
115	----
116	01
117	01

1. Case Number: 20-03446
2. Police Dept. of: East Brunswick — Code: 0 1
3. Station/Precinct:

10. Crash Occurred On: Hy 18 (Road Name) N (Dir) — 11. Speed Limit: 4 5 — 12. Route No. 4 5 — Suffix — 13. Milepost .
14. 1000 — 15. ☐ At Intersection with ☒ Feet ☐ Miles — 16. ☐ N ☐ E ☒ S ☐ W of: Naricon Place
18. Speed Limit: 2 5
19. Ramp ☐ To: ☐ From: — 17. Cross Road Name/Route No. — ☐ NB ☐ EB ☐ SB ☐ WB
21. Latitude . — 20 Route Name/Route No. — 22. Longitude .

4. Date of Crash (mm dd yy): 01 15 20 — 5. Day of Week: Su M Tu W Th F Sa — 6. Time (use 2400 hrs.): 06 42 — 7. Municipality Code: 1 2 0 4 — 8. Total Killed: -- -- — 9. Total Injured: -- --

118a	02	118b	09	119a	25	119b	25	120a	01	120b	----	121a	01	121b	----	122	08	123	01
124	04	125	04	126a	26	126b	----	126c	----	126d	----	126e	26	127a	26	127b	----	127c	----
127d	----	127e	26	128	26	129	12	130	12	131	06	132	05	133	04	134	04		

Vehicle 1

23. Veh. # V1 — 24. Policy No. 4566530236 — 25. NJ Ins. Code 148
☐ Parked ☐ Ped ☐ Pedalcyclist ☐ Resp. to Emergency ☐ Hit & Run

26. Driver's First Name: Jasvir — Initial — Last Name: Gill — 29. Sex: M
27. Number & Street: 221 Old Bridge Tpke
28. City: E Brunswick, NJ 08816-3172 — State — Zip
30. Eyes: 2 — DL Class: ---- — Restrictions: ---- — Endorsements: ---- — 31. State: NJ
32. Driver's License Number: G4350 39082 11672 — 33. DOB (mm dd yy): 11 23 67 — 34. Expires (mm yy): 11/23
35. Owner's First Name — Initial — Last Name: ☒ Same as Driver
36. Number & Street:
37. City — State — Zip:
38. Make: TOY — 39. Model: CAM — 40. Color: GY — 41. Year: 11 — 42. Plate No.: P25DVY — 43. State: NJ
44. VIN: 4T1BF3EK5BU706990 — 45. Expires: 01/21
46. Vehicle Removed to:
☐ Driven ☒ Towed Disabled ☐ Towed Disabled & Impounded ☐ Left at Scene ☐ Towed Impounded
47. Authority: ☐ Owner ☐ Driver ☒ Police
48. Alcohol Drug Test — Given: ☒ No ☐ Yes ☐ Refused — Type: ☐ Breath ☐ Blood ☐ Urine — Results: 0. % ☐ Pending
49. Hazardous Material: ☐ None ☐ On Board ☐ Spill — Hazard Class — Placard No.
50. Carrier No.: ☐ USDOT ☐ None ☐ MC/MX
51. GVWR / GCWR (trucks & buses only): ☐ ≤ 10,000 lbs. ☐ 10,001 - 26,000 lbs. ☐ ≥ 26,001 lbs.
52. Motor Carrier or Government Entity
Number & Street
City — State — Zip

Vehicle 2

53. Veh. # V2 — 54. Policy No. 17659708 — 55. NJ Ins. Code 134
☐ Parked ☐ Ped ☐ Pedalcyclist ☐ Resp. to Emergency ☐ Hit & Run

56. Driver's First Name: Riteshkum — Initial — Last Name: Dhimmar — 59. Sex: M
57. Number & Street: 142 Windsong Cir
58. City: East Brunswick, NJ 08816-5337 — State — Zip
60. Eyes: 1 — DL Class: ---- — Restrictions: ---- — Endorsements: ---- — 61. State: NJ
62. Driver's License Number: D3470 65864 12781 — 63. DOB (mm dd yy): 12 26 78 — 64. Expires (mm yy): 12/22
65. Owner's First Name — Initial — Last Name: ☒ Same as Driver
66. Number & Street:
67. City — State — Zip:
68. Make: SUB — 69. Model: OUT — 70. Color: GY — 71. Year: 17 — 72. Plate No.: W42GZD — 73. State: NJ
74. VIN: 4S4BSANC8H3215420 — 75. Expires: 07/20
76. Vehicle Removed to:
☐ Driven ☒ Towed Disabled ☐ Towed Disabled & Impounded ☐ Left at Scene ☐ Towed Impounded
77. Authority: ☐ Owner ☐ Driver ☒ Police
78. Alcohol Drug Test — Given: ☒ No ☐ Yes ☐ Refused — Type: ☐ Breath ☐ Blood ☐ Urine — Results: 0. % ☐ Pending
79. Hazardous Material: ☐ None ☐ On Board ☐ Spill — Hazard Class — Placard No.
80. Carrier No.: ☐ USDOT ☐ None ☐ MC/MX
81. GVWR / GCWR (trucks & buses only): ☐ ≤ 10,000 lbs. ☐ 10,001 - 26,000 lbs. ☐ ≥ 26,001 lbs.
82. Motor Carrier or Government Entity
Number & Street
City — State — Zip

135. Damage to Other Property ☐ Yes (If Yes, describe) ☒ No

Oper.	136. Charge	137. Summons No.	Oper.	138. Charge	139. Summons No.
V1	39:4-97	E20-830	----		

Oper.	140. Charge	141. Summons No.	Oper.	142. Charge	143. Summons No.
----			----		

	83	84	85	86	87	88	89	90	91	92	93	94	95	Names & Addresses of Occupants If Deceased, Date & Time of Death
A	1	01	01	----	52	M	----	----	1	11	04	----	----	Gill, Jasvir-221 Old Bridge Tpke, E Brunswick, NJ 08816-3172
B	2	01	01	----	41	M	----	----	1	11	04	----	----	Dhimmar, Riteshkum-142 Windsong Cir, East Brunswick, NJ 08816-5337
C	----	----	----	----	----	----	----	----	----	----	----	----	----	
D	----	----	----	----	----	----	----	----	----	----	----	----	----	

New Jersey Police Crash Investigation Report	Case Number 20-03446	Page 2 of 1

	83	84	85	86	87	88	89	90	91	92	93	94	95	Names & Addresses of Occupants *If Deceased, Date & Time of Death*
E														
F														
G														
H														
I														
J														

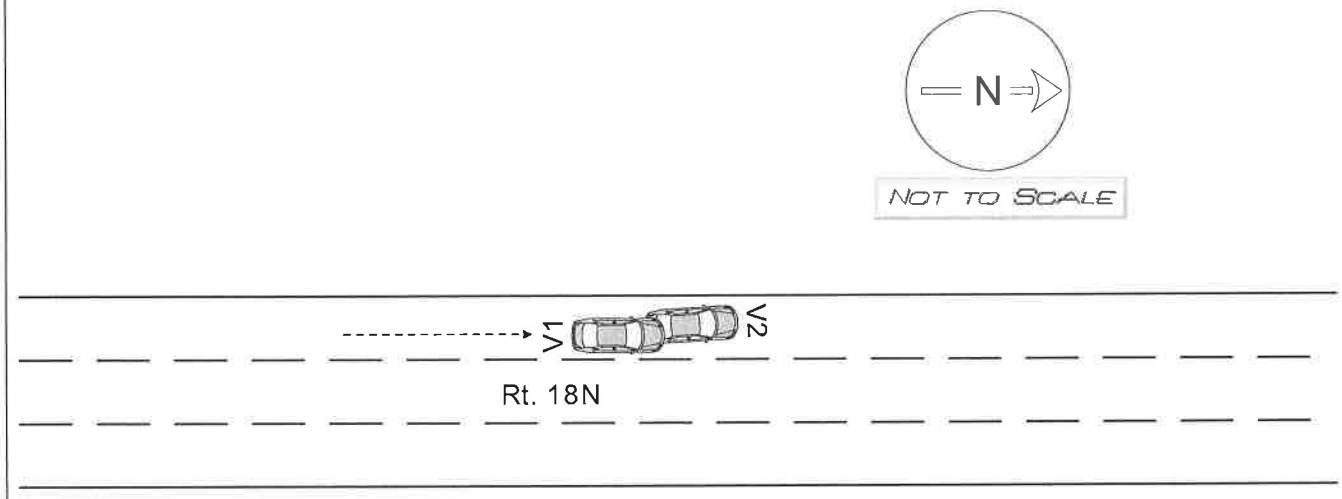

145. Crash Description/Narrative

Investigation of crash revealed that V2 was traveling Rt. 18 north in the far left lane and slowing to a stop when it was struck in the rear by V1. No injuries were reported at the time of the crash

146. Officer's Signature	147. Badge #	148. Reviewer	Badge #	149. Case Status
Ptl. James Angermeier Jr. 183	183	224		☐ Pending ☒ Complete

NJTR-1 (Rev. 01/17)

Page 1 of 2 ☐ Fatal

New Jersey Police Crash Investigation Report

☒ Reportable ☐ Non-Reportable ☐ Change Report

1. Case Number: 20-03483
2. Police Dept. of: East Brunswick — Code: 01
3. Station/Precinct:
4. Date of Crash (mm dd yy): 01 15 20
5. Day of Week: Su M Tu W Th F Sa
6. Time (use 2400 hrs.): 09 32
7. Municipality Code: 1204
8. Total Killed: 00
9. Total Injured: 00
10. Crash Occurred On: Matawan Road (Road Name) S (Dir) of: Main Street
☐ At Intersection with ☒ Feet ☐ Miles — 25 (14, 15) — ☐N ☐E ☒S ☐W (16)
11. Speed Limit: 25
12. Route No.: 527 — Suffix: — 13. Milepost: .
18. Speed Limit: 35
19. Ramp ☐ To: ☐ From — 17. Cross Road Name/Route No.: — ☐NB ☐EB ☐SB ☐WB
21. Latitude: . — 20. Route Name/Route No.: — 22. Longitude: .

	Vehicle 1	Vehicle 2
23. Veh. #	01	02
24. Policy No.	PANJ-004574486	
25. NJ Ins. Code	071	
☐ Parked ☐ Ped ☐ Pedalcylist ☐ Resp. to Emergency ☒ Hit & Run		
26. Driver's First Name / Initial / Last Name	Phyllis / Greenberg	
29. Sex	F	
27. Number & Street	34 Beth Page Drive	
28. City / State / Zip	Monroe, NJ 08831-8835	
30. Eyes	2	
DL Class	D	
Restrictions	----	
Endorsements	----	
31. State	NJ	
32. Driver's License Number	G7306 62968 57372	
33. DOB (mm dd yy)	07 03 37	
34. Expires (mm yy)	07/22	
35. Owner's First Name / Initial / Last Name	☐ Same as Driver Harry Greenberg	
36. Number & Street	34 Beth Page Drive	
37. City / State / Zip	Monroe, NJ 08831-8835	
38. Make	HON	
39. Model	ACC	
40. Color	RD	
41. Year	08	
42. Plate No.	NTS68D	
43. State	NJ	
44. VIN	1HGCP26808A134192	
45. Expires	03/20	
46. Vehicle Removed to:		
☒ Driven ☐ Towed Disabled ☐ Towed Disabled & Impounded ☐ Left at Scene ☐ Towed Impounded		
47. Authority	☐ Owner ☒ Driver ☐ Police	
48. Alcohol Drug Test	Given: ☒ No ☐ Yes ☐ Refused; Type: ☐ Breath ☐ Blood ☐ Urine; Results: 0. % ☐ Pending	
49. Hazardous Material	☐ None ☐ On Board ☐ Spill; Hazard Class; Placard No.	
50. Carrier No.	☐ USDOT ☐ MC/MX ☐ None	
51. GVWR / GCWR (trucks & buses only)	☐ ≤ 10,000 lbs. ☐ 10,001 - 26,000 lbs. ☐ ≥ 26,001 lbs.	
52. Motor Carrier or Government Entity		
Number & Street		
City / State / Zip		

	Vehicle 1	Vehicle 2
53. Veh. #		02
54. Policy No.		
55. NJ Ins. Code		
☐ Parked ☐ Ped ☐ Pedalcylist ☐ Resp. to Emergency ☒ Hit & Run		
56. Driver's First Name / Initial / Last Name		
59. Sex		
57. Number & Street		
58. City / State / Zip		
60. Eyes		
DL Class		
Restrictions		
Endorsements		
61. State		
62. Driver's License Number		
63. DOB (mm dd yy)		
64. Expires (mm yy)		
65. Owner's First Name / Initial / Last Name	☐ Same as Driver	
66. Number & Street		
67. City / State / Zip		
68. Make		
69. Model		
70. Color		
71. Year		
72. Plate No.		
73. State		
74. VIN		
75. Expires		
76. Vehicle Removed to:		
☐ Driven ☐ Towed Disabled ☐ Towed Disabled & Impounded ☐ Left at Scene ☐ Towed Impounded		
77. Authority	☐ Owner ☐ Driver ☐ Police	
78. Alcohol Drug Test	Given: ☒ No ☐ Yes ☐ Refused; Type: ☐ Breath ☐ Blood ☐ Urine; Results: 0. % ☐ Pending	
79. Hazardous Material	☐ None ☐ On Board ☐ Spill; Hazard Class; Placard No.	
80. Carrier No.	☐ USDOT ☐ MC/MX ☐ None	
81. GVWR / GCWR (trucks & buses only)	☐ ≤ 10,000 lbs. ☐ 10,001 - 26,000 lbs. ☐ ≥ 26,001 lbs.	
82. Motor Carrier or Government Entity		
Number & Street		
City / State / Zip		

135. Damage to Other Property ☐ Yes (If Yes, describe) ☒ No

Oper.	Charge	Summons No.	Oper.	Charge	Summons No.
----			----		
----			----		

Occupant	83	84	85	86	87	88	89	90	91	92	93	94	95	Names & Addresses of Occupants / If Deceased, Date & Time of Death
A	1	01	01	05	82	F	----	----	1	11	04	----	----	Greenberg, Phyllis-34 Beth Page Drive, Monroe, NJ 08831-8835
B	2	01	01	00	00	U	00	00	----	00	00	----	----	UNKNOWN
C	----	----	----	----	----	----	----	----	----	----	----	----	----	
D	----	----	----	----	----	----	----	----	----	----	----	----	----	

Field	Value
96	04
97	01
98	01
99	05
100a	01
100b	04
101	02
102	01
103	01
104	02
105	02
106	----
107	----
108	01
109	01
110	01
111	00
112	----
113	----
114	----
115	----
116	03
117	03
118a	25
118b	----
119a	06
119b	----
120a	01
120b	----
121a	00
121b	----
122	01
123	11
124	11
125	11
126a	26
126b	----
126c	----
126d	----
126e	26
127a	26
127b	----
127c	----
127d	----
127e	26
128	26
129	11
130	11
131	----
132	----
133	02
134	00

NJTR-1 (Rev. 01/17)

New Jersey Police Crash Investigation Report	Case Number 20-03483	Page 2 of 2

	83	84	85	86	87	88	89	90	91	92	93	94	95	Names & Addresses of Occupants *If Deceased, Date & Time of Death*
E	----	----	----	----	----	----	----	----	----	----	----	----	----	
F	----	----	----	----	----	----	----	----	----	----	----	----	----	
G	----	----	----	----	----	----	----	----	----	----	----	----	----	
H	----	----	----	----	----	----	----	----	----	----	----	----	----	
I	----	----	----	----	----	----	----	----	----	----	----	----	----	
J	----	----	----	----	----	----	----	----	----	----	----	----	----	

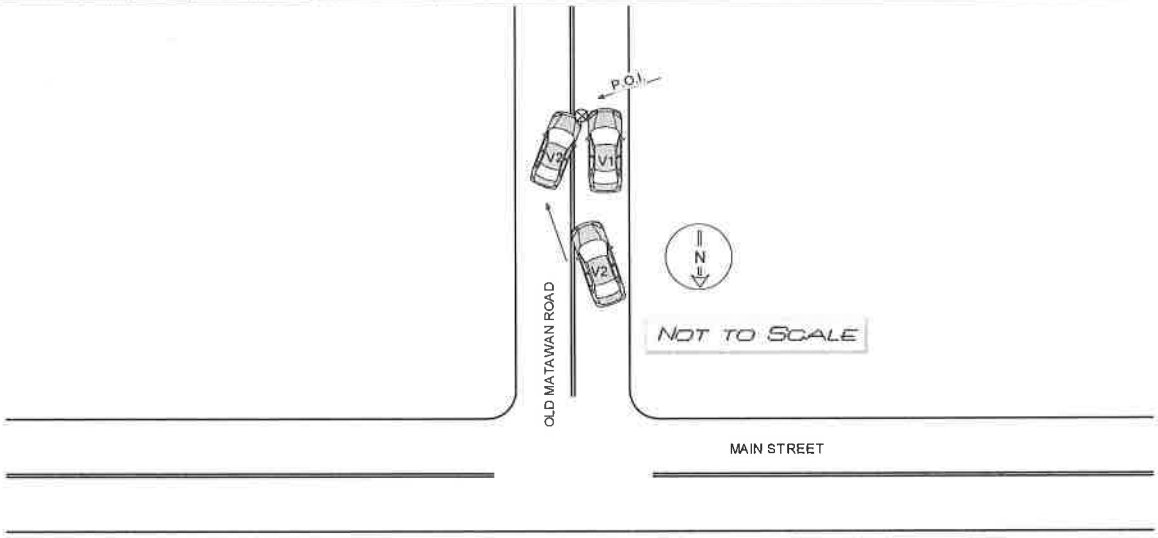

145. Crash Description/Narrative

V1 was traveling straight (southbound) on Old Matawan Road. At this time, V2 was behind V1 and attempted to illegally pass V1. While passing, V2 collided into the front driver side fender of V1 and then left the scene. Investigation revealed the same. The driver of V1 stated that she was unable to get the registration of V2.

146. Officer's Signature	147. Badge #	148. Reviewer	Badge #	149. Case Status
Ptl. Joseph Napoli 264		SGT. M. UNKEL 225		☐ Pending ☒ Complete

Page 1 of 2 ☐ Fatal

New Jersey Police Crash Investigation Report

☒ Reportable ☐ Non-Reportable ☐ Change Report

96 04 | 97 01 | 98 06 | 99 07 | 100a 02 | 100b 04 | 101 02 | 102 01 | 103 01 | 104 02 | 105 02 | 106 02 | 107 02 | 108 04 | 109 04 | 110 01 | 111 01 | 112 ---- | 113 ---- | 114 ---- | 115 ---- | 116 02 | 117 02

1. Case Number: 20-03567
2. Police Dept. of: East Brunswick — Code: 01
3. Station/Precinct:

10. Crash Occurred On: Cindy Way (Road Name) — Dir
☒ At Intersection with ☐ Feet ☐ Miles (14, 15) ☐ N ☐ E ☐ S ☐ W (16) of: Hy 18
19. Ramp ☐ To: ☐ From — 17. Cross Road Name/Route No.
11. Speed Limit: 45
12. Route No. — Suffix — 13. Milepost
18. Speed Limit: 25
☐ NB ☐ EB ☐ SB ☐ WB
20 Route Name/Route No. — 21. Latitude — 22. Longitude

4. Date of Crash (mm dd yy): 01 15 20
5. Day of Week: Su M Tu (W) Th F Sa
6. Time (use 2400 hrs.): 1910
7. Municipality Code: 1204
8. Total Killed: - -
9. Total Injured: - -

118a 25 | 118b ---- | 119a 08 | 119b ---- | 120a 01 | 120b ---- | 121a 01 | 121b ---- | 122 03 | 123 03 | 124 03 | 125 03 | 126a 26 | 126b ---- | 126c ---- | 126d ---- | 126e 26 | 127a 26 | 127b ---- | 127c ---- | 127d ---- | 127e 26 | 128 26 | 129 02 | 130 02 | 131 10 | 132 10 | 133 02 | 134 02

Vehicle 1

23. Veh. #: 1
24. Policy No.: 925220569
25. NJ Ins. Code: 134
☐ Parked ☐ Ped ☐ Pedalcyclist ☐ Resp. to Emergency ☐ Hit & Run

26. Driver's First Name: Wanda — Initial — Last Name: Ortiz — 29. Sex: F
27. Number & Street: 26 Farmbrook Dr.
28. City: Old Bridge, NJ 08857-1451 — State — Zip
30. Eyes: 2 — DL Class: ---- — Restrictions: ---- — Endorsements: ----
31. State: NJ
32. Driver's License Number: O7633 77700 56722
33. DOB (mm dd yy): 06 03 72
34. Expires (mm yy): 01/20
35. Owner's First Name — Initial — Last Name: ☒ Same as Driver
36. Number & Street:
37. City — State — Zip:
38. Make: NIS — 39. Model: MUR — 40. Color: CL — 41. Year: 15 — 42. Plate No.: A31GGS — 43. State: NJ
44. VIN: 5N1AZ2MH1FN263594
45. Expires: 02/20
46. Vehicle Removed to:
☒ Driven ☐ Towed Disabled ☐ Towed Disabled & Impounded ☐ Left at Scene ☐ Towed Impounded
47. Authority: ☐ Owner ☐ Driver ☐ Police
48. Alcohol Drug Test — Given: ☒ No ☐ Yes ☐ Refused — Type: ☐ Breath ☐ Blood ☐ Urine — Results: 0. % ☐ Pending
49. Hazardous Material: ☐ None ☐ On Board ☐ Spill — Hazard Class — Placard No.
50. Carrier No.: ☐ USDOT ☐ MC/MX ☐ None
51. GVWR / GCWR (trucks & buses only): ☐ ≤ 10,000 lbs. ☐ 10,001 - 26,000 lbs. ☐ ≥ 26,001 lbs.
52. Motor Carrier or Government Entity
Number & Street
City — State — Zip

Vehicle 2

53. Veh. #: 2
54. Policy No.: 4407-48-83-13
55. NJ Ins. Code: 100
☐ Parked ☐ Ped ☐ Pedalcyclist ☐ Resp. to Emergency ☐ Hit & Run

56. Driver's First Name: Juan — Initial — Last Name: Vazquez — 59. Sex: M
57. Number & Street: 6 East Main Street
58. City: Freehold, NJ 07728 — State — Zip
60. Eyes: 2 — DL Class: ---- — Restrictions: ---- — Endorsements: ----
61. State: NJ
62. Driver's License Number: V0981 41500 01752
63. DOB (mm dd yy): 01 31 75
64. Expires (mm yy): NO/TA
65. Owner's First Name — Initial — Last Name: ☐ Same as Driver — Daleth — Vazquez
66. Number & Street: 6 East Main Street Apt 1
67. City: Freehold, NJ 07728-2202 — State — Zip
68. Make: NIS — 69. Model: FRO — 70. Color: BK — 71. Year: 06 — 72. Plate No.: P61LSS — 73. State: NJ
74. VIN: 1N6AD07U36C421572
75. Expires: 09/20
76. Vehicle Removed to:
☒ Driven ☐ Towed Disabled ☐ Towed Disabled & Impounded ☐ Left at Scene ☐ Towed Impounded
77. Authority: ☐ Owner ☐ Driver ☐ Police
78. Alcohol Drug Test — Given: ☒ No ☐ Yes ☐ Refused — Type: ☐ Breath ☐ Blood ☐ Urine — Results: 0. % ☐ Pending
79. Hazardous Material: ☐ None ☐ On Board ☐ Spill — Hazard Class — Placard No.
80. Carrier No.: ☐ USDOT ☐ MC/MX ☐ None
81. GVWR / GCWR (trucks & buses only): ☐ ≤ 10,000 lbs. ☐ 10,001 - 26,000 lbs. ☐ ≥ 26,001 lbs.
82. Motor Carrier or Government Entity
Number & Street
City — State — Zip

135. Damage to Other Property ☐ Yes (If Yes, describe) ☒ No

Oper.	136. Charge	137. Summons No.	Oper.	138. Charge	139. Summons No.
2	39:3-10 Unlicensed Driving	E20 883	----		
2	39:4-97 Careless Driving	E20 884	----		

	83	84	85	86	87	88	89	90	91	92	93	94	95	Names & Addresses of Occupants / If Deceased, Date & Time of Death
A	1	01	01	05	47	F	----	----	1	11	04	----	----	Ortiz, Wanda-26 Farmbrook Dr., Old Bridge, NJ 08857-1451
B	2	01	01	05	44	M	----	----	1	11	04	----	----	Vazquez, Juan-6 East Main Street, Freehold, NJ 07728
C	2	03	01	05	47	F	----	----	1	11	04	----	----	Erraezortega, Rosamerce-81 South Street Apt 24, Freehold, NJ 07728-2373
D	----	----	----	----	----	----	----	----	----	----	----	----	----	

New Jersey Police Crash Investigation Report	Case Number 20-03567	Page 2 of 2

	83	84	85	86	87	88	89	90	91	92	93	94	95	Names & Addresses of Occupants *If Deceased, Date & Time of Death*
E	----	----	----	----	----	----	----	----	----	----	----	----	----	----------
F	----	----	----	----	----	----	----	----	----	----	----	----	----	----------
G	----	----	----	----	----	----	----	----	----	----	----	----	----	----------
H	----	----	----	----	----	----	----	----	----	----	----	----	----	----------
I	----	----	----	----	----	----	----	----	----	----	----	----	----	----------
J	----	----	----	----	----	----	----	----	----	----	----	----	----	----------

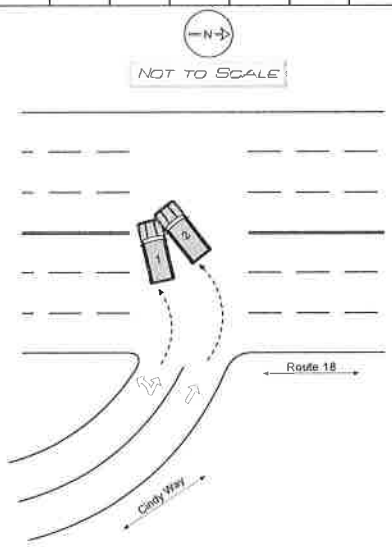

145. Crash Description/Narrative

Vehicle 1 was in the left lane of the intersection of Cindy Way and Route 18 attempting to make a left turn when it was struck by vehicle 2. Vehicle 2 was in the right lane of the same intersection, which is a straight-only lane, but the driver attempted to make a left turn resulting in a collision.

146. Officer's Signature	147. Badge #	148. Reviewer	Badge #	149. Case Status
Ptl. Luke Guinee 249	249	214		☐ Pending ☒ Complete

Page 1 of 1 ☐ Fatal

New Jersey Police Crash Investigation Report

☒ Reportable ☐ Non-Reportable ☐ Change Report

96	05
97	01
98	06
99	05
100a	01
100b	04
101	02
102	01
103	01
104	02
105	01
106	----
107	----
108	04
109	02
110	01
111	01
112	----
113	----
114	----
115	----
116	03
117	03

1. Case Number: 20-03600
2. Police Dept. of: East Brunswick — Code: 01
3. Station/Precinct:

10. Crash Occurred On: Summerhill Road (Road Name) S (Dir)
☒ At Intersection with: Ryders Lane
☐ Feet ☐ Miles (14, 15) ☐ N ☐ E ☐ S ☐ W (16)
11. Speed Limit: 40
12. Route No.: 613 Suffix: 13. Milepost:
18. Speed Limit:
19. Ramp ☐ To: ☐ From: 17. Cross Road Name/Route No.: ☐ NB ☐ EB ☐ SB ☐ WB
21. Latitude 20 Route Name/Route No. 22. Longitude

4. Date of Crash (mm dd yy): 01 15 20
5. Day of Week: Su M Tu (W) Th F Sa
6. Time (use 2400 hrs.): 2149
7. Municipality Code: 1204
8. Total Killed: - -
9. Total Injured: - -

Veh. #	Policy No.	NJ Ins. Code	Driver's First Name	Initial	Last Name	Sex	Number & Street	City, State, Zip	Eyes	DL Class	Restrictions	Endorsements	State	DL No.	DOB (mm dd yy)	Expires (mm yy)
23. 1	24. F178967-6 (☐ Parked ☐ Ped ☐ Pedalcyclist ☐ Resp. to Emergency ☐ Hit & Run)	25. 426	26. Michael	V	Yurkovic	29. M	27. 11 Hillwood Road	28. East Brunswick, NJ 08816-4621	30. 5	D	---	1	31. NJ	32. Y9378 54485 01795	33. 01 15 79	34. 01/20
53. 2	54. 4484-54-90-11 (☐ Parked ☐ Ped ☐ Pedalcyclist ☐ Resp. to Emergency ☐ Hit & Run)	55. 100	56. Nicole	R	Mikic	59. F	57. 647 Old Stage Road	58. Spotswood, NJ 08884-1058	60. 2	D	1	---	61. NJ	62. M4278 59179 56962	63. 06 28 96	64. 10/21

Veh.	Owner's First Name	Initial	Last Name	Number & Street	City, State, Zip
1	☒ Same as Driver				
2	☒ Same as Driver				

Veh.	Make	Model	Color	Year	Plate No.	State	VIN	Expires
1	JEE	GRA	WT	15	F96AZB	NJ	1C4RJFAGXFC135643	06/20
2	MAZ	3	GY	16	T98LKH	NJ	3MZBM1W73GM247637	06/20

Veh.	Vehicle Removed to:	Authority	Alcohol Drug Test	Hazardous Material	Carrier No.	GVWR / GCWR (trucks & buses only)
1	☒ Driven ☐ Left at Scene ☐ Towed Disabled ☐ Towed Impounded ☐ Towed Disabled & Impounded	☐ Owner ☒ Driver ☐ Police	Given: ☒ No ☐ Yes ☐ Refused; Type: ☐ Breath ☐ Blood ☐ Urine; Results: 0. % ☐ Pending	☐ None ☐ On Board ☐ Spill; Hazard Class; Placard No.	☐ USDOT ☐ MC/MX ☐ None	☐ ≤ 10,000 lbs. ☐ 10,001 - 26,000 lbs. ☐ ≥ 26,001 lbs.
2	☐ Driven ☒ Left at Scene ☐ Towed Disabled ☐ Towed Impounded ☐ Towed Disabled & Impounded	☐ Owner ☒ Driver ☐ Police	Given: ☒ No ☐ Yes ☐ Refused; Type: ☐ Breath ☐ Blood ☐ Urine; Results: 0. % ☐ Pending	☐ None ☐ On Board ☐ Spill; Hazard Class; Placard No.	☐ USDOT ☐ MC/MX ☐ None	☐ ≤ 10,000 lbs. ☐ 10,001 - 26,000 lbs. ☐ ≥ 26,001 lbs.

52. Motor Carrier or Government Entity:
Number & Street:
City, State, Zip:

82. Motor Carrier or Government Entity:
Number & Street:
City, State, Zip:

135. Damage to Other Property ☐ Yes (If Yes, describe) ☒ No

Oper.	Charge	Summons No.	Oper.	Charge	Summons No.
----			----		
----			----		

	83	84	85	86	87	88	89	90	91	92	93	94	95	Names & Addresses of Occupants / If Deceased, Date & Time of Death
A	1	01	01	05	40	M	----	----	1	11	04	----	----	Yurkovic, Michael-11 Hillwood Road, East Brunswick, NJ 08816-4621
B	2	01	01	05	23	F	----	----	1	11	04	----	----	Mikic, Nicole-647 Old Stage Road, Spotswood, NJ 08884-1058
C	----	----	----	----	----	----	----	----	----	----	----	----	----	
D	----	----	----	----	----	----	----	----	----	----	----	----	----	

118a	04
118b	----
119a	08
119b	----
120a	01
120b	----
121a	01
121b	----
122	02
123	03
124	03
125	03
126a	26
126b	----
126c	----
126d	----
126e	26
127a	26
127b	----
127c	----
127d	----
127e	26
128	26
129	11
130	11
131	05
132	06
133	02
134	04

New Jersey Police Crash Investigation Report	Case Number 20-03600	Page 2 of 1

	83	84	85	86	87	88	89	90	91	92	93	94	95	Names & Addresses of Occupants *If Deceased, Date & Time of Death*
E	----	----	----	----	----	----	----	----	----	----	----	----	----	
F	----	----	----	----	----	----	----	----	----	----	----	----	----	
G	----	----	----	----	----	----	----	----	----	----	----	----	----	
H	----	----	----	----	----	----	----	----	----	----	----	----	----	
I	----	----	----	----	----	----	----	----	----	----	----	----	----	
J	----	----	----	----	----	----	----	----	----	----	----	----	----	

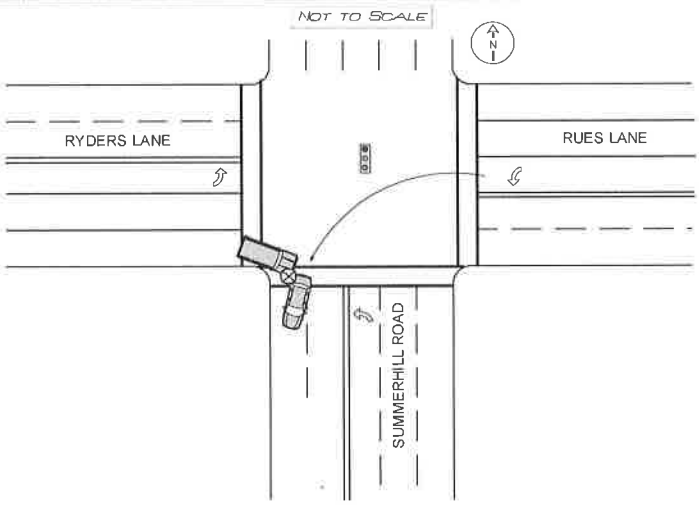

145. Crash Description/Narrative

Vehicle 1 was traveling east on Ryders Lane. Vehicle 2 was traveling west on Rues Lane. Driver 1 stated his traffic signal was green when he completed a right turn on to Summerhill Road (south), and subsequently collided with Vehicle 2. Driver 2 stated her traffic signal was green with a green arrow when Vehicle 1 completed a right turn on red, and was struck from behind by same. When completing the turn, Vehicle 2 entered the far right lane of Summerhill Road (Box #119a).

146. Officer's Signature	147. Badge #	148. Reviewer	Badge #	149. Case Status
Ptl. Amanda Maggio 243	243	220		☐ Pending ☒ Complete

NJTR-1 (Rev. 01/17)

Page 1 of 2 ☐ Fatal

New Jersey Police Crash Investigation Report

☒ Reportable ☐ Non-Reportable ☐ Change Report

96 05 | 97 01 | 98 02 | 99 07 | 100a 01 | 100b 05 | 101 02 | 102 02 | 103 05 | 104 01 | 105 11 | 106 ---- | 107 ---- | 108 01 | 109 ---- | 110 01 | 111 ---- | 112 ---- | 113 ---- | 114 ---- | 115 ---- | 116 04 | 117 ----

1. Case Number: 20-03754
2. Police Dept. of: East Brunswick — Code: 0 1
3. Station/Precinct:

10. Crash Occurred On: Rues Lane Ramp (Road Name) W (Dir) — 11. Speed Limit: 2 5 — 12. Route No. — Suffix — 13. Milepost — 18. Speed Limit
☐ At Intersection with ☐ Feet ☐ Miles (14 15) ☐ N ☐ E ☐ S ☐ W (16) of:
19. Ramp ☐ To: ☒ From: 17. Cross Road Name/Route No.: Ryders Lane — ☐ NB ☐ EB ☒ SB ☐ WB
21. Latitude — 20 Route Name/Route No. — 22. Longitude

4. Date of Crash (mm dd yy): 01 16 20 — 5. Day of Week: Su M Tu W Th F Sa — 6. Time (use 2400 hrs.): 07 16 — 7. Municipality Code: 1 2 0 4 — 8. Total Killed: -- -- — 9. Total Injured: -- --

23. Veh. #: 1 — 24. Policy No.: F200716-9 — 25. NJ Ins. Code: 426
☐ Parked ☐ Ped ☐ Pedalcyclist ☐ Resp. to Emergency ☐ Hit & Run

26. Driver's First Name: Jack — Initial: R — Last Name: Andrulewich — 29. Sex: M
27. Number & Street: 342 South Main St
28. City: Milltown, NJ 08850-1714 — State — Zip
30. Eyes: 5 — DL Class: ---- — Restrictions: ---- — Endorsements: ---- — 31. State: NJ
32. Driver's License Number: A5891 38079 06025 — 33. DOB (mm dd yy): 06 28 02 — 34. Expires (mm yy): 06/23

35. Owner's First Name: Kelly — Initial: A — Last Name: Andrulewich
☐ Same as Driver
36. Number & Street: 342 South Main Street
37. City: Milltown, NJ 08850-1714 — State — Zip
38. Make: TOY — 39. Model: CAM — 40. Color: RD — 41. Year: 05 — 42. Plate No.: N97LXU — 43. State: NJ
44. VIN: 4T1BE32K25U092704 — 45. Expires: 10/20
46. Vehicle Removed to: Sweeney's
☐ Driven ☒ Towed Disabled ☐ Towed Disabled & Impounded ☐ Left at Scene ☐ Towed Impounded
47. Authority: ☐ Owner ☐ Driver ☒ Police
48. Alcohol Drug Test — Given: ☒ No ☐ Yes ☐ Refused — Type: ☐ Breath ☐ Blood ☐ Urine — Results: 0. % ☐ Pending
49. Hazardous Material: ☐ None ☐ On Board ☐ Spill — Hazard Class — Placard No.
50. Carrier No.: ☐ USDOT ☐ None ☐ MC/MX
51. GVWR / GCWR (trucks & buses only): ☐ ≤ 10,000 lbs. ☐ 10,001 - 26,000 lbs. ☐ ≥ 26,001 lbs.
52. Motor Carrier or Government Entity
Number & Street
City — State — Zip

53. Veh. #: --- — 54. Policy No. — 55. NJ Ins. Code
☐ Parked ☐ Ped ☐ Pedalcyclist ☐ Resp. to Emergency ☐ Hit & Run

56. Driver's First Name — Initial — Last Name — 59. Sex
57. Number & Street
58. City — State — Zip
60. Eyes — DL Class — Restrictions — Endorsements — 61. State
62. Driver's License Number — 63. DOB (mm dd yy) — 64. Expires (mm yy)

65. Owner's First Name — Initial — Last Name
☐ Same as Driver
66. Number & Street
67. City — State — Zip
68. Make — 69. Model — 70. Color — 71. Year — 72. Plate No. — 73. State
74. VIN — 75. Expires
76. Vehicle Removed to:
☐ Driven ☐ Towed Disabled ☐ Towed Disabled & Impounded ☐ Left at Scene ☐ Towed Impounded
77. Authority: ☐ Owner ☐ Driver ☐ Police
78. Alcohol Drug Test — Given: ☐ No ☐ Yes ☐ Refused — Type: ☐ Breath ☐ Blood ☐ Urine — Results: 0. % ☐ Pending
79. Hazardous Material: ☐ None ☐ On Board ☐ Spill — Hazard Class — Placard No.
80. Carrier No.: ☐ USDOT ☐ None ☐ MC/MX
81. GVWR / GCWR (trucks & buses only): ☐ ≤ 10,000 lbs. ☐ 10,001 - 26,000 lbs. ☐ ≥ 26,001 lbs.
82. Motor Carrier or Government Entity
Number & Street
City — State — Zip

118a 01 | 118b ---- | 119a ---- | 119b ---- | 120a 01 | 120b ---- | 121a ---- | 121b ---- | 122 01 | 123 ---- | 124 11 | 125 ---- | 126a 56 | 126b 59 | 126c 53 | 126d ---- | 126e 56 | 127a ---- | 127b ---- | 127c ---- | 127d ---- | 127e ---- | 128 56 | 129 11 | 130 12 | 131 ---- | 132 ---- | 133 04 | 134 ----

135. Damage to Other Property ☒ Yes (If Yes, describe) ☐ No
310 Rues Lane Shrubs

Oper.	136. Charge	137. Summons No.	Oper.	138. Charge	139. Summons No.
1	39:4-97	E20000955	----		

Oper.	140. Charge	141. Summons No.	Oper.	142. Charge	143. Summons No.
----			----		

	83	84	85	86	87	88	89	90	91	92	93	94	95	Names & Addresses of Occupants / If Deceased, Date & Time of Death
A	1	01	01	----	17	M	----	----	----	11	04	----	----	Andrulewich, Jack-342 South Main St, Milltown, NJ 08850-1714
B	----	----	----	----	----	----	----	----	----	----	----	----	----	
C	----	----	----	----	----	----	----	----	----	----	----	----	----	
D	----	----	----	----	----	----	----	----	----	----	----	----	----	

New Jersey Police Crash Investigation Report	Case Number 20-03754	Page 2 of 2

	83	84	85	86	87	88	89	90	91	92	93	94	95	Names & Addresses of Occupants *If Deceased, Date & Time of Death*
E	----	----	----	----	----	----	----	----	----	----	----	----	----	
F	----	----	----	----	----	----	----	----	----	----	----	----	----	
G	----	----	----	----	----	----	----	----	----	----	----	----	----	
H	----	----	----	----	----	----	----	----	----	----	----	----	----	
I	----	----	----	----	----	----	----	----	----	----	----	----	----	
J	----	----	----	----	----	----	----	----	----	----	----	----	----	

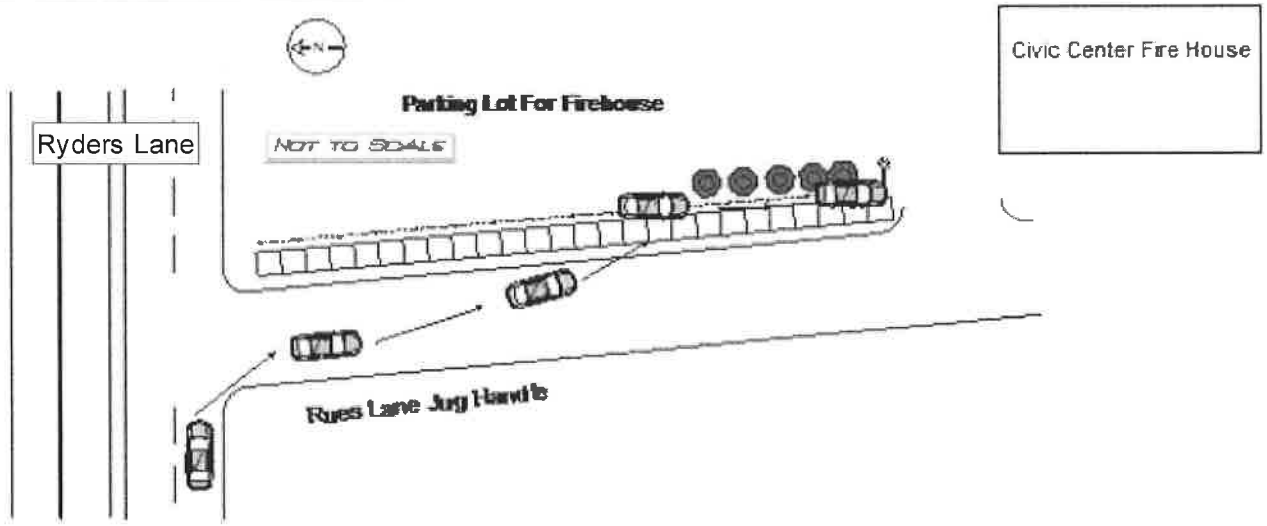

145. Crash Description/Narrative

Vehicle 1 was traveling eastbound on Ryder Lane and exited onto the Rues Lane Jug Handle. Vehicle 1 then lost control and struck the curb then crossing the walking path and striking a fence. The vehicle continued along the fence and then struck a light post. The impact knocked the light post down which then exposed the wires. The fence belongs to the East Brunswick Fire District 1 Civic Center Fire House.

146. Officer's Signature	147. Badge #	148. Reviewer	Badge #	149. Case Status
Ptl. Michael Smith 185	185	SGT. M. UNKEL 225		☐ Pending ☒ Complete

Page 1 of 2 ☐ Fatal

New Jersey Police Crash Investigation Report

☒ Reportable ☐ Non-Reportable ☐ Change Report

96	01
97	01
98	01
99	02
100a	01
100b	04
101	02
102	01
103	01
104	02
105	01
106	----
107	----
108	01
109	01
110	01
111	01
112	----
113	----
114	----
115	----
116	01
117	01

1. Case Number: 20-03767
2. Police Dept. of: East Brunswick — Code: 01
3. Station/Precinct:

10. Crash Occurred On: Hy 18 (Road Name) N (Dir) of: McGuire Street
☐ At Intersection with
☒ Feet ☐ Miles — 25 (14, 15)
☒ N ☐ E ☐ S ☐ W (16)
11. Speed Limit: 45
12. Route No.: 18 — Suffix — 13. Milepost
18. Speed Limit: 25
☐ NB ☐ EB ☐ SB ☐ WB
19. Ramp ☐ To: ☐ From: 17. Cross Road Name/Route No.
21. Latitude — 20 Route Name/Route No. — 22. Longitude

4. Date of Crash (mm dd yy): 01 16 20
5. Day of Week: Su M Tu W Th F Sa
6. Time (use 2400 hrs.): 0841
7. Municipality Code: 1204
8. Total Killed: -- --
9. Total Injured: -- --

	Vehicle 1	Vehicle 2
23. Veh. #	1	2
24. Policy No.	F624842-1	4493882668
25. NJ Ins. Code	426	100
☐ Parked ☐ Ped ☐ Pedalcylist ☐ Resp. to Emergency ☐ Hit & Run		
26. Driver's First Name / Initial / Last Name	Renee E Connell	Christina N Rafuse
29. Sex	F	F
27. Number & Street	95 Center Ave	15 Serviss Avenue
28. City / State / Zip	Leonardo, NJ 07737-1103	East Brunswick, NJ 08816-1624
30. Eyes	2	6
DL Class	D	D
Restrictions	N	N
Endorsements	N	N
31. State	NJ	NJ
32. Driver's License Number	C6419 64765 62902	R0130 12475 54966
33. DOB (mm dd yy)	12 23 90	04 04 96
34. Expires (mm yy)	12/23	06/20
35. Owner's First Name / Initial / Last Name	☒ Same as Driver	☐ Same as Driver
36. Number & Street		
37. City / State / Zip		
38. Make	HON	ACU
39. Model	CIV	ATL
40. Color	BK	GRY
41. Year	15	09
42. Plate No.	J65JVC	D43HGZ
43. State	NJ	NJ
44. VIN	19XFB2F52FE238144	19UUA86249A025143
45. Expires	03/20	12/20
46. Vehicle Removed to:	☒ Driven ☐ Towed Disabled ☐ Towed Disabled & Impounded ☐ Left at Scene ☐ Towed Impounded	☒ Driven ☐ Towed Disabled ☐ Towed Disabled & Impounded ☐ Left at Scene ☐ Towed Impounded
47. Authority	☒ Owner ☐ Driver ☐ Police	☒ Owner ☐ Driver ☐ Police
48. Alcohol Drug Test	Given: ☒ No ☐ Yes ☐ Refused; Type: ☐ Breath ☐ Blood ☐ Urine; Results: 0. % ☐ Pending	Given: ☒ No ☐ Yes ☐ Refused; Type: ☐ Breath ☐ Blood ☐ Urine; Results: 0. % ☐ Pending
49. Hazardous Material	☐ None ☐ On Board ☐ Spill; Hazard Class; Placard No.	☐ None ☐ On Board ☐ Spill; Hazard Class; Placard No.
50. Carrier No.	☐ USDOT ☐ None ☐ MC/MX	☐ USDOT ☐ None ☐ MC/MX
51. GVWR / GCWR (trucks & buses only)	☐ ≤ 10,000 lbs. ☐ 10,001 - 26,000 lbs. ☐ ≥ 26,001 lbs.	☐ ≤ 10,000 lbs. ☐ 10,001 - 26,000 lbs. ☐ ≥ 26,001 lbs.
52. Motor Carrier or Government Entity		
Number & Street		
City / State / Zip		

53. Veh. #	2
54. Policy No.	4493882668
55. NJ Ins. Code	100
☐ Parked ☐ Ped ☐ Pedalcylist ☐ Resp. to Emergency ☐ Hit & Run	
56. Driver's First Name / Initial / Last Name	Christina N Rafuse
59. Sex	F
57. Number & Street	15 Serviss Avenue
58. City / State / Zip	East Brunswick, NJ 08816-1624
60. Eyes	6
DL Class	D
Restrictions	N
Endorsements	N
61. State	NJ
62. Driver's License Number	R0130 12475 54966
63. DOB (mm dd yy)	04 04 96
64. Expires (mm yy)	06/20
65. Owner's First Name / Initial / Last Name	☐ Same as Driver
66. Number & Street	
67. City / State / Zip	
68. Make	ACU
69. Model	ATL
70. Color	GRY
71. Year	09
72. Plate No.	D43HGZ
73. State	NJ
74. VIN	19UUA86249A025143
75. Expires	12/20
76. Vehicle Removed to:	☒ Driven ☐ Towed Disabled ☐ Towed Disabled & Impounded ☐ Left at Scene ☐ Towed Impounded
77. Authority	☒ Owner ☐ Driver ☐ Police
78. Alcohol Drug Test	Given: ☒ No ☐ Yes ☐ Refused; Type: ☐ Breath ☐ Blood ☐ Urine; Results: 0. % ☐ Pending
79. Hazardous Material	☐ None ☐ On Board ☐ Spill; Hazard Class; Placard No.
80. Carrier No.	☐ USDOT ☐ None ☐ MC/MX
81. GVWR / GCWR (trucks & buses only)	☐ ≤ 10,000 lbs. ☐ 10,001 - 26,000 lbs. ☐ ≥ 26,001 lbs.
82. Motor Carrier or Government Entity	
Number & Street	
City / State / Zip	

118a	25
118b	----
119a	02
119b	----
120a	01
120b	----
121a	01
121b	----
122	07
123	01
124	04
125	04
126a	26
126b	----
126c	----
126d	----
126e	26
127a	26
127b	----
127c	----
127d	----
127e	26
128	26
129	06
130	06
131	12
132	12
133	02
134	02

135. Damage to Other Property ☐ Yes (If Yes, describe) ☒ No

Oper.	136. Charge	137. Summons No.	Oper.	138. Charge	139. Summons No.
----	----	----	2	39:4-56	E20000964
Oper.	140. Charge	141. Summons No.	Oper.	142. Charge	143. Summons No.
----	----	----	----	----	----

	83	84	85	86	87	88	89	90	91	92	93	94	95	Names & Addresses of Occupants / If Deceased, Date & Time of Death
A	1	01	01	05	29	F	----	----	1	11	04	----	----	Connell, Renee-95 Center Ave, Leonardo, NJ 07737-1103
B	2	01	01	05	23	F	----	----	1	11	04	----	----	Rafuse, Christina-15 Serviss Avenue, East Brunswick, NJ 08816-1624
C	----	----	----	----	----	----	----	----	----	----	----	----	----	
D	----	----	----	----	----	----	----	----	----	----	----	----	----	

New Jersey Police Crash Investigation Report	Case Number 20-03767	Page 2 of 2

	83	84	85	86	87	88	89	90	91	92	93	94	95	Names & Addresses of Occupants *If Deceased, Date & Time of Death*
E	----	----	----	----	----	----	----	----	----	----	----	----	----	----------
F	----	----	----	----	----	----	----	----	----	----	----	----	----	----------
G	----	----	----	----	----	----	----	----	----	----	----	----	----	----------
H	----	----	----	----	----	----	----	----	----	----	----	----	----	----------
I	----	----	----	----	----	----	----	----	----	----	----	----	----	----------
J	----	----	----	----	----	----	----	----	----	----	----	----	----	----------

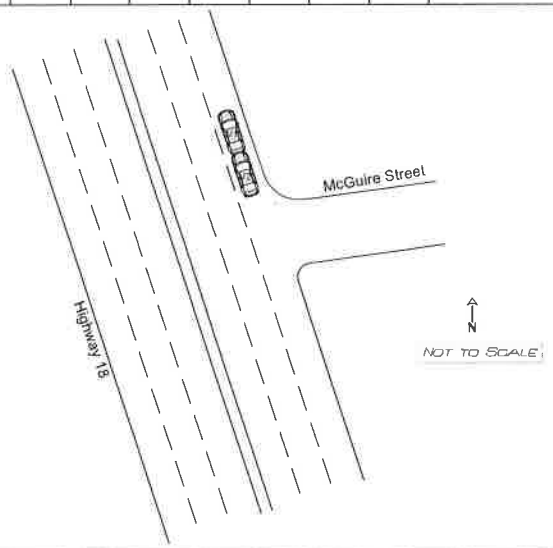

145. Crash Description/Narrative

Vehicle 1 was traveling North on Highway 18 in the right lane. Vehicle 2 was directly behind vehicle 1. Vehicle 2 then struck vehicle 1 in the rear bumper as it slowed.

My investigation revealed vehicle 2 to be at fault for driver inattention.

146. Officer's Signature	147. Badge #	148. Reviewer	Badge #	149. Case Status
Ptl. Christopher Williams 244	244	SGT. M. UNKEL 225		☐ Pending ☒ Complete

NJTR-1 (Rev. 01/17)

Page 1 of 2 ☐ Fatal

New Jersey Police Crash Investigation Report

☒ Reportable ☐ Non-Reportable ☐ Change Report

96	01
97	01
98	01
99	03
100a	01
100b	04
101	02
102	01
103	01
104	02
105	03
106	01
107	----
108	24
109	01
110	02
111	01
112	----
113	----
114	----
115	----
116	01
117	04

1. Case Number: 20-03807
2. Police Dept. of: East Brunswick — Code: 01
3. Station/Precinct:

10. Crash Occurred On: Hy 18 (Road Name) N (Dir) of: Tices Lane
☐ At Intersection with
☒ Feet ☐ Miles — 75 (14, 15)
☒ N ☐ E ☐ S ☐ W (16)
11. Speed Limit: 45
12. Route No.: 18 — Suffix — 13. Milepost:
18. Speed Limit: 35
19. Ramp ☐ To: ☐ From:
17. Cross Road Name/Route No.:
☐ NB ☐ EB ☐ SB ☐ WB
20 Route Name/Route No.:
21. Latitude: . 22. Longitude: .

4. Date of Crash (mm dd yy): 01 16 20
5. Day of Week: Su M Tu W Th F Sa
6. Time (use 2400 hrs.): 1431
7. Municipality Code: 1204
8. Total Killed: 00
9. Total Injured: 00

118a	25
118b	----
119a	04
119b	02
120a	01
120b	----
121a	01
121b	----
122	01
123	12
124	11
125	11
126a	26
126b	----
126c	----
126d	----
126e	26
127a	26
127b	----
127c	----
127d	----
127e	26
128	26
129	04
130	04
131	12
132	12
133	02
134	04

Vehicle 1

23. Veh. # 01 — 24. Policy No. MMT H25287514 — 25. NJ Ins. Code 004
☐ Parked ☐ Ped ☐ Pedalcylist ☐ Resp. to Emergency ☐ Hit & Run

26. Driver's First Name: Juan — Initial — Last Name: Valdivia — 29. Sex
27. Number & Street: 114 Longfellow Street
28. City: Carteret, NJ 07008 — State — Zip
30. Eyes: 2 — DL Class: A — Restrictions: ---- — Endorsements: H — 31. State: NJ
32. Driver's License Number: V0257 4156 06822
33. DOB (mm dd yy): 06 29 82
34. Expires (mm yy): 03/22
35. Owner's First Name: ☐ Same as Driver Toll Global Forwarding SCS INC. — Initial — Last Name
36. Number & Street: 800 Federal Boulevard
37. City: Carteret, NJ 07008 — State — Zip
38. Make: STE — 39. Model: LT — 40. Color: NO- — 41. Year: 06 — 42. Plate No.: AP773Z — 43. State: NJ
44. VIN: 2FWJAZCVX6AW70245 — 45. Expires: 01/20
46. Vehicle Removed to: ----
☒ Driven ☐ Towed Disabled ☐ Towed Disabled & Impounded
☐ Left at Scene ☐ Towed Impounded
47. Authority: ☐ Owner ☒ Driver ☐ Police
48. Alcohol Drug Test — Given: ☒ No ☐ Yes ☐ Refused — Type: ☐ Breath ☐ Blood ☐ Urine — Results: 0. % ☐ Pending
49. Hazardous Material: ☐ None ☐ On Board ☐ Spill — Hazard Class — Placard No.
50. Carrier No.: ☐ USDOT ---- ☐ None ☐ MC/MX ----
51. GVWR / GCWR (trucks & buses only): ☐ ≤ 10,000 lbs. ☐ 10,001 - 26,000 lbs. ☒ ≥ 26,001 lbs.
52. Motor Carrier or Government Entity: ----
Number & Street: ----
City — State — Zip: ----

Vehicle 2

53. Veh. # 02 — 54. Policy No. AOJ-231-552460-40 9 4 — 55. NJ Ins. Code 370
☐ Parked ☐ Ped ☐ Pedalcylist ☐ Resp. to Emergency ☐ Hit & Run

56. Driver's First Name: Man — Initial: K — Last Name: Tsui — 59. Sex
57. Number & Street: 23 Bradford Road
58. City: East Brunswick, NJ 08816 — State — Zip
60. Eyes: 2 — DL Class: D — Restrictions: ---- — Endorsements: ---- — 61. State: NJ
62. Driver's License Number: T8077 5157 06792
63. DOB (mm dd yy): 06 25 79
64. Expires (mm yy): 06/23
65. Owner's First Name: ☒ Same as Driver ---- — Initial — Last Name
66. Number & Street: ----
67. City: ---- — State — Zip
68. Make: NIS — 69. Model: ROG — 70. Color: BK — 71. Year: 11 — 72. Plate No.: L98FAC — 73. State: NJ
74. VIN: JN8AS5MV9BW251198 — 75. Expires: 01/21
76. Vehicle Removed to: Fred's Towing
☐ Driven ☒ Towed Disabled ☐ Towed Disabled & Impounded
☐ Left at Scene ☐ Towed Impounded
77. Authority: ☐ Owner ☐ Driver ☒ Police
78. Alcohol Drug Test — Given: ☒ No ☐ Yes ☐ Refused — Type: ☐ Breath ☐ Blood ☐ Urine — Results: 0. % ☐ Pending
79. Hazardous Material: ☐ None ☐ On Board ☐ Spill — Hazard Class — Placard No.
80. Carrier No.: ☐ USDOT ---- ☐ None ☐ MC/MX ----
81. GVWR / GCWR (trucks & buses only): ☐ ≤ 10,000 lbs. ☐ 10,001 - 26,000 lbs. ☐ ≥ 26,001 lbs.
82. Motor Carrier or Government Entity: ----
Number & Street: ----
City — State — Zip: ----

135. Damage to Other Property ☐ Yes (If Yes, describe) ☒ No

Oper.	136. Charge	137. Summons No.	Oper.	138. Charge	139. Summons No.
02	Careless Driving 39:4-97	E20 000987	----	----	----
Oper.	140. Charge	141. Summons No.	Oper.	142. Charge	143. Summons No.
----	----	----	----	----	----

	83	84	85	86	87	88	89	90	91	92	93	94	95	Names & Addresses of Occupants If Deceased, Date & Time of Death
A	1	01	01	05	37	M	----	----	1	11	04	----	----	Valdivia, Juan-114 Longfellow Street, Carteret, NJ 07008-2937
B	2	01	01	05	40	M	----	----	1	11	04	----	----	Tsui, Man-23 Bradford Road, East Brunswick, NJ 08816-4306
C	----	----	----	----	----	----	----	----	----	----	----	----	----	----
D	----	----	----	----	----	----	----	----	----	----	----	----	----	----

New Jersey Police Crash Investigation Report	Case Number 20-03807	Page 2 of 2

	83	84	85	86	87	88	89	90	91	92	93	94	95	Names & Addresses of Occupants *If Deceased, Date & Time of Death*
E	----	----	----	----	----	----	----	----	----	----	----	----	----	----------
F	----	----	----	----	----	----	----	----	----	----	----	----	----	----------
G	----	----	----	----	----	----	----	----	----	----	----	----	----	----------
H	----	----	----	----	----	----	----	----	----	----	----	----	----	----------
I	----	----	----	----	----	----	----	----	----	----	----	----	----	----------
J	----	----	----	----	----	----	----	----	----	----	----	----	----	----------

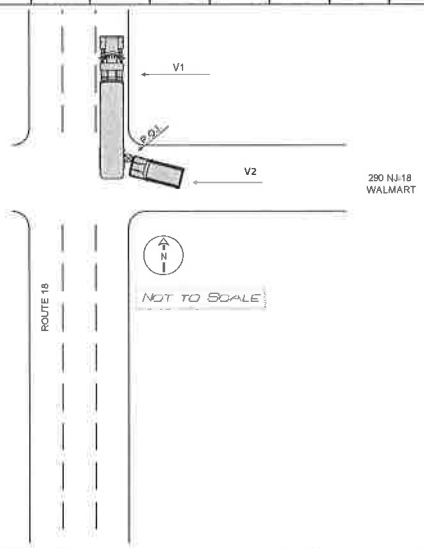

145. Crash Description/Narrative

V1 was traveling straight (north bound) on Route 18. At this time, V2 was exiting the WalMart Store (290 Route 18) and entering the roadway. While entering the roadway, V2 struck the passenger side portion of V1 (right angle collision). Investigation revealed the same.

146. Officer's Signature	147. Badge #	148. Reviewer	Badge #	149. Case Status
Ptl. Joseph Napoli 264		SGT. M. UNKEL 225		☐ Pending ☒ Complete

Page 1 of 2 ☐ Fatal

New Jersey Police Crash Investigation Report

☒ Reportable ☐ Non-Reportable ☐ Change Report

1. Case Number: 20-03830
2. Police Dept. of: East Brunswick — Code: 01
3. Station/Precinct:
4. Date of Crash (mm dd yy): 01 16 20
5. Day of Week: Su M Tu W Th F Sa
6. Time (use 2400 hrs.): 1651
7. Municipality Code: 1204
8. Total Killed: - -
9. Total Injured: - -
10. Crash Occurred On: Main Street (Road Name) W (Dir) of: Old Bridge Turnpike
☐ At Intersection with ☒ Feet ☐ Miles — 200 (14, 15) ☐ N ☒ E ☐ S ☐ W (16)
11. Speed Limit: 25
12. Route No.: 615 Suffix: 13. Milepost:
18. Speed Limit: 35
19. Ramp ☐ To: ☐ From: 17. Cross Road Name/Route No.: ☐ NB ☐ EB ☐ SB ☐ WB
20 Route Name/Route No. 21. Latitude 22. Longitude

Veh. #	Policy No.	NJ Ins. Code	Driver's First Name	Initial	Last Name	Sex
23. 1	24. HPA00002109777	25. 411	26. Victor	M	Medina	29. M
53. 2	54. F8832966	55. 426	56. Joshua		Comins	59. M

☐ Parked ☐ Ped ☐ Pedalcyclist ☐ Resp. to Emergency ☐ Hit & Run

Driver	Number & Street	City	State	Zip
1	408 Division Street	South Amboy	NJ	08879
2	31 Wesley Court	Eatontown	NJ	07724-1424

Driver	Eyes	DL Class	Restrictions	Endorsements	State
1	6	----	----	----	NJ
2	5	----	----	----	NJ

Driver	License Number	DOB (mm dd yy)	Expires (mm yy)
1	M2137 76774 03416	03 14 41	03/23
2	C6346 41171 05965	05 16 96	09/21

Owner	Number & Street	City	State	Zip
☒ Same as Driver				
☐ Same as Driver: Carol Comins	31 Wesley Ct	Eatontown	NJ	07724-1424

Vehicle	Make	Model	Color	Year	Plate No.	State	VIN	Expires
1	Chevy	Trax	Gry	20	T973974	NJ	3GNCJKSB7LL204975	1/20
2	TOY	SCI	SILV	11	F68FSJ	NJ	JTKJF5C71B3017179	07/20

46. Vehicle Removed to: ☒ Driven ☐ Towed Disabled ☐ Towed Disabled & Impounded ☐ Left at Scene ☐ Towed Impounded
76. Vehicle Removed to: ☒ Driven ☐ Towed Disabled ☐ Towed Disabled & Impounded ☐ Left at Scene ☐ Towed Impounded

47. Authority: ☐ Owner ☐ Driver ☐ Police
77. Authority: ☐ Owner ☐ Driver ☐ Police

48. Alcohol Drug Test — Given: ☒ No ☐ Yes ☐ Refused — Type: ☐ Breath ☐ Blood ☐ Urine — Results: 0.[ ] % ☐ Pending
49. Hazardous Material: ☐ None ☐ On Board ☐ Spill — Hazard Class — Placard No.
78. Alcohol Drug Test — Given: ☒ No ☐ Yes ☐ Refused — Type: ☐ Breath ☐ Blood ☐ Urine — Results: 0.[ ] % ☐ Pending
79. Hazardous Material: ☐ None ☐ On Board ☐ Spill — Hazard Class — Placard No.

50. Carrier No.: ☐ USDOT ☐ MC/MX ☐ None
51. GVWR / GCWR (trucks & buses only): ☐ ≤ 10,000 lbs. ☐ 10,001 - 26,000 lbs. ☐ ≥ 26,001 lbs.
80. Carrier No.: ☐ USDOT ☐ MC/MX ☐ None
81. GVWR / GCWR (trucks & buses only): ☐ ≤ 10,000 lbs. ☐ 10,001 - 26,000 lbs. ☐ ≥ 26,001 lbs.

52. Motor Carrier or Government Entity
Number & Street
City State Zip
82. Motor Carrier or Government Entity
Number & Street
City State Zip

135. Damage to Other Property ☐ Yes (If Yes, describe) ☒ No

Oper.	Charge	Summons No.	Oper.	Charge	Summons No.
----			----		
3	39:4-56	1204E2000	----		

	83	84	85	86	87	88	89	90	91	92	93	94	95	Names & Addresses of Occupants If Deceased, Date & Time of Death
A	1	01	01	----	78	M	----	----	----	11	04	----	----	Medina, Victor-408 Division Street, South Amboy, NJ 08879
B	2	01	01	----	23	M	----	----	----	11	04	----	----	Comins, Joshua-31 Wesley Court, Eatontown, NJ 07724-1424
C	3	01	01	----	65	M	----	----	----	11	04	----	----	Neilsen, Arthur-22 Prince Rd, East Brunswick, NJ 08816-4516
D	----	----	----	----	----	----	----	----	----	----	----	----	----	

New Jersey Police Crash Investigation Report	Case Number 20-03830	Page 2 of 2

	83	84	85	86	87	88	89	90	91	92	93	94	95	Names & Addresses of Occupants *If Deceased, Date & Time of Death*
E	----	----	----	----	----	----	----	----	----	----	----	----	----	----------
F	----	----	----	----	----	----	----	----	----	----	----	----	----	----------
G	----	----	----	----	----	----	----	----	----	----	----	----	----	----------
H	----	----	----	----	----	----	----	----	----	----	----	----	----	----------
I	----	----	----	----	----	----	----	----	----	----	----	----	----	----------
J	----	----	----	----	----	----	----	----	----	----	----	----	----	----------

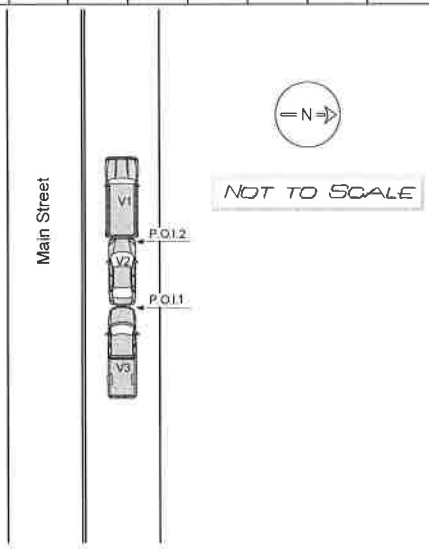

145. Crash Description/Narrative

Vehicle #1 was stopped in traffic traveling west on Main Street. Vehicle #2 was stopped behind vehicle #1. Vehicle #3 was traveling behind vehicle #2 (Page#2-118A) Driver #3 stated that he sneezed and did not observe vehicle #2 stopped. Vehicle #3 collided with vehicle #2, which caused vehicle #2 to collide with vehicle #1.

146. Officer's Signature	147. Badge #	148. Reviewer	Badge #	149. Case Status
Ptl. Nicholas Mauro	226	214		☐ Pending ☒ Complete

Page 1 of 2 ☐ Fatal

New Jersey Police Crash Investigation Report

☒ Reportable ☐ Non-Reportable ☐ Change Report

96 05 | 97 01 | 98 01 | 99 05 | 100a 01 | 100b 04 | 101 02 | 102 01 | 103 01 | 104 03 | 105 01 | 106 ---- | 107 ---- | 108 05 | 109 ---- | 110 02 | 111 ---- | 112 01 | 113 ---- | 114 99 | 115 ---- | 116 04 | 117 ----

1. Case Number: 20-03830
2. Police Dept. of: East Brunswick — Code: 01
3. Station/Precinct:

10. Crash Occurred On: Main Street (Road Name) W (Dir) of: Old Bridge Turnpike
11. Speed Limit: 25
12. Route No.: 615 — Suffix: — 13. Milepost:
14. 200 — 15. ☐ At Intersection with ☒ Feet ☐ Miles — 16. ☐ N ☒ E ☐ S ☐ W
18. Speed Limit: 35
19. Ramp ☐ To: ☐ From: — 17. Cross Road Name/Route No.: — ☐ NB ☐ EB ☐ SB ☐ WB
21. Latitude — 20. Route Name/Route No. — 22. Longitude

4. Date of Crash (mm dd yy): 01 16 20
5. Day of Week: Su M Tu W (Th) F Sa
6. Time (use 2400 hrs.): 1651
7. Municipality Code: 1204
8. Total Killed: - -
9. Total Injured: - -

23. Veh. #: 3 — 24. Policy No.: X116827E2030M — 25. NJ Ins. Code: 962
☐ Parked ☐ Ped ☐ Pedalcylist ☐ Resp. to Emergency ☐ Hit & Run

26. Driver's First Name: Arthur — Initial — Last Name: Neilsen — 29. Sex: M
27. Number & Street: 22 Prince Rd
28. City, State, Zip: East Brunswick, NJ 08816-4516
30. Eyes: 4 — DL Class: ---- — Restrictions: ---- — Endorsements: ----
31. State: NJ
32. Driver's License Number: N2276 06179 01544
33. DOB (mm dd yy): 01 20 54
34. Expires (mm yy): 01/22

35. Owner's First Name — Initial — Last Name
☐ Same as Driver — Bug Stop
36. Number & Street: PO Box 1017
37. City, State, Zip: East Brunswick, NJ 08816
38. Make: FOR — 39. Model: F15 — 40. Color: WT — 41. Year: 16 — 42. Plate No.: XD591V — 43. State: NJ
44. VIN: 1FTMF1EP2GKD48926 — 45. Expires: 11/20
46. Vehicle Removed to:
☒ Driven ☐ Towed Disabled ☐ Towed Disabled & Impounded ☐ Left at Scene ☐ Towed Impounded
47. Authority: ☐ Owner ☐ Driver ☐ Police
48. Alcohol Drug Test — Given: ☒ No ☐ Yes ☐ Refused — Type: ☐ Breath ☐ Blood ☐ Urine — Results: 0. % ☐ Pending
49. Hazardous Material: ☐ None ☐ On Board ☐ Spill — Hazard Class — Placard No.
50. Carrier No.: ☐ USDOT ☐ None ☐ MC/MX
51. GVWR / GCWR (trucks & buses only): ☐ ≤ 10,000 lbs. ☐ 10,001 - 26,000 lbs. ☐ ≥ 26,001 lbs.
52. Motor Carrier or Government Entity
Number & Street
City, State, Zip

53. Veh. #
54. Policy No.
55. NJ Ins. Code
☐ Parked ☐ Ped ☐ Pedalcylist ☐ Resp. to Emergency ☐ Hit & Run
56. Driver's First Name — Initial — Last Name
59. Sex
57. Number & Street
58. City, State, Zip
60. Eyes — DL Class — Restrictions — Endorsements
61. State
62. Driver's License Number
63. DOB (mm dd yy)
64. Expires (mm yy)
65. Owner's First Name — Initial — Last Name
☐ Same as Driver
66. Number & Street
67. City, State, Zip
68. Make — 69. Model — 70. Color — 71. Year — 72. Plate No. — 73. State
74. VIN — 75. Expires
76. Vehicle Removed to:
☐ Driven ☐ Towed Disabled ☐ Towed Disabled & Impounded ☐ Left at Scene ☐ Towed Impounded
77. Authority: ☐ Owner ☐ Driver ☐ Police
78. Alcohol Drug Test — Given: ☐ No ☐ Yes ☐ Refused — Type: ☐ Breath ☐ Blood ☐ Urine — Results: 0. % ☐ Pending
79. Hazardous Material: ☐ None ☐ On Board ☐ Spill — Hazard Class — Placard No.
80. Carrier No.: ☐ USDOT ☐ None ☐ MC/MX
81. GVWR / GCWR (trucks & buses only): ☐ ≤ 10,000 lbs. ☐ 10,001 - 26,000 lbs. ☐ ≥ 26,001 lbs.
82. Motor Carrier or Government Entity
Number & Street
City, State, Zip

118a 02 | 118b ---- | 119a ---- | 119b ---- | 120a 01 | 120b ---- | 121a ---- | 121b | 122 01 | 123 ---- | 124 03 | 125 ---- | 126a 26 | 126b ---- | 126c ---- | 126d ---- | 126e 26 | 127a ---- | 127b ---- | 127c ---- | 127d ---- | 127e ---- | 128 26 | 129 12 | 130 12 | 131 ---- | 132 ---- | 133 02 | 134 02

135. Damage to Other Property ☐ Yes (If Yes, describe) ☐ No

Oper.	136. Charge	137. Summons No.	Oper.	138. Charge	139. Summons No.
----			----		
Oper.	140. Charge	141. Summons No.	Oper.	142. Charge	143. Summons No.
----			----		

	83	84	85	86	87	88	89	90	91	92	93	94	95	Names & Addresses of Occupants If Deceased, Date & Time of Death
A	----	----	----	----	----	----	----	----	----	----	----	----	----	
B	----	----	----	----	----	----	----	----	----	----	----	----	----	
C	----	----	----	----	----	----	----	----	----	----	----	----	----	
D	----	----	----	----	----	----	----	----	----	----	----	----	----	

Page 1 of 2 ☐ Fatal

New Jersey Police Crash Investigation Report

☒ Reportable ☐ Non-Reportable ☐ Change Report

96	05
97	01
98	01
99	05
100a	01
100b	04
101	02
102	01
103	01
104	02
105	02
106	----
107	----
108	25
109	01
110	02
111	01
112	----
113	----
114	03
115	----
116	04
117	04

1. Case Number: 20-04002
2. Police Dept. of: East Brunswick — Code: 0 1
3. Station/Precinct:

10. Crash Occurred On: Rues Lane (Road Name) W (Dir)
☒ At Intersection with ☐ Feet ☐ Miles (14 15) ☐ N ☐ E ☐ S ☐ W (16) of: Hy 18
11. Speed Limit: 3 5
12. Route No.: 6 1 7 — Suffix — 13. Milepost
18. Speed Limit: 4 5
19. Ramp ☐ To: ☐ From: 17. Cross Road Name/Route No.
☐ NB ☐ EB ☐ SB ☐ WB
21. Latitude — 20 Route Name/Route No. — 22. Longitude

4. Date of Crash (mm dd yy): 01 17 20
5. Day of Week: Su M Tu W Th (F) Sa
6. Time (use 2400 hrs.): 07 56
7. Municipality Code: 1 2 0 4
8. Total Killed: -- --
9. Total Injured: -- --

Veh. #	Policy No.	NJ Ins. Code	Driver's First Name	Initial	Last Name	Sex	Number & Street	City, State, Zip
23. 1	24. ISAH25281652	25. 487	26. Randy	J	Blazina	29. M	27. 459 Graystonw Court	28. Palmyra, PA 17078
53. 2	54. 26401510	55. 134	56. John		Gerding	59. M	57. 32 Lakeridge Drive	58. Matawan, NJ 07747-3735

☐ Parked ☐ Ped ☐ Pedalcyclist ☐ Resp. to Emergency ☐ Hit & Run

	Veh. 1	Veh. 2
Eyes	04	2
DL Class	CD	----
Restrictions	None	----
Endorsements	----	----
State	PA	NJ
Driver's License Number	23323015	G2667 40767 09942
DOB (mm dd yy)	05 18 74	09 13 94
Expires (mm yy)	05/22	09/24

	Veh. 1	Veh. 2
Owner's First Name	☐ Same as Driver Contract Transportation Systems	☐ Same as Driver Glenn Gerding
Number & Street	101Prospect Avenue NW 7 GH Bldg	32 Lakeridge Drive
City, State, Zip	37. Cleveland, OH 44115	67. Matawan, NJ 07747-3735
Make	38. Volvo	68. V W
Model	39. Truck	69. JET
Color	40. Blu	70. BK
Year	41. 201	71. 09
Plate No.	42. PWK9142	72. Z73DDX
State	43. OH	73. NJ
VIN	44. 4V4NC9EH5FN926197	74. 3VWJZ71KX9M176970
Expires	45. 06/20	75. 06/20
Vehicle Removed to:	----	----
	☒ Driven ☐ Towed Disabled ☐ Towed Disabled & Impounded ☐ Left at Scene ☐ Towed Impounded	☒ Driven ☐ Towed Disabled ☐ Towed Disabled & Impounded ☐ Left at Scene ☐ Towed Impounded
Authority	☐ Owner ☒ Driver ☐ Police	☐ Owner ☒ Driver ☐ Police
Alcohol Drug Test	Given: ☒ No ☐ Yes ☐ Refused; Type: ☐ Breath ☐ Blood ☐ Urine; Results: 0. % ☐ Pending	Given: ☒ No ☐ Yes ☐ Refused; Type: ☐ Breath ☐ Blood ☐ Urine; Results: 0. % ☐ Pending
Hazardous Material	☐ None ☐ On Board ☐ Spill; Hazard Class; Placard No.	☐ None ☐ On Board ☐ Spill; Hazard Class; Placard No.
Carrier No.	☒ USDOT 000188891 ☐ None; ☐ MC/MX	☐ USDOT ☐ None; ☐ MC/MX
GVWR / GCWR (trucks & buses only)	☐ ≤ 10,000 lbs. ☐ 10,001 - 26,000 lbs. ☐ ≥ 26,001 lbs.	☐ ≤ 10,000 lbs. ☐ 10,001 - 26,000 lbs. ☐ ≥ 26,001 lbs.
Motor Carrier or Government Entity		
Number & Street		
City, State, Zip		

135. Damage to Other Property ☐ Yes (If Yes, describe) ☒ No

Oper.	Charge	Summons No.	Oper.	Charge	Summons No.
2	39:4-97	e20000986	----		
----			----		

	83	84	85	86	87	88	89	90	91	92	93	94	95	Names & Addresses of Occupants (If Deceased, Date & Time of Death)
A	1	01	01	----	45	M	----	----	----	11	04	----	----	Blazina, Randy-459 Graystonw Court, Palmyra, PA 17078
B	2	01	01	----	25	M	----	----	----	11	04	----	----	Gerding, John-32 Lakeridge Drive, Matawan, NJ 07747-3735
C	----	----	----	----	----	----	----	----	----	----	----	----	----	
D	----	----	----	----	----	----	----	----	----	----	----	----	----	

118a	25
118b	----
119a	04
119b	----
120a	01
120b	
121a	01
121b	
122	02
123	01
124	03
125	03
126a	26
126b	----
126c	----
126d	----
126e	26
127a	26
127b	----
127c	----
127d	----
127e	26
128	26
129	03
130	03
131	11
132	09
133	02
134	03

New Jersey Police Crash Investigation Report	Case Number 20-04002	Page 2 of 2

	83	84	85	86	87	88	89	90	91	92	93	94	95	Names & Addresses of Occupants *If Deceased, Date & Time of Death*
E	----	----	----	----	----	----	----	----	----	----	----	----	----	----------
F	----	----	----	----	----	----	----	----	----	----	----	----	----	----------
G	----	----	----	----	----	----	----	----	----	----	----	----	----	----------
H	----	----	----	----	----	----	----	----	----	----	----	----	----	----------
I	----	----	----	----	----	----	----	----	----	----	----	----	----	----------
J	----	----	----	----	----	----	----	----	----	----	----	----	----	----------

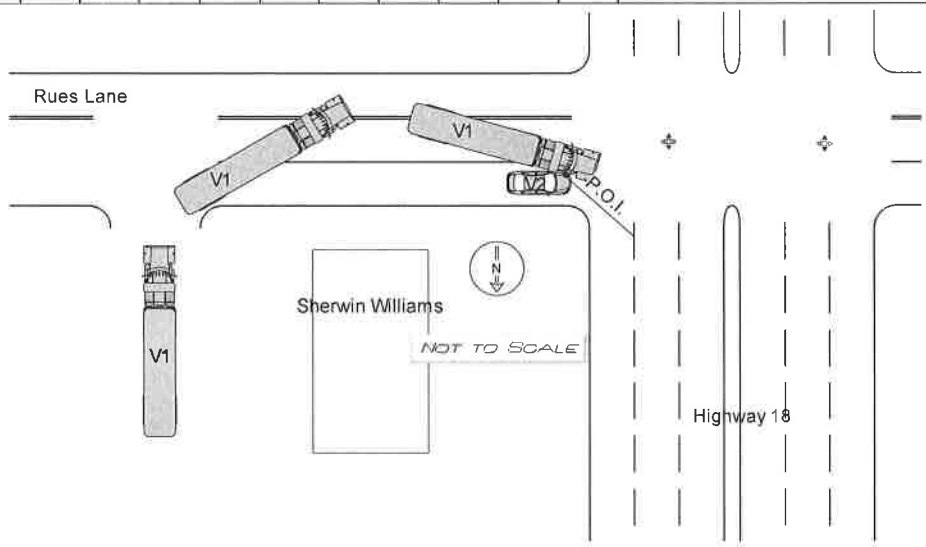

145. Crash Description/Narrative

Vehicle 1 was exiting the Sherwin Williams parking lot, turning right onto Rues lane, and then was attempting to turn right onto Highway 18. Vehicle 2 was traveling westbound on Rues Lane and saw the turn signal on vehicle 1 and attempted to pass vehicle 1 in the right lane of travel. Vehicle 2 then sideswiped vehicle 1. Vehicle 2 is at fault for the accident for failing to yield to vehicle 1. Driver 1 said the light turned green and the traffic cleared out from Rues Lane and while he was attempting to turn onto Hy 18 vehicle 2 came from behind him and the vehicle sideswiped his tractor trailer. Vehicle 2 was coupled to a trailer bearing IL Registration 510006. Vehicle 1 is issued by Georgia Fleet Ace American Insurance Company. Vehicle 2 had a dent in the driver side rear passenger door.

146. Officer's Signature	147. Badge #	148. Reviewer	Badge #	149. Case Status
Ptl. Michael Smith 185	185	SGT. M. UNKEL 225		☐Pending ☒Complete

Page 1 of 2 ☐ Fatal

New Jersey Police Crash Investigation Report

☐ Reportable ☒ Non-Reportable ☐ Change Report

96 04 | 97 01 | 98 01 | 99 05 | 100a 01 | 100b 04 | 101 02 | 102 01 | 103 01 | 104 02 | 105 01 | 106 ---- | 107 ---- | 108 01 | 109 01 | 110 01 | 111 01 | 112 ---- | 113 ---- | 114 ---- | 115 ---- | 116 01 | 117 01

1. Case Number: 20-04024
2. Police Dept. of: East Brunswick — Code: 0 1
3. Station/Precinct:
4. Date of Crash: mm 01 dd 17 yy 20
5. Day of Week: Su M Tu W Th (F) Sa
6. Time (use 2400 hrs.): 09 13
7. Municipality Code: 1 2 0 4
8. Total Killed: 0 0
9. Total Injured: 0 0
10. Crash Occurred On: 620 Cranbury Road (Road Name) Dir
☐ At Intersection with ☐ Feet ☐ Miles (14 15) ☒ N ☐ E ☐ S ☐ W (16) of:
11. Speed Limit
12. Route No. Suffix 13. Milepost
18. Speed Limit
19. Ramp ☐ To: ☐ From: 17. Cross Road Name/Route No. ☐ NB ☐ EB ☐ SB ☐ WB
21. Latitude 20 Route Name/Route No. 22. Longitude

118a 25 | 118b ---- | 119a 02 | 119b 09 | 120a 01 | 120b ---- | 121a 01 | 121b ---- | 122 12 | 123 12 | 124 11 | 125 11 | 126a 26 | 126b ---- | 126c ---- | 126d ---- | 126e 26 | 127a 26 | 127b ---- | 127c ---- | 127d ---- | 127e 26 | 128 26 | 129 06 | 130 06 | 131 12 | 132 12 | 133 02 | 134 02

Veh. #	Policy No.	NJ Ins. Code	Driver's First Name	Initial	Last Name	Sex	Number & Street	City	State	Zip
23. 01	24. 4546845977	25. 35882**	26. Chittibomma	G	Leelagurudas	M	21 Hemlock Street	West Haven	CT	06516
53. 02	54. F10057130-6	55. 426	56. Mitchell	M	Cohen	M	23 Beacon Hill Drive	E Brunswick	NJ	08816-3435

☐ Parked ☐ Ped ☐ Pedalcyclist ☐ Resp. to Emergency ☐ Hit & Run

Veh. #	Eyes	DL Class	Restrictions	Endorsements	State	License Number	DOB	Expires
01	01	D	B	----	CT	189438184	06 24 94	06/24
02	2	D	1	----	NJ	C6161 55982 08522	08 09 52	08/22

Owner's First Name	Initial	Last Name	Number & Street	City	State	Zip
☒ Same as Driver						
☒ Same as Driver						

Veh. #	Make	Model	Color	Year	Plate No.	State	VIN	Expires
01	Honda	CIVIC	Blk	16	AP45856	CT	2HGFC2F58GH512225	06/20
02	TOY	CAM	SL	15	R66KJU	NJ	4T4BF1FK7FR475203	08/20

Veh. #	Vehicle Removed to:	Authority	Alcohol Drug Test	Hazardous Material	Carrier No.	GVWR / GCWR (trucks & buses only)
01	☒ Driven ☐ Towed Disabled ☐ Towed Disabled & Impounded ☐ Left at Scene ☐ Towed Impounded	☒ Owner ☐ Driver ☐ Police	Given: ☒ No ☐ Yes ☐ Refused; Type: ☐ Breath ☐ Blood ☐ Urine; Results: 0. % ☐ Pending	☐ None ☐ On Board ☐ Spill; Hazard Class; Placard No.	☐ USDOT ☐ MC/MX ☐ None	☐ ≤ 10,000 lbs. ☐ 10,001 - 26,000 lbs. ☐ ≥ 26,001 lbs.
02	☒ Driven ☐ Towed Disabled ☐ Towed Disabled & Impounded ☐ Left at Scene ☐ Towed Impounded	☒ Owner ☐ Driver ☐ Police	Given: ☒ No ☐ Yes ☐ Refused; Type: ☐ Breath ☐ Blood ☐ Urine; Results: 0. % ☐ Pending	☐ None ☐ On Board ☐ Spill; Hazard Class; Placard No.	☐ USDOT ☐ MC/MX ☐ None	☐ ≤ 10,000 lbs. ☐ 10,001 - 26,000 lbs. ☐ ≥ 26,001 lbs.

52. Motor Carrier or Government Entity
Number & Street
City State Zip

82. Motor Carrier or Government Entity
Number & Street
City State Zip

135. Damage to Other Property ☐ Yes (If Yes, describe) ☒ No

Oper.	Charge	Summons No.	Oper.	Charge	Summons No.
----			----		
----			----		
----			----		
----			----		

	83	84	85	86	87	88	89	90	91	92	93	94	95	Names & Addresses of Occupants / If Deceased, Date & Time of Death
A	1	01	01	05	25	M	----	----	1	11	04	----	----	Leelagurudas, Chittibomma-21 Hemlock Street, West Haven CT. 06516
B	2	01	01	05	67	M	----	----	1	10	04	----	----	Cohen, Mitchell-23 Beacon Hill Drive, E Brunswick, NJ 08816-3435
C	----	----	----	----	----	----	----	----	----	----	----	----	----	
D	----	----	----	----	----	----	----	----	----	----	----	----	----	

New Jersey Police Crash Investigation Report	Case Number 20-04024	Page 2 of 2

	83	84	85	86	87	88	89	90	91	92	93	94	95	Names & Addresses of Occupants *If Deceased, Date & Time of Death*
E	----	----	----	----	----	----	----	----	----	----	----	----	----	----------
F	----	----	----	----	----	----	----	----	----	----	----	----	----	----------
G	----	----	----	----	----	----	----	----	----	----	----	----	----	----------
H	----	----	----	----	----	----	----	----	----	----	----	----	----	----------
I	----	----	----	----	----	----	----	----	----	----	----	----	----	----------
J	----	----	----	----	----	----	----	----	----	----	----	----	----	----------

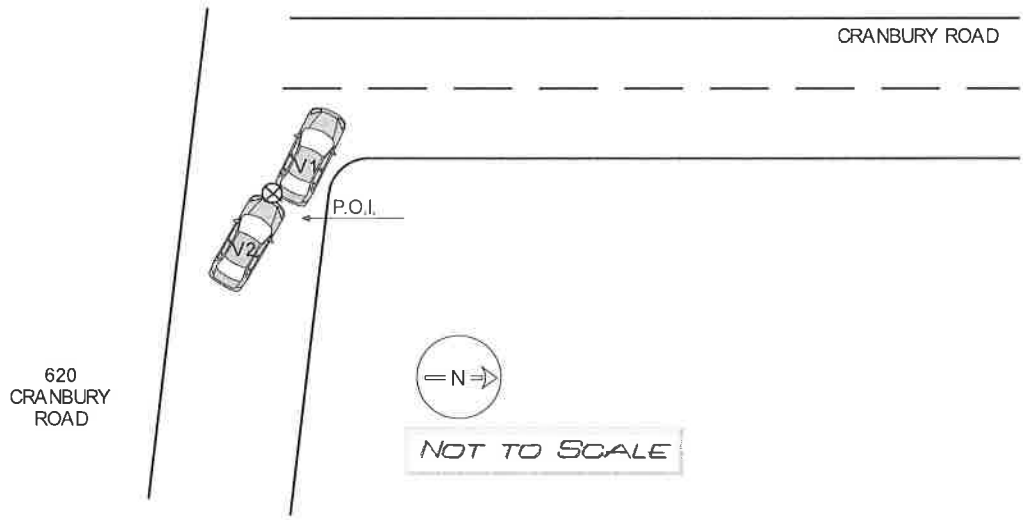

145. Crash Description/Narrative

V1 was exiting 620 Cranbury Road and entering the roadway (Cranbury Road). At this time, V2 was behind V1 following the same actions. V2 then collided into the rear bumper of V1. The driver of V2 sated that his foot came off the brake and he accelerated, not realizing how close V1 was. Investigation revealed the same. No further action.

146. Officer's Signature	147. Badge #	148. Reviewer	Badge #	149. Case Status
Ptl. Joseph Napoli 264		SGT. M. UNKEL 225		☐ Pending ☒ Complete

Page 1 of 2 ☐ Fatal

New Jersey Police Crash Investigation Report

☐ Reportable ☒ Non-Reportable ☐ Change Report

96	04
97	01
98	01
99	07
100a	01
100b	04
101	02
102	01
103	01
104	02
105	03
106	----
107	----
108	01
109	05
110	01
111	01
112	----
113	----
114	----
115	----
116	04
117	03

1. Case Number: 20-04031
2. Police Dept. of: East Brunswick — Code: 0 1
3. Station/Precinct:

10. Crash Occurred On: Tices Lane (Road Name) W (Dir) — 11. Speed Limit: 3 5
12. Route No. — Suffix — 13. Milepost
☐ At Intersection with ☒ Feet ☐ Miles — 500 (14, 15) — ☐ N ☒ E ☐ S ☐ W (16) — of: Hy 18
18. Speed Limit: 4 5
19. Ramp ☐ To: ☐ From: — 17. Cross Road Name/Route No. — ☐ NB ☐ EB ☐ SB ☐ WB
21. Latitude — 20 Route Name/Route No. — 22. Longitude

4. Date of Crash (mm dd yy): 01 17 20 — 5. Day of Week: Su M Tu W Th (F) Sa — 6. Time (use 2400 hrs.): 10 09 — 7. Municipality Code: 1 2 0 4 — 8. Total Killed: -- -- — 9. Total Injured: -- --

118a	25	118b	----	119a	02	119b	----	120a	01
120b	----	121a	01	121b	----	122	01	123	03
124	05	125	08	126a	26	126b	----	126c	----
126d	----	126e	26	127a	26	127b	----	127c	----
127d	----	127e	26	128	26	129	12	130	12
131	10	132	10	133	02	134	01		

Vehicle 1

23. Veh. # 1 — 24. Policy No. F409055-1 — 25. NJ Ins. Code 426
☐ Parked ☐ Ped ☐ Pedalcylist ☐ Resp. to Emergency ☐ Hit & Run

26. Driver's First Name: Boguslawa — Initial — Last Name: Jedrych — 29. Sex: F
27. Number & Street: 21 Parkway Pl
28. City: Parlin, NJ 08859-1905 — State — Zip
30. Eyes: 2 — DL Class: D — Restrictions: None — Endorsements: Non — 31. State: NJ
32. Driver's License Number: J2152 09400 51502 — 33. DOB (mm dd yy): 01 24 50 — 34. Expires (mm yy): 01/22
35. Owner's First Name: ☐ Same as Driver Wojciech — Initial — Last Name: Szewczyk
36. Number & Street: 21 Parkway Pl.
37. City: Parlin, NJ 08859 — State — Zip
38. Make: NIS — 39. Model: ALT — 40. Color: GY — 41. Year: 16 — 42. Plate No.: F13HGT — 43. State: NJ
44. VIN: 1N4AL3AP2GN390174 — 45. Expires: 10/20
46. Vehicle Removed to: ----
☒ Driven ☐ Towed Disabled ☐ Towed Disabled & Impounded ☐ Left at Scene ☐ Towed Impounded
47. Authority: ☐ Owner ☒ Driver ☐ Police
48. Alcohol Drug Test — Given: ☒ No ☐ Yes ☐ Refused — Type: ☐ Breath ☐ Blood ☐ Urine — Results: 0. % ☐ Pending
49. Hazardous Material: ☐ None ☐ On Board ☐ Spill — Hazard Class — Placard No.
50. Carrier No.: ☐ USDOT ☐ MC/MX ☐ None
51. GVWR / GCWR (trucks & buses only): ☐ ≤ 10,000 lbs. ☐ 10,001 - 26,000 lbs. ☐ ≥ 26,001 lbs.
52. Motor Carrier or Government Entity: ----
Number & Street: ----
City: ---- State Zip

Vehicle 2

53. Veh. # 2 — 54. Policy No. F10242471-0 — 55. NJ Ins. Code 426
☐ Parked ☐ Ped ☐ Pedalcylist ☐ Resp. to Emergency ☐ Hit & Run

56. Driver's First Name: Alejandro — Initial — Last Name: Reyes — 59. Sex: M
57. Number & Street: 127 Main St. Apt B
58. City: South River, NJ 08882-1285 — State — Zip
60. Eyes: 2 — DL Class: D — Restrictions: 1T — Endorsements: Non — 61. State: NJ
62. Driver's License Number: R2982 01800 10002 — 63. DOB (mm dd yy): 10 26 00 — 64. Expires (mm yy): 10/23
65. Owner's First Name: ☒ Same as Driver ---- — Initial — Last Name
66. Number & Street: ----
67. City: ---- State Zip
68. Make: CHE — 69. Model: S10 — 70. Color: YEL — 71. Year: 03 — 72. Plate No.: F28MCP — 73. State: NJ
74. VIN: 1GCDT13X93K109928 — 75. Expires: 12/20
76. Vehicle Removed to: ----
☒ Driven ☐ Towed Disabled ☐ Towed Disabled & Impounded ☐ Left at Scene ☐ Towed Impounded
77. Authority: ☒ Owner ☐ Driver ☐ Police
78. Alcohol Drug Test — Given: ☒ No ☐ Yes ☐ Refused — Type: ☐ Breath ☐ Blood ☐ Urine — Results: 0. % ☐ Pending
79. Hazardous Material: ☐ None ☐ On Board ☐ Spill — Hazard Class — Placard No.
80. Carrier No.: ☐ USDOT ☐ MC/MX ☐ None
81. GVWR / GCWR (trucks & buses only): ☐ ≤ 10,000 lbs. ☐ 10,001 - 26,000 lbs. ☐ ≥ 26,001 lbs.
82. Motor Carrier or Government Entity: ----
Number & Street: ----
City: ---- State Zip

135. Damage to Other Property ☐ Yes (If Yes, describe) ☒ No

Oper.	136. Charge	137. Summons No.	Oper.	138. Charge	139. Summons No.
----	----	----	----	----	----
Oper.	140. Charge	141. Summons No.	Oper.	142. Charge	143. Summons No.
----	----	----	----	----	----

	83	84	85	86	87	88	89	90	91	92	93	94	95	Names & Addresses of Occupants / If Deceased, Date & Time of Death
A	1	01	01	05	69	F	----	----	----	11	04	----	----	Jedrych, Boguslawa-21 Parkway Pl, Parlin, NJ 08859-1905
B	2	01	01	05	19	M	----	----	----	11	04	----	----	Reyes, Alejandro-127 Main St. Apt B, South River, NJ 08882-1285
C	2	03	01	05	29	F	----	----	----	11	04	----	----	Reyes, Cindy-55 Jeffrie Ave Apt 9, South River, NJ 08882-2253
D	----	----	----	----	----	----	----	----	----	----	----	----	----	----

New Jersey Police Crash Investigation Report	Case Number 20-04031	Page 2 of 2

	83	84	85	86	87	88	89	90	91	92	93	94	95	Names & Addresses of Occupants *If Deceased, Date & Time of Death*
E	----	----	----	----	----	----	----	----	----	----	----	----	----	----------
F	----	----	----	----	----	----	----	----	----	----	----	----	----	----------
G	----	----	----	----	----	----	----	----	----	----	----	----	----	----------
H	----	----	----	----	----	----	----	----	----	----	----	----	----	----------
I	----	----	----	----	----	----	----	----	----	----	----	----	----	----------
J	----	----	----	----	----	----	----	----	----	----	----	----	----	----------

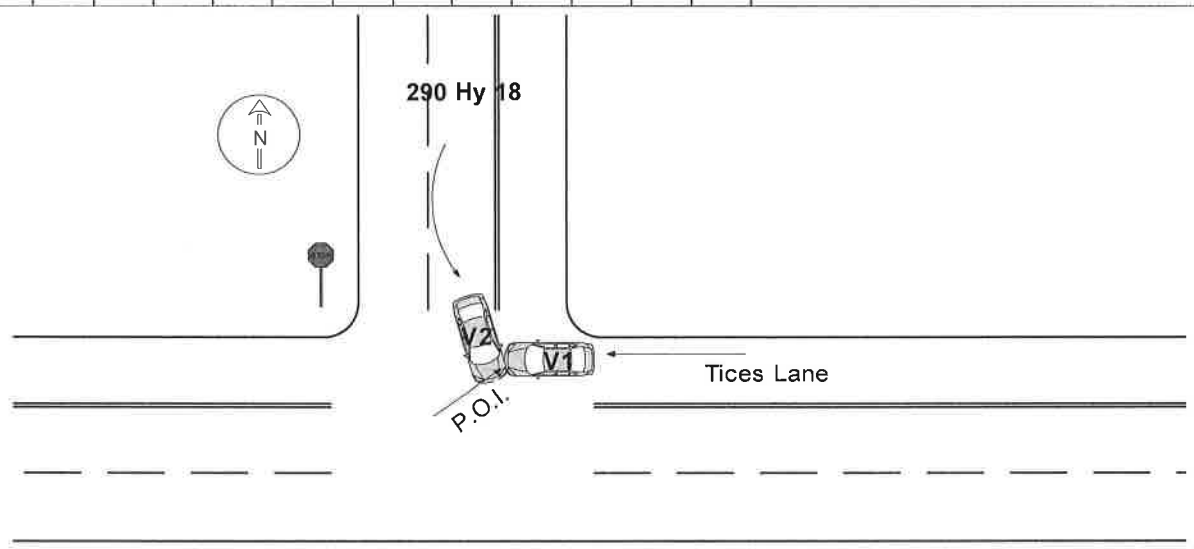

145. Crash Description/Narrative

V1 was traveling west on Tices Lane, when she was struck in the front bumper by V2 who turned left in front of her. Driver two was stopped at the stop sign exiting the parking lot of 290 Hy 18. Driver two indicated that he thought V1 was going to turn into the parking lot or let him go but she did not and he struck her vehicle when he turned left onto Tices Lane.

My investigation reveals that driver inattention on the part of driver two contributed to the cause of the collision.

146. Officer's Signature	147. Badge #	148. Reviewer	Badge #	149. Case Status
Ptl. Maria Herrera 206		SGT. M. UNKEL 225		☐ Pending ☒ Complete

Page 1 of 2 ☐ Fatal

New Jersey Police Crash Investigation Report

☒ Reportable ☐ Non-Reportable ☐ Change Report

96	05
97	01
98	01
99	07
100a	01
100b	04
101	02
102	01
103	01
104	02
105	08
106	----
107	----
108	01
109	04
110	01
111	01
112	----
113	----
114	----
115	----
116	01
117	02

1. Case Number: 20-04054
2. Police Dept. of: East Brunswick — Code: 0 1
3. Station/Precinct:

10. Crash Occurred On: Cortland Drive (Road Name) N (Dir) — 11. Speed Limit: 2 5
12. Route No. — Suffix — 13. Milepost
14. 100 — 15. ☐ At Intersection with ☐ Feet ☐ Miles — 16. ☐ N ☐ E ☒ S ☐ W of: Cortland Drive
18. Speed Limit: 2 5
19. Ramp ☐ To: ☐ From: — 17. Cross Road Name/Route No. — ☐ NB ☐ EB ☐ SB ☐ WB
21. Latitude — 20. Route Name/Route No. — 22. Longitude

4. Date of Crash: mm 01 dd 17 yy 20
5. Day of Week: Su M Tu W Th (F) Sa
6. Time (use 2400 hrs.): 11 24
7. Municipality Code: 1 2 0 4
8. Total Killed: - -
9. Total Injured: - -

118a	25
118b	----
119a	10
119b	----
120a	01
120b	
121a	01
121b	
122	01
123	13
124	11
125	11
126a	26
126b	56
126c	----
126d	----
126e	26
127a	26
127b	----
127c	----
127d	----
127e	26
128	26
129	11
130	10
131	06
132	06
133	04
134	03

Vehicle 1

23. Veh. # 1 — 24. Policy No. 4028-18-46-06 — 25. NJ Ins. Code 148
☐ Parked ☐ Ped ☐ Pedalcyclist ☐ Resp. to Emergency ☐ Hit & Run

26. Driver's First Name: Vishwanatham — Initial — Last Name: Chikoti — 29. Sex: M
27. Number & Street: 55 Cortland Drive
28. City: East Brunswick, NJ 08816 — State — Zip
30. Eyes: 1 — DL Class: D — Restrictions: ---- — Endorsements: ---- — 31. State: NJ
32. Driver's License Number: C3451 77200 05591 — 33. DOB mm 05 dd 28 yy 59 — 34. Expires mm yy
35. Owner's First Name — Initial — Last Name: ☒ Same as Driver
36. Number & Street:
37. City — State — Zip:
38. Make: BMW — 39. Model: 320 — 40. Color: WT — 41. Year: 17 — 42. Plate No.: T78HYZ — 43. State: NJ
44. VIN: WBA8E5G3XHNU45228 — 45. Expires: 08/21
46. Vehicle Removed to: Big A's Towing
☐ Driven ☒ Towed Disabled ☐ Towed Disabled & Impounded ☐ Left at Scene ☐ Towed Impounded
47. Authority: ☐ Owner ☐ Driver ☒ Police
48. Alcohol Drug Test — Given: ☒ No ☐ Yes ☐ Refused — Type: ☐ Breath ☐ Blood ☐ Urine — Results: 0. % ☐ Pending
49. Hazardous Material: ☐ None ☐ On Board ☐ Spill — Hazard Class — Placard No.
50. Carrier No.: ☐ USDOT ☐ MC/MX ☐ None
51. GVWR / GCWR (trucks & buses only): ☐ ≤ 10,000 lbs. ☐ 10,001 - 26,000 lbs. ☐ ≥ 26,001 lbs.
52. Motor Carrier or Government Entity:
Number & Street:
City — State — Zip:

Vehicle 2

53. Veh. # 2 — 54. Policy No. 91639001 — 55. NJ Ins. Code 134
☐ Parked ☐ Ped ☐ Pedalcyclist ☐ Resp. to Emergency ☐ Hit & Run

56. Driver's First Name: Hui — Initial: M — Last Name: Mak — 59. Sex: F
57. Number & Street: 64 Cortland Drive
58. City: East Brunswick, NJ 08816-2385 — State — Zip
60. Eyes: 2 — DL Class: D — Restrictions: 1 — Endorsements: ---- — 61. State: NJ
62. Driver's License Number: M0210 34774 60752 — 63. DOB mm 10 dd 01 yy 75 — 64. Expires mm 08 yy 22
65. Owner's First Name — Initial — Last Name: ☒ Same as Driver
66. Number & Street:
67. City — State — Zip:
68. Make: M B — 69. Model: M-C — 70. Color: SL — 71. Year: 14 — 72. Plate No.: N47ECF — 73. State: NJ
74. VIN: 4JGDA5HB6EA366835 — 75. Expires: 03/20
76. Vehicle Removed to:
☐ Driven ☐ Towed Disabled ☐ Towed Disabled & Impounded ☒ Left at Scene ☐ Towed Impounded
77. Authority: ☒ Owner ☐ Driver ☐ Police
78. Alcohol Drug Test — Given: ☒ No ☐ Yes ☐ Refused — Type: ☐ Breath ☐ Blood ☐ Urine — Results: 0. % ☐ Pending
79. Hazardous Material: ☐ None ☐ On Board ☐ Spill — Hazard Class — Placard No.
80. Carrier No.: ☐ USDOT ☐ MC/MX ☐ None
81. GVWR / GCWR (trucks & buses only): ☐ ≤ 10,000 lbs. ☐ 10,001 - 26,000 lbs. ☐ ≥ 26,001 lbs.
82. Motor Carrier or Government Entity:
Number & Street:
City — State — Zip:

135. Damage to Other Property ☐ Yes (if Yes, describe) ☒ No

Oper.	136. Charge	137. Summons No.	Oper.	138. Charge	139. Summons No.
----			----		
Oper.	140. Charge	141. Summons No.	Oper.	142. Charge	143. Summons No.
----			----		

	83	84	85	86	87	88	89	90	91	92	93	94	95	Names & Addresses of Occupants / If Deceased, Date & Time of Death
A	1	01	----	----	60	M	----	----	----	11	04	----	----	Chikoti, Vishwanatham-55 Cortland Drive, East Brunswick, NJ 08816
B	2	01	----	----	44	F	----	----	----	11	04	----	----	Mak, Hui-64 Cortland Drive, East Brunswick, NJ 08816-2385
C	----	----	----	----	----	----	----	----	----	----	----	----	----	
D	----	----	----	----	----	----	----	----	----	----	----	----	----	

New Jersey Police Crash Investigation Report	Case Number 20-04054	Page 2 of 2

	83	84	85	86	87	88	89	90	91	92	93	94	95	Names & Addresses of Occupants *If Deceased, Date & Time of Death*
E	----	----	----	----	----	----	----	----	----	----	----	----	----	----------
F	----	----	----	----	----	----	----	----	----	----	----	----	----	----------
G	----	----	----	----	----	----	----	----	----	----	----	----	----	----------
H	----	----	----	----	----	----	----	----	----	----	----	----	----	----------
I	----	----	----	----	----	----	----	----	----	----	----	----	----	----------
J	----	----	----	----	----	----	----	----	----	----	----	----	----	----------

NOT TO SCALE

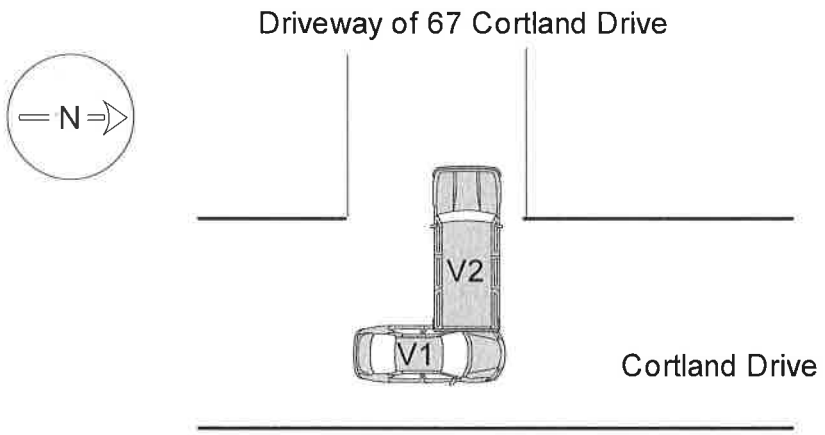

145. Crash Description/Narrative

Vehicle #1 was traveling north on Cortland Drive. Vehicle #2 was backing out of 67 Cortland Drive. Accident investigation revealed vehicle #2 was backing unsafely when vehicle #2 struck vehicle #1

146. Officer's Signature	147. Badge #	148. Reviewer	Badge #	149. Case Status
Ptl. Brian Brownlie 176		SGT. M. UNKEL 225		☐ Pending ☒ Complete

Page 1 of ☐ Fatal

New Jersey Police Crash Investigation Report

☒ Reportable ☐ Non-Reportable ☐ Change Report

96 01 | 97 01 | 98 01 | 99 02 | 100a 01 | 100b 04 | 101 02 | 102 01 | 103 01 | 104 02 | 105 01 | 106 ---- | 107 ---- | 108 01 | 109 01 | 110 01 | 111 01 | 112 ---- | 113 ---- | 114 ---- | 115 ---- | 116 03 | 117 03

1. Case Number: 20-04141
2. Police Dept. of: East Brunswick — Code: 0 1
3. Station/Precinct:
4. Date of Crash (mm dd yy): 01 17 20
5. Day of Week: Su M Tu W Th (F) Sa
6. Time (use 2400 hrs.): 19 12
7. Municipality Code: 1 2 0 4
8. Total Killed: - -
9. Total Injured: - -
10. Crash Occurred On: Hy 18 (Road Name) S (Dir) of: Tices Lane
☐ At Intersection with
☒ Feet ☐ Miles — 100 (14) (15)
☐ N ☐ E ☒ S ☐ W (16)
11. Speed Limit: 4 5
12. Route No.: 1 8 — Suffix: — 13. Milepost: .
18. Speed Limit: 3 5
19. Ramp ☐ To: ☐ From: — 17. Cross Road Name/Route No.
☐ NB ☐ EB ☐ SB ☐ WB
21. Latitude . — 20 Route Name/Route No. — 22. Longitude .

	Vehicle 1	Vehicle 2
23. Veh. #	1	2
24. Policy No.	F0274605	4595327497
25. NJ Ins. Code	426	148
☐ Parked ☐ Ped ☐ Pedalcyclist ☐ Resp. to Emergency ☐ Hit & Run		
26. Driver's First Name / Initial / Last Name	Joseph / / Amato	Gianna / L / Torres
29. Sex	M	F
27. Number & Street	180 N. Brook Dr	4 Erica Court
28. City / State / Zip	Milltown, NJ 08850-1430	Old Bridge, NJ 08857
30. Eyes	2	2
DL Class	----	----
Restrictions	----	----
Endorsements	----	----
31. State	NJ	NJ
32. Driver's License Number	A5717 41000 05702	T6646 28273 55012
33. DOB (mm dd yy)	05 24 70	05 25 01
34. Expires (mm yy)	05/21	05/22
35. Owner's First Name / Initial / Last Name	☐ Same as Driver Lisa / / Amato	☐ Same as Driver Jucinda / / Cordes
36. Number & Street	33 Easton Ave	4 Erica Ct
37. City / State / Zip	Spotswood, NJ 08884-1156	Old Bridge, NJ 08857-1510
38. Make	HYU	INF
39. Model	ELA	Q50
40. Color	RD	BK
41. Year	19	17
42. Plate No.	X90LGY	V87LLA
43. State	NJ	NJ
44. VIN	KMHD84LF3KU886761	JN1CV7AR1HM682320
45. Expires	05/22	06/20
46. Vehicle Removed to:	----	----
☒ Driven ☐ Towed Disabled ☐ Towed Disabled & Impounded ☐ Left at Scene ☐ Towed Impounded		
47. Authority	☐ Owner ☐ Driver ☐ Police	☐ Owner ☐ Driver ☐ Police
48. Alcohol Drug Test	Given: ☒ No ☐ Yes ☐ Refused; Type: ☐ Breath ☐ Blood ☐ Urine; Results: 0. % ☐ Pending	Given: ☒ No ☐ Yes ☐ Refused; Type: ☐ Breath ☐ Blood ☐ Urine; Results: 0. % ☐ Pending
49. Hazardous Material	☐ None ☐ On Board ☐ Spill; Hazard Class / Placard No.	☐ None ☐ On Board ☐ Spill; Hazard Class / Placard No.
50. Carrier No.	☐ USDOT ☐ MC/MX ☐ None	☐ USDOT ☐ MC/MX ☐ None
51. GVWR / GCWR (trucks & buses only)	☐ ≤ 10,000 lbs. ☐ 10,001 - 26,000 lbs. ☐ ≥ 26,001 lbs.	☐ ≤ 10,000 lbs. ☐ 10,001 - 26,000 lbs. ☐ ≥ 26,001 lbs.
52. Motor Carrier or Government Entity	----	----
Number & Street	----	----
City / State / Zip	----	----

118a 25 | 118b ---- | 119a 05 | 119b ---- | 120a 01 | 120b ---- | 121a 01 | 121b ---- | 122 01 | 123 11 | 124 04 | 125 04 | 126a 25 | 126b ---- | 126c ---- | 126d ---- | 126e 26 | 127a 26 | 127b ---- | 127c ---- | 127d ---- | 127e 26 | 128 26 | 129 06 | 130 06 | 131 12 | 132 12 | 133 03 | 134 03

135. Damage to Other Property ☐ Yes (If Yes, describe) ☐ No

Oper.	136. Charge	137. Summons No.	Oper.	138. Charge	139. Summons No.
----	----	----	2	39:4-56	1204E2000
Oper.	140. Charge	141. Summons No.	Oper.	142. Charge	143. Summons No.
----	----	----	----	----	----

	83	84	85	86	87	88	89	90	91	92	93	94	95	Names & Addresses of Occupants / If Deceased, Date & Time of Death
A	1	01	01	05	49	M	----	----	----	11	04	----	----	Amato, Joseph-180 N. Brook Dr, Milltown, NJ 08850-1430
B	2	01	01	05	18	F	----	----	----	11	04	----	----	Torres, Gianna-4 Erica Court, Old Bridge, NJ 08857
C	2	03	01	05	18	M	----	----	----	11	03	----	----	Mahmoud, Hashem- 1315 West Minister Blvd, Old Bridge, NJ
D	2	04	01	05	19	F	----	----	----	11	04	----	----	Assante, Angela- 24 Vandelft Dr, Apt 15, South Amboy, NJ

New Jersey Police Crash Investigation Report	Case Number 20-04141	Page 2 of ____

	83	84	85	86	87	88	89	90	91	92	93	94	95	Names & Addresses of Occupants *If Deceased, Date & Time of Death*
E	----	----	----	----	----	----	----	----	----	----	----	----	----	----------
F	----	----	----	----	----	----	----	----	----	----	----	----	----	----------
G	----	----	----	----	----	----	----	----	----	----	----	----	----	----------
H	----	----	----	----	----	----	----	----	----	----	----	----	----	----------
I	----	----	----	----	----	----	----	----	----	----	----	----	----	----------
J	----	----	----	----	----	----	----	----	----	----	----	----	----	----------

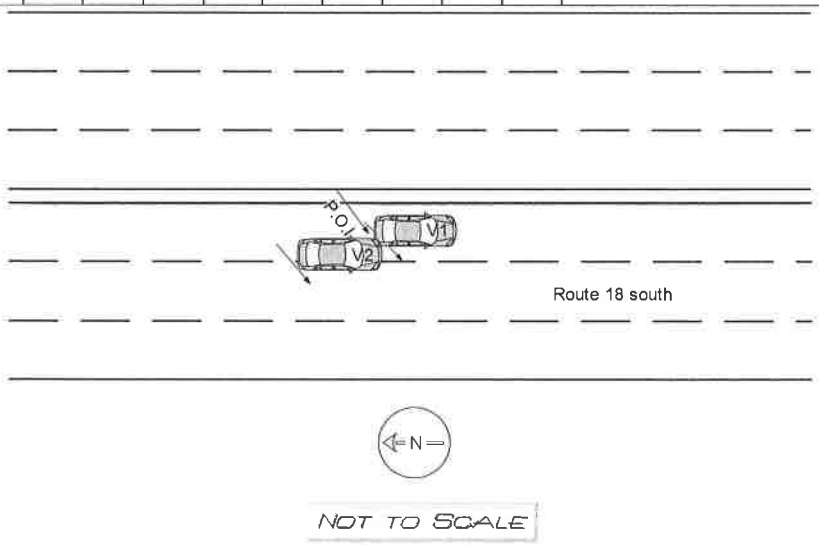

145. Crash Description/Narrative

Vehicle #1 was traveling south on Route 18 in the left lane. Vehicle #2 was traveling behind vehicle #1. Driver #2 proceeded to change lanes from the left lane to the center lane. While changing lanes vehicle #2 collided with vehicle #1.

146. Officer's Signature	147. Badge #	148. Reviewer	Badge #	149. Case Status
Ptl. Nicholas Mauro	226	214		☐ Pending ☒ Complete

Page 1 of ☐ Fatal

New Jersey Police Crash Investigation Report

☐ Reportable ☐ Non-Reportable ☒ Change Report

1. Case Number: 20-04141
2. Police Dept. of: East Brunswick — Code: 01
3. Station/Precinct:

10. Crash Occurred On: Hy 18 (Road Name) (Dir)
☐ At Intersection with ☐ Feet ☐ Miles ☐ N ☐ E ☐ S ☐ W of: Tices Lane
11. Speed Limit
12. Route No. Suffix 13. Milepost
18. Speed Limit
19. Ramp ☐ To: ☐ From: 17. Cross Road Name/Route No. ☐ NB ☐ EB ☐ SB ☐ WB
21. Latitude 20 Route Name/Route No. 22. Longitude

4. Date of Crash: 01 17 20 (mm dd yy)
5. Day of Week: Su M Tu W Th (F) Sa
6. Time (use 2400 hrs.): 1912
7. Municipality Code: 1204
8. Total Killed
9. Total Injured

23. Veh. # 1 — 24. Policy No. F0274605 — 25. NJ Ins. Code 426
☐ Parked ☐ Ped ☐ Pedalcyclist ☐ Resp. to Emergency ☐ Hit & Run

26. Driver's First Name: Joseph — Initial: A — Last Name: Amato — 29. Sex: M
27. Number & Street: 33 Easton Avenue
28. City, State, Zip: Spotswood, NJ 08884-1156
30. Eyes: 2 — DL Class: D — Restrictions: 1 — Endorsements: Non — 31. State: NJ
32. Driver's License Number: A5717 41061 01942 — 33. DOB: 01 30 94 (mm dd yy) — 34. Expires: 01/23 (mm yy)

53. Veh. # — 54. Policy No. — 55. NJ Ins. Code
☐ Parked ☐ Ped ☐ Pedalcyclist ☐ Resp. to Emergency ☐ Hit & Run

56. Driver's First Name — Initial — Last Name — 59. Sex
57. Number & Street
58. City, State, Zip
60. Eyes — DL Class — Restrictions — Endorsements — 61. State
62. Driver's License Number — 63. DOB (mm dd yy) — 64. Expires (mm yy)

35. Owner's First Name — Initial — Last Name
☐ Same as Driver
36. Number & Street
37. City, State, Zip
38. Make — 39. Model — 40. Color — 41. Year — 42. Plate No. — 43. State
44. VIN — 45. Expires
46. Vehicle Removed to:
☐ Driven ☐ Towed Disabled ☐ Towed Disabled & Impounded ☐ Left at Scene ☐ Towed Impounded
47. Authority: ☐ Owner ☐ Driver ☐ Police
48. Alcohol Drug Test — Given: ☐ No ☐ Yes ☐ Refused — Type: ☐ Breath ☐ Blood ☐ Urine — Results: 0. % ☐ Pending
49. Hazardous Material: ☐ None ☐ On Board ☐ Spill — Hazard Class — Placard No.
50. Carrier No.: ☐ USDOT ☐ None ☐ MC/MX
51. GVWR / GCWR (trucks & buses only): ☐ ≤ 10,000 lbs. ☐ 10,001 - 26,000 lbs. ☐ ≥ 26,001 lbs.
52. Motor Carrier or Government Entity
Number & Street
City, State, Zip

65. Owner's First Name — Initial — Last Name
☐ Same as Driver
66. Number & Street
67. City, State, Zip
68. Make — 69. Model — 70. Color — 71. Year — 72. Plate No. — 73. State
74. VIN — 75. Expires
76. Vehicle Removed to:
☐ Driven ☐ Towed Disabled ☐ Towed Disabled & Impounded ☐ Left at Scene ☐ Towed Impounded
77. Authority: ☐ Owner ☐ Driver ☐ Police
78. Alcohol Drug Test — Given: ☐ No ☐ Yes ☐ Refused — Type: ☐ Breath ☐ Blood ☐ Urine — Results: 0. % ☐ Pending
79. Hazardous Material: ☐ None ☐ On Board ☐ Spill — Hazard Class — Placard No.
80. Carrier No.: ☐ USDOT ☐ None ☐ MC/MX
81. GVWR / GCWR (trucks & buses only): ☐ ≤ 10,000 lbs. ☐ 10,001 - 26,000 lbs. ☐ ≥ 26,001 lbs.
82. Motor Carrier or Government Entity
Number & Street
City, State, Zip

135. Damage to Other Property ☐ Yes (If Yes, describe) ☐ No

Oper.	136. Charge	137. Summons No.	Oper.	138. Charge	139. Summons No.
Oper.	140. Charge	141. Summons No.	Oper.	142. Charge	143. Summons No.

	83	84	85	86	87	88	89	90	91	92	93	94	95	Names & Addresses of Occupants *If Deceased, Date & Time of Death*
A														
B														
C														
D														

Page 1 of 2 ☐ Fatal

New Jersey Police Crash Investigation Report

☒ Reportable ☐ Non-Reportable ☐ Change Report

96 05 | 97 01 | 98 01 | 99 07 | 100a 02 | 100b 04 | 101 02 | 102 01 | 103 01 | 104 02 | 105 05 | 106 ---- | 107 ---- | 108 04 | 109 01 | 110 01 | 111 01 | 112 ---- | 113 ---- | 114 ---- | 115 ---- | 116 03 | 117 01

1. Case Number: 20-04285
2. Police Dept. of: East Brunswick — Code: 01
3. Station/Precinct:

10. Crash Occurred On: Taylor Avenue (Road Name) Dir
At Intersection with ☐ / ☒ Feet ☐ Miles — 200 (14) (15) — ☐N ☐E ☒S ☐W (16) of: Ruth Street
11. Speed Limit: 25
12. Route No. — Suffix — 13. Milepost
18. Speed Limit: 25
19. Ramp ☐To: ☐From — 17. Cross Road Name/Route No. — ☐NB ☐EB ☐SB ☐WB
20 Route Name/Route No. — 21. Latitude — 22. Longitude

4. Date of Crash: mm 01 dd 18 yy 20
5. Day of Week: Su M Tu W Th F Sa
6. Time (use 2400 hrs.): 1053
7. Municipality Code: 1204
8. Total Killed: --
9. Total Injured: --

118a 02 | 118b ---- | 119a 25 | 119b ---- | 120a 01 | 120b ---- | 121a 01 | 121b ---- | 122 03 | 123 01 | 124 00 | 125 00 | 126a 26 | 126b ---- | 126c ---- | 126d ---- | 126e ---- | 127a 26 | 127b ---- | 127c ---- | 127d ---- | 127e ---- | 128 26 | 129 11 | 130 11 | 131 09 | 132 09 | 133 03 | 134 03

	Vehicle 1	Vehicle 2
23. Veh. #	1	2
24. Policy No.	4593-90-59-06	4516-71-05-40
25. NJ Ins. Code	639	184
☐ Parked ☐ Ped ☐ Pedalcyclist ☐ Resp. to Emergency ☐ Hit & Run		
26. Driver's First Name / Initial / Last Name	Elizabeth E Figueroa	Muhammad Sharif
29. Sex	F	M
27. Number & Street	53 Taylor Ave	36 Shelly Road
28. City / State / Zip	East Brunswick, NJ 08816-1445	Old Bridge, NJ 08857-3608
30. Eyes	2	2
DL Class	D	D
Restrictions	----	----
Endorsements	----	----
31. State	NJ	NJ
32. Driver's License Number	F4260 21265 57882	S3223 56861 12932
33. DOB mm dd yy	07 19 88	12 09 93
34. Expires mm yy	07/23	07/23
35. Owner's First Name / Initial / Last Name	☐ Same as Driver Ernesto Figueroa	☒ Same as Driver ----
36. Number & Street	220 White Rock Rd 2116	----
37. City / State / Zip	Verona, NJ 07044-1638	----
38. Make	Nissan	NIS
39. Model	Rogue	MAX
40. Color	Blk	WHI
41. Year	201	17
42. Plate No.	525212R	B83JMB
43. State	NJ	NJ
44. VIN	5N1AT2MV2GC923176	1N4AA6AP8HC377529
45. Expires	01/20	10/20
46. Vehicle Removed to:	----	----
☒ Driven ☐ Towed Disabled ☐ Towed Disabled & Impounded ☐ Left at Scene ☐ Towed Impounded		
47. Authority	☐ Owner ☒ Driver ☐ Police	☐ Owner ☒ Driver ☐ Police
48. Alcohol Drug Test Given:	☒ No ☐ Yes ☐ Refused	☒ No ☐ Yes ☐ Refused
Type:	☐ Breath ☐ Blood ☐ Urine	☐ Breath ☐ Blood ☐ Urine
Results:	0. % ☐ Pending	0. % ☐ Pending
49. Hazardous Material	☐ None ☐ On Board ☐ Spill; Hazard Class; Placard No.	☐ None ☐ On Board ☐ Spill; Hazard Class; Placard No.
50. Carrier No.	☐ USDOT ☐ MC/MX ☐ None	☐ USDOT ☐ MC/MX ☐ None
51. GVWR / GCWR (trucks & buses only)	☐ ≤ 10,000 lbs. ☐ 10,001 - 26,000 lbs. ☐ ≥ 26,001 lbs.	☐ ≤ 10,000 lbs. ☐ 10,001 - 26,000 lbs. ☐ ≥ 26,001 lbs.
52. Motor Carrier or Government Entity	----	----
Number & Street	----	----
City / State / Zip	----	----

135. Damage to Other Property ☐ Yes (If Yes, describe) ☒ No

Oper.	136. Charge	137. Summons No.	Oper.	138. Charge	139. Summons No.
1	----	----	2	----	----
----	140. Charge	141. Summons No.	----	142. Charge	143. Summons No.
	----	----		----	----

	83	84	85	86	87	88	89	90	91	92	93	94	95	Names & Addresses of Occupants If Deceased, Date & Time of Death
A	1	01	01	05	31	F	----	----	----	11	04	----	----	Figueroa, Elizabeth-53 Taylor Ave, East Brunswick, NJ 08816-1445
B	2	01	01	05	26	M	----	----	----	11	04	----	----	Sharif, Muhammad-36 Shelly Road, Old Bridge, NJ 08857-3608
C	----	----	----	----	----	----	----	----	----	----	----	----	----	----
D	----	----	----	----	----	----	----	----	----	----	----	----	----	----

New Jersey Police Crash Investigation Report	Case Number 20-04285	Page 2 of 2

	83	84	85	86	87	88	89	90	91	92	93	94	95	Names & Addresses of Occupants *If Deceased, Date & Time of Death*
E	----	----	----	----	----	----	----	----	----	----	----	----	----	----------
F	----	----	----	----	----	----	----	----	----	----	----	----	----	----------
G	----	----	----	----	----	----	----	----	----	----	----	----	----	----------
H	----	----	----	----	----	----	----	----	----	----	----	----	----	----------
I	----	----	----	----	----	----	----	----	----	----	----	----	----	----------
J	----	----	----	----	----	----	----	----	----	----	----	----	----	----------

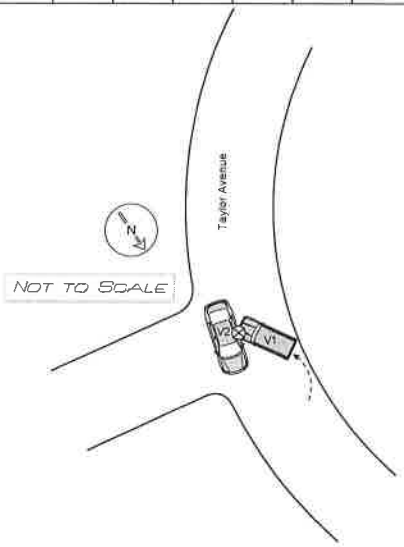

145. Crash Description/Narrative

Vehicle 1 was traveling south on Taylor Avenue attempting to make a left into a parking lot. Vehicle 2 was traveling north on Taylor Avenue. Vehicle 1 made a left turn and struck vehicle 2. Both vehicles had visible damages.

Driver 1 stated she attempted to make a left turn struck vehicle 2.

Driver 2 stated he saw vehicle 1 but he assumed she would wait for him to pass.

My investigation found driver 1 at fault for driver inattention.

146. Officer's Signature	147. Badge #	148. Reviewer	Badge #	149. Case Status
Ptl. Michael Manning 263	263	LT. ZIELINSKI/#181		☐ Pending ☒ Complete

Page 1 of 2 ☐ Fatal

New Jersey Police Crash Investigation Report

☐ Reportable ☐ Non-Reportable ☒ Change Report

1. Case Number: 20-04285
2. Police Dept. of: East Brunswick — Code: 01
3. Station/Precinct:
4. Date of Crash (mm dd yy): 01 18 20
5. Day of Week: Su M Tu W Th F Sa
6. Time (use 2400 hrs.): 1053
7. Municipality Code: 1204
8. Total Killed:
9. Total Injured:
10. Crash Occurred On: Taylor Avenue (Road Name) Dir
☐ At Intersection with ☐ Feet ☐ Miles ☐N ☐E ☐S ☐W of:
11. Speed Limit: 25
12. Route No. Suffix 13. Milepost
18. Speed Limit
19. Ramp ☐To: ☐From: 17. Cross Road Name/Route No. ☐NB ☐EB ☐SB ☐WB
20 Route Name/Route No.
21. Latitude 22. Longitude

23. Veh. # 24. Policy No. 25. NJ Ins. Code
☐ Parked ☐ Ped ☐ Pedalcyclist ☐ Resp. to Emergency ☐ Hit & Run
26. Driver's First Name Initial Last Name 29. Sex
27. Number & Street
28. City State Zip
30. Eyes DL Class Restrictions Endorsements 31. State
32. Driver's License Number 33. DOB (mm dd yy) 34. Expires (mm yy)
35. Owner's First Name Initial Last Name
☐ Same as Driver
36. Number & Street
37. City State Zip
38. Make 39. Model 40. Color 41. Year 42. Plate No. 43. State
44. VIN 45. Expires
46. Vehicle Removed to:
☐ Driven ☐ Towed Disabled ☐ Towed Disabled & Impounded ☐ Left at Scene ☐ Towed Impounded
47. Authority ☐ Owner ☐ Driver ☐ Police
48. Alcohol Drug Test Given: ☐No ☐Yes ☐Refused Type: ☐Breath ☐Blood ☐Urine Results: 0. % ☐Pending
49. Hazardous Material ☐None ☐On Board ☐Spill Hazard Class Placard No.
50. Carrier No. ☐USDOT ☐MC/MX ☐None
51. GVWR / GCWR (trucks & buses only) ☐≤ 10,000 lbs. ☐10,001 - 26,000 lbs. ☐≥ 26,001 lbs.
52. Motor Carrier or Government Entity
Number & Street
City State Zip

53. Veh. # 54. Policy No. 55. NJ Ins. Code
☐ Parked ☐ Ped ☐ Pedalcyclist ☐ Resp. to Emergency ☐ Hit & Run
56. Driver's First Name: Muhammad Initial Last Name: Sharif 59. Sex: M
57. Number & Street: 26A Taylor Ave
58. City: East Brunswick, NJ 08816-1438 State Zip
60. Eyes: 2 DL Class Restrictions Endorsements 61. State: NJ
62. Driver's License Number: S3223 56861 12932 63. DOB (mm dd yy): 12 09 93 64. Expires (mm yy): 12/23
65. Owner's First Name Initial Last Name
☐ Same as Driver
66. Number & Street
67. City State Zip
68. Make 69. Model 70. Color 71. Year 72. Plate No. 73. State
74. VIN 75. Expires
76. Vehicle Removed to:
☐ Driven ☐ Towed Disabled ☐ Towed Disabled & Impounded ☐ Left at Scene ☐ Towed Impounded
77. Authority ☐ Owner ☐ Driver ☐ Police
78. Alcohol Drug Test Given: ☐No ☐Yes ☐Refused Type: ☐Breath ☐Blood ☐Urine Results: 0. % ☐Pending
79. Hazardous Material ☐None ☐On Board ☐Spill Hazard Class Placard No.
80. Carrier No. ☐USDOT ☐MC/MX ☐None
81. GVWR / GCWR (trucks & buses only) ☐≤ 10,000 lbs. ☐10,001 - 26,000 lbs. ☐≥ 26,001 lbs.
82. Motor Carrier or Government Entity
Number & Street
City State Zip

135. Damage to Other Property ☐Yes (If Yes, describe) ☒No

Oper.	136. Charge	137. Summons No.	Oper.	138. Charge	139. Summons No.
Oper.	140. Charge	141. Summons No.	Oper.	142. Charge	143. Summons No.

	83	84	85	86	87	88	89	90	91	92	93	94	95	Names & Addresses of Occupants If Deceased, Date & Time of Death
A														
B														
C														
D														

Page 1 of 2 ☐ Fatal

New Jersey Police Crash Investigation Report

☒ Reportable ☐ Non-Reportable ☐ Change Report

96 01 | 97 -- | 98 01 | 99 02 | 100a 01 | 100b 04 | 101 02 | 102 03 | 103 03 | 104 02 | 105 02 | 106 ---- | 107 ---- | 108 05 | 109 01 | 110 02 | 111 01 | 112 ---- | 113 ---- | 114 ---- | 115 ---- | 116 01 | 117 01

1. Case Number: 20-04298
2. Police Dept. of: East Brunswick — Code: 01
3. Station/Precinct:
4. Date of Crash: mm 01 dd 18 yy 20
5. Day of Week: Su M Tu W Th F Sa
6. Time (use 2400 hrs.): 1229
7. Municipality Code: 1204
8. Total Killed: - -
9. Total Injured: 01
10. Crash Occurred On: Hy 18 (Road Name) N (Dir) of: Racetrack Road
☐ At Intersection with ☒ Feet ☐ Miles — 200 (14, 15) ☐ N ☐ E ☒ S ☐ W (16)
11. Speed Limit: 45
12. Route No. Suffix 13. Milepost
18. Speed Limit: 25
19. Ramp ☐ To: ☐ From: 17. Cross Road Name/Route No.
☐ NB ☐ EB ☐ SB ☐ WB
21. Latitude 20 Route Name/Route No. 22. Longitude

118a 25 | 118b ---- | 119a 05 | 119b ---- | 120a 01 | 120b | 121a 01 | 121b | 122 01 | 123 11 | 124 04 | 125 04 | 126a 26 | 126b 48 | 126c ---- | 126d ---- | 126e 26 | 127a 26 | 127b 56 | 127c 52 | 127d ---- | 127e 26 | 128 26 | 129 12 | 130 12 | 131 09 | 132 09 | 133 02 | 134 04

Vehicle 1

23. Veh. # 1 — 24. Policy No. BA00000050406Y — 25. NJ Ins. Code 153
☐ Parked ☐ Ped ☐ Pedalcyclist ☐ Resp. to Emergency ☐ Hit & Run
26. Driver's First Name: Daniel — Initial — Last Name: Dombrowski — 29. Sex: M
27. Number & Street: 35 Vaughn Ave
28. City, State, Zip: Spotswood, NJ 08884-1143
30. Eyes: 2 — DL Class: D — Restrictions: ---- — Endorsements: ---- — 31. State: NJ
32. Driver's License Number: D6332 15377 03892 — 33. DOB mm 03 dd 30 yy 89 — 34. Expires mm 03 yy 22
35. Owner's First Name — Initial — Last Name: ☒ Same as Driver
36. Number & Street:
37. City, State, Zip:
38. Make: RAM — 39. Model: 550 — 40. Color: BK — 41. Year: 18 — 42. Plate No.: XGCV49 — 43. State: NJ
44. VIN: 3C7WRNEL7JG103030 — 45. Expires: 05/19
46. Vehicle Removed to:
☒ Driven ☐ Towed Disabled ☐ Towed Disabled & Impounded ☐ Left at Scene ☐ Towed Impounded
47. Authority: ☒ Owner ☐ Driver ☐ Police
48. Alcohol Drug Test — Given: ☒ No ☐ Yes ☐ Refused — Type: ☐ Breath ☐ Blood ☐ Urine — Results: 0. % ☐ Pending
49. Hazardous Material: ☐ None ☐ On Board ☐ Spill — Hazard Class — Placard No.
50. Carrier No.: ☐ USDOT ☐ None ☐ MC/MX
51. GVWR / GCWR (trucks & buses only): ☐ ≤ 10,000 lbs. ☐ 10,001 - 26,000 lbs. ☐ ≥ 26,001 lbs.
52. Motor Carrier or Government Entity
Number & Street
City, State, Zip

Vehicle 2

53. Veh. # 2 — 54. Policy No. AOU-238-293314-40-97 — 55. NJ Ins. Code 090
☐ Parked ☐ Ped ☐ Pedalcyclist ☐ Resp. to Emergency ☐ Hit & Run
56. Driver's First Name: Palak — Initial: Y — Last Name: Shah — 59. Sex: F
57. Number & Street: 33 Rath Lane
58. City, State, Zip: East Brunswick, NJ 08816-2814
60. Eyes: 1 — DL Class: D — Restrictions: ---- — Endorsements: ---- — 61. State: NJ
62. Driver's License Number: S3142 61488 60801 — 63. DOB mm 10 dd 05 yy 80 — 64. Expires mm 01 yy 22
65. Owner's First Name — Initial — Last Name: ☐ Same as Driver Amar A Shah
66. Number & Street: 33 Rath Ln.
67. City, State, Zip: East Brunswick, NJ 08816-2814
68. Make: NIS — 69. Model: ROG — 70. Color: BK — 71. Year: 17 — 72. Plate No.: L66HYR — 73. State: NJ
74. VIN: JN8AT2MV9HW258785 — 75. Expires: 05/20
76. Vehicle Removed to: N&G Towing
☐ Driven ☒ Towed Disabled ☐ Towed Disabled & Impounded ☐ Left at Scene ☐ Towed Impounded
77. Authority: ☐ Owner ☒ Driver ☐ Police
78. Alcohol Drug Test — Given: ☒ No ☐ Yes ☐ Refused — Type: ☐ Breath ☐ Blood ☐ Urine — Results: 0. % ☐ Pending
79. Hazardous Material: ☐ None ☐ On Board ☐ Spill — Hazard Class — Placard No.
80. Carrier No.: ☐ USDOT ☐ None ☐ MC/MX
81. GVWR / GCWR (trucks & buses only): ☐ ≤ 10,000 lbs. ☐ 10,001 - 26,000 lbs. ☐ ≥ 26,001 lbs.
82. Motor Carrier or Government Entity
Number & Street
City, State, Zip

135. Damage to Other Property ☒ Yes (If Yes, describe) ☐ No

Telephone pole # 5826EB in front of Brunswick Bagels

Oper.	136. Charge	137. Summons No.	Oper.	138. Charge	139. Summons No.
1	39:3-4	E20001046	2	39:4-97	E20001047
----			2	39:4-88b	E20001048

	83	84	85	86	87	88	89	90	91	92	93	94	95	Names & Addresses of Occupants (If Deceased, Date & Time of Death)
A	1	01	01	----	30	M	----	----	1	11	04	----	----	Dombrowski, Daniel-35 Vaughn Ave, Spotswood, NJ 08884-1143
B	1	03	01	----	34	M	----	----	1	12	04	----	----	Contreras, Mario-14 Sherman Ave. Jamesburg, NJ 08831
C	2	01	01	----	39	F	----	08	1	11	11	02	----	Shah, Palak-33 Rath Lane, East Brunswick, NJ 08816-2814
D	2	06	01	----	10	M	----	----	1	04	04	----	----	Shah, Sahil-33 Rath Lane, East Brunswick, NJ 08816-2814

New Jersey Police Crash Investigation Report	Case Number 20-04298	Page 2 of 2

	83	84	85	86	87	88	89	90	91	92	93	94	95	Names & Addresses of Occupants *If Deceased, Date & Time of Death*
E	2	04	01	----	9	M	----	----	1	04	04	----	----	Pujara, Sahaj-10 Reed Rd. Howell, NJ
F	----	----	----	----	----	----	----	----	----	----	----	----	----	----------
G	----	----	----	----	----	----	----	----	----	----	----	----	----	----------
H	----	----	----	----	----	----	----	----	----	----	----	----	----	----------
I	----	----	----	----	----	----	----	----	----	----	----	----	----	----------
J	----	----	----	----	----	----	----	----	----	----	----	----	----	----------

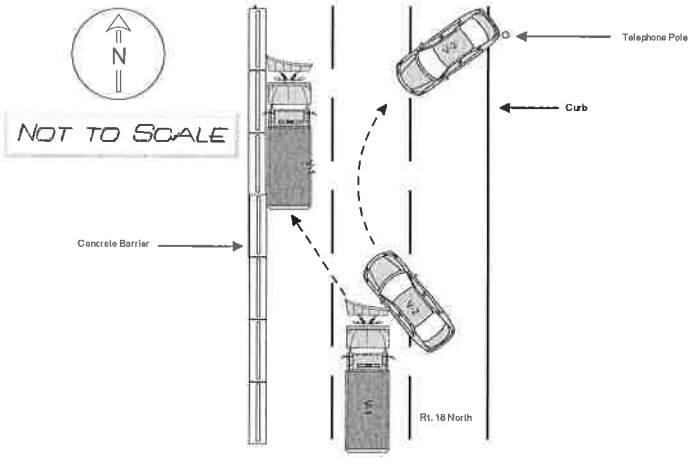

145. Crash Description/Narrative

Vehicle # 1 was traveling in the center lane of Rt. 18 north. Vehicle # 2 was traveling in the right lane of Rt. 18 northbound. Vehicle # 2 made an unsafe lane change from the right lane to the center lane directly in front of vehicle # 1 causing the accident. Due to the impact, vehicle # 1 struck the center divider. Due to the impact vehicle # 2 struck a curb and telephone pole # 5826EB. Vehicle # 1 has a snow plow attached to the front.

146. Officer's Signature	147. Badge #	148. Reviewer	Badge #	149. Case Status
Ptl. John Breen 172	172	LT. ZIELINSKI/#181		☐Pending ☒Complete

Page 1 of 2 ☐ Fatal

New Jersey Police Crash Investigation Report

☒ Reportable ☐ Non-Reportable ☐ Change Report

96 05 | 97 01 | 98 01 | 99 02 | 100a 02 | 100b 04 | 101 02 | 102 03 | 103 03 | 104 02 | 105 01 | 106 ---- | 107 ---- | 108 01 | 109 01 | 110 01 | 111 01 | 112 ---- | 113 ---- | 114 ---- | 115 ---- | 116 03 | 117 03

1. Case Number: 20-04300
2. Police Dept. of: East Brunswick — Code: 0 1
3. Station/Precinct:

10. Crash Occurred On: Highway 18 (Road Name) S (Dir) — 11. Speed Limit: 3 5 — 12. Route No.: 1 8 — Suffix: — 13. Milepost: .
☒ At Intersection with ☐ Feet ☐ Miles (14, 15) ☐N ☐E ☐S ☐W (16) of: Racetrack Road
18. Speed Limit: 2 5
19. Ramp ☐To: ☐From: — 17. Cross Road Name/Route No. — ☐NB ☐EB ☐SB ☐WB
20 Route Name/Route No. — 21. Latitude — 22. Longitude

4. Date of Crash mm dd yy: 01 18 20 — 5. Day of Week: Su M Tu W Th F Sa — 6. Time (use 2400 hrs.): 12 32 — 7. Municipality Code: 1 2 0 4 — 8. Total Killed: - - — 9. Total Injured: - -

Veh. #	Policy No.	NJ Ins. Code	Driver's First Name	Initial	Last Name	Sex	Number & Street	City, State, Zip
23. 1	24. F996276-2	25. 426	26. Mark		Nonestied	29. M	27. 26 Maple Street	28. East Brunswick, NJ 08816
53. 2	54. F10136060-0	55. 426	56. Neha		Manaktala	59. F	57. 62 Buck Road	58. East Brunswick, NJ, 08816

☐ Parked ☐ Ped ☐ Pedalcylist ☐ Resp. to Emergency ☐ Hit & Run

Veh. #	Eyes	DL Class	Restrictions	Endorsements	State	License Number	DOB mm dd yy	Expires mm yy
1	5	D	----	----	NJ	N6395 52100 11715	11 16 71	11/20
2	2	D	----	----	NJ	M0378 5840 56822	06 06 82	10/21

Owner's First Name	Initial	Last Name	Number & Street	City, State, Zip
☐ Same as Driver: Karen		Ellingson-Nonestied	26 Maple Street	East Brunswick, NJ 08816
☒ Same as Driver: ----			----	----

Vehicle	Make	Model	Color	Year	Plate No.	State	VIN	Expires
1	Subaru	Ascent	Blk	202	V023869	NJ	4S4WMAFD3L3435530	02/20
2	ACU	MDX	GY	13	C37DJZ	NJ	2HNYD2H23DH516051	07/20

46. Vehicle Removed to: ☒ Driven ☐ Towed Disabled ☐ Towed Disabled & Impounded ☐ Left at Scene ☐ Towed Impounded
76. Vehicle Removed to: ☒ Driven ☐ Towed Disabled ☐ Towed Disabled & Impounded ☐ Left at Scene ☐ Towed Impounded

47. Authority: ☐ Owner ☒ Driver ☐ Police
77. Authority: ☒ Owner ☐ Driver ☐ Police

48. Alcohol Drug Test — Given: ☒No ☐Yes ☐Refused — Type: ☐Breath ☐Blood ☐Urine — Results: 0. % ☐Pending
49. Hazardous Material — ☐None ☐On Board ☐Spill — Hazard Class — Placard No.
78. Alcohol Drug Test — Given: ☒No ☐Yes ☐Refused — Type: ☐Breath ☐Blood ☐Urine — Results: 0. % ☐Pending
79. Hazardous Material — ☐None ☐On Board ☐Spill — Hazard Class — Placard No.

50. Carrier No. — ☐USDOT ☐MC/MX ☐None — 51. GVWR / GCWR (trucks & buses only) ☐≤ 10,000 lbs. ☐10,001 - 26,000 lbs. ☐≥ 26,001 lbs.
80. Carrier No. — ☐USDOT ☐MC/MX ☐None — 81. GVWR / GCWR (trucks & buses only) ☐≤ 10,000 lbs. ☐10,001 - 26,000 lbs. ☐≥ 26,001 lbs.

52. Motor Carrier or Government Entity: ----
Number & Street: ----
City, State, Zip: ----
82. Motor Carrier or Government Entity: ----
Number & Street: ----
City, State, Zip: ----

135. Damage to Other Property ☐Yes (If Yes, describe) ☒No: ----

Oper.	Charge	Summons No.	Oper.	Charge	Summons No.
----	----	----	----	----	----
----	----	----	----	----	----

	83	84	85	86	87	88	89	90	91	92	93	94	95	Names & Addresses of Occupants If Deceased, Date & Time of Death
A	1	01	01	05	48	M	----	----	1	11	04	----	----	Nonestied, Mark-26 Maple Street, East Brunswick, NJ 08816
B	1	06	01	05	6	M	----	----	1	05	05	----	----	Nonestied, Charlie-26 Maple Street, East Brunswick, NJ 08816
C	2	01	01	05	37	F	----	----	1	11	04	----	----	Manaktala, Neha-62 Buck Road, East Brunswick, NJ 08816
D	----	----	----	----	----	----	----	----	----	----	----	----	----	----

118a 25 | 118b ---- | 119a 09 | 119b ---- | 120a 01 | 120b | 121a 01 | 121b | 122 08 | 123 07 | 124 08 | 125 08 | 126a 26 | 126b ---- | 126c ---- | 126d ---- | 126e 26 | 127a 26 | 127b ---- | 127c ---- | 127d ---- | 127e 26 | 128 26 | 129 06 | 130 06 | 131 12 | 132 12 | 133 02 | 134 02

New Jersey Police Crash Investigation Report	Case Number 20-04300	Page 2 of 2

	83	84	85	86	87	88	89	90	91	92	93	94	95	Names & Addresses of Occupants *If Deceased, Date & Time of Death*
E	----	----	----	----	----	----	----	----	----	----	----	----	----	
F	----	----	----	----	----	----	----	----	----	----	----	----	----	
G	----	----	----	----	----	----	----	----	----	----	----	----	----	
H	----	----	----	----	----	----	----	----	----	----	----	----	----	
I	----	----	----	----	----	----	----	----	----	----	----	----	----	
J	----	----	----	----	----	----	----	----	----	----	----	----	----	

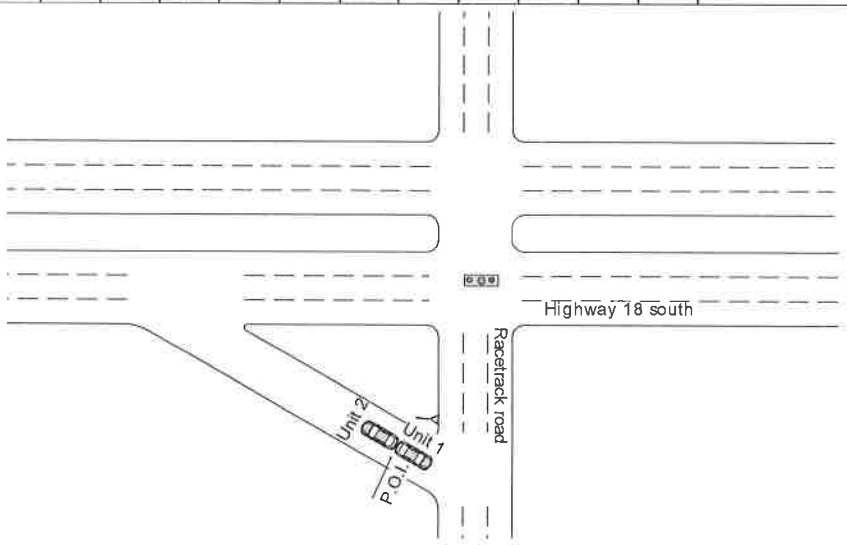

NOT TO SCALE

145. Crash Description/Narrative

Vehicle one was stopped at the stop sign waiting to turn right to enter Racetrack Road from the Highway 18 south exit. Vehicle two was directly behind vehicle one attempting to stop when her brakes did not work properly due to the inclement weather. Driver two attempted to stop, but due to the snowfall her brakes did not work and she rear ended driver one. No injuries reported.

146. Officer's Signature	147. Badge #	148. Reviewer	Badge #	149. Case Status
Ptl. Christopher Nicholl 265	265	LT. ZIELINSKI/#181		☐ Pending ☒ Complete

Page 1 of 2 ☐ Fatal

New Jersey Police Crash Investigation Report

☒ Reportable ☐ Non-Reportable ☐ Change Report

96 05 | 97 01 | 98 01 | 99 07 | 100a 01 | 100b 04 | 101 02 | 102 03 | 103 03 | 104 02 | 105 01 | 106 ---- | 107 ---- | 108 01 | 109 01 | 110 01 | 111 01 | 112 ---- | 113 ---- | 114 ---- | 115 ---- | 116 04 | 117 04

1. Case Number: 20-04308
2. Police Dept. of: East Brunswick — Code: 0 1
3. Station/Precinct:

10. Crash Occurred On: Dunhams (Road Name) Corner (Dir) W
11. Speed Limit: 3 0
12. Route No. | Suffix | 13. Milepost
☒ At Intersection with of: Hardenburg Lane
☐ Feet ☐ Miles — 14 15 — ☐N ☐E ☐S ☐W — 16
18. Speed Limit: 3 0
19. Ramp ☐To: ☐From: 17. Cross Road Name/Route No.
☐NB ☐EB ☐SB ☐WB
20 Route Name/Route No. | 21. Latitude | 22. Longitude

4. Date of Crash: 01 18 20 (mm dd yy)
5. Day of Week: Su M Tu W Th F Sa
6. Time (use 2400 hrs.): 13 10
7. Municipality Code: 1 2 0 4
8. Total Killed: - -
9. Total Injured:

Veh. #	Policy No.	NJ Ins. Code	Driver's First Name	Initial	Last Name	Sex	Number & Street	City, State, Zip	Eyes	DL Class	Restrictions	Endorsements	State	Driver's License Number	DOB (mm dd yy)	Expires (mm yy)
23. 1	24. F890870-9	25. 426	26. Xueyan		Zou	29. M	27. 48 Woodbury Road	28. Edison, NJ 08820-2959	30. 1	----	----	----	31. NJ	32. Z6789 78900 03701	33. 03 23 70	34. 03/23
53. 2	54. 4304-30-26-82	55. 148	56. Edna		Asmah	59. F	57. 7 Albert Dr	58. Parlin, NJ 08859-1801	60. 2	----	----	----	61. NJ	62. A8042 19100 56822	63. 06 25 82	64. 03/20

☐ Parked ☐ Ped ☐ Pedalcyclist ☐ Resp. to Emergency ☐ Hit & Run

Owner's First Name	Initial	Last Name	Number & Street	City, State, Zip
35. ☒ Same as Driver			36.	37.
65. ☐ Same as Driver	Nanayaw	Ofori	66. 80 Winding Wood Dr Apt.4b	67. Sayreville, NJ 08872-2033

Veh.	Make	Model	Color	Year	Plate No.	State	VIN	Expires
1	38. TOY	39. SIE	40. BG	41. 12	42. S37CKU	43. NJ	44. 5TDKK3DC9CS273870	45. 09/20
2	68. HON	69. ACC	70. GY	71. 09	72. V34DBU	73. NJ	74. 1HGCP264X9A103420	75. 04/20

Veh.	Vehicle Removed to:	Authority	Alcohol Drug Test	Hazardous Material	Carrier No.	GVWR / GCWR (trucks & buses only)
1	☒ Driven ☐ Towed Disabled ☐ Towed Disabled & Impounded ☐ Left at Scene ☐ Towed Impounded	47. ☐ Owner ☒ Driver ☐ Police	Given: ☒ No ☐ Yes ☐ Refused; Type: ☐ Breath ☐ Blood ☐ Urine; Results: 0. % ☐ Pending	☐ None ☐ On Board ☐ Spill; Hazard Class; Placard No.	50. ☐ USDOT ☐ None ☐ MC/MX	51. ☐ ≤ 10,000 lbs. ☐ 10,001 - 26,000 lbs. ☐ ≥ 26,001 lbs.
2	☒ Driven ☐ Towed Disabled ☐ Towed Disabled & Impounded ☐ Left at Scene ☐ Towed Impounded	77. ☐ Owner ☒ Driver ☐ Police	Given: ☒ No ☐ Yes ☐ Refused; Type: ☐ Breath ☐ Blood ☐ Urine; Results: 0. % ☐ Pending	☐ None ☐ On Board ☐ Spill; Hazard Class; Placard No.	80. ☐ USDOT ☐ None ☐ MC/MX	81. ☐ ≤ 10,000 lbs. ☐ 10,001 - 26,000 lbs. ☐ ≥ 26,001 lbs.

52. Motor Carrier or Government Entity
Number & Street
City, State, Zip

82. Motor Carrier or Government Entity
Number & Street
City, State, Zip

135. Damage to Other Property ☐ Yes (If Yes, describe) ☒ No

Oper.	Charge	Summons No.	Oper.	Charge	Summons No.
----	136.	137.	----	138.	139.
----	140.	141.	----	142.	143.

118a 25 | 118b ----- | 119a 09 | 119b ----- | 120a 01 | 120b ----- | 121a 01 | 121b ----- | 122 08 | 123 07 | 124 03 | 125 03 | 126a 26 | 126b ---- | 126c ---- | 126d ---- | 126e 26 | 127a 26 | 127b ---- | 127c ---- | 127d ---- | 127e 26 | 128 26 | 129 06 | 130 06 | 131 12 | 132 12 | 133 02 | 134 02

	83	84	85	86	87	88	89	90	91	92	93	94	95	Names & Addresses of Occupants (If Deceased, Date & Time of Death)
A	1	01	01	05	49	M	----	----	1	11	04	----	----	Zou, Xueyan-48 Woodbury Road, Edison, NJ 08820-2959
B	1	03	01	05	13	M	----	----	1	11	04	----	----	Zou, David-48 Woodbury Road, Edison, NJ 08820-2959
C	2	01	01	05	37	F	----	----	1	11	04	----	----	Asmah, Edna-7 Albert Dr, Parlin, NJ 08859 -1801
D	2	03	01	05	55	F	----	----	1	11	04	----	----	Tourtellot, Brenda-

New Jersey Police Crash Investigation Report	Case Number 20-04308	Page 2 of 2

	83	84	85	86	87	88	89	90	91	92	93	94	95	Names & Addresses of Occupants *If Deceased, Date & Time of Death*
E	----	----	----	----	----	----	----	----	----	----	----	----	----	
F	----	----	----	----	----	----	----	----	----	----	----	----	----	
G	----	----	----	----	----	----	----	----	----	----	----	----	----	
H	----	----	----	----	----	----	----	----	----	----	----	----	----	
I	----	----	----	----	----	----	----	----	----	----	----	----	----	
J	----	----	----	----	----	----	----	----	----	----	----	----	----	

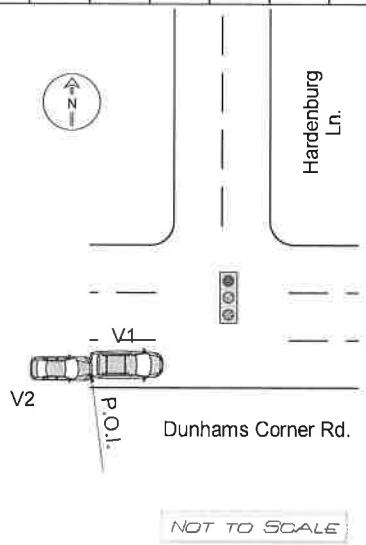

145. Crash Description/Narrative

V1 was traveling west on Dunhams Corner Rd. and stopped for the traffic signal at the intersection of Hardenburg Ln. V2 was traveling west on Dunhams Corner Rd. directly behind V1. V2 attempted to stop but slid on the icy pavement and struck V1 in the rear bumper.

V1 sustained minor damage to the rear bumper.
V2 sustained minor damage to the front bumper.

146. Officer's Signature	147. Badge #	148. Reviewer	Badge #	149. Case Status
Ptl. Daniel Werner 247	247	LT. ZIELINSKI/#181		☐ Pending ☒ Complete